


ACKNOWLEDGEMENT SLIP

This is to certify that hard copy of the proposal seeking prior approval of Central Government under the Forest (Conservation) Act. 1980 as per details given below, along with all necessary enclosures has been received in the office of the Divisional Forest Officer, Jind (Haryana on the dated 06-05-2020)

1. Proposal No. FP/HR/Pipeline/43175/2019
2. Proposal Name. Diversion of forest Land 0.24129 ha. for R.C.C Pipe, Inlet Channel of 350 mm Pipe on Pillar at Barsola Minor to Bhongra Village in Distt. Jind (HR)


Divisional Forest Officer,

Jind

4
1/8/20

Timeline Details

Proposal received date at each stage of flow.

A. General Details

- (i). Proposal No. : FP/HR/Pipeline/43175/2019
- (ii). Name of Project for which Forest Land is required : for R.C.C. Pipe, Inlet Channel of 350mm Pipe on Pillar at Barsola Minor to Bhongra Village in Distt. Jind (HR).
- (iii). Short narrative of the proposal and Project/scheme for which the forest land is required : This is a proposal of Diversion of forest Land of 0.24129Ha. for R.C.C. Pipe, Inlet Channel of 350mm Pipe on Pillar at Barsola Minor to Bhongra Village in Distt. Jind (HR).
- (iv). State : Haryana
- (v). Category of the Project : Pipeline
- (vi). Shape of forest land proposed to be diverted : Linear
- (vii). Area of forest land proposed for diversion(in ha.): 0.24129

B. TimeLine

Proposal No.	Submitted by User Agency	Query for Shortcoming(if any) by Nodal Officer	Resubmission of Proposal by User Agency	Query by Nodal Officer for submitting Hard Copies	Uploading(by U.A.) of copies of receipt from DFO & DC	Division	Circle	Nodal Office	State Government	Regional Office	Stage-I Approval on	Stage-II Approval on
FP/HR/Pipeline/43175/2019	10/03/2020	17/03/2020	01/05/2020									

C. Essential Details Sought History.

Communication between Regional Office & State Government	Communication between State Government & Nodal Officer	Communication between Nodal Officer & Circle	Communication between Circle & Division	Communication between Division & User Agency

NOTE:- Proposal is pending at : Nodal Officer.

D

CHECK-LIST
OF
**DOCUMENTS/INFORMATION REQUIRED FOR PROPOSAL FOR DIVERSION OF FOREST
LAND FOR NON FORESTRY USE UNDER FOREST (CONSERVATION) ACT, 1980**
FOR STAGE-I APPROVALS

I Documents/Information Required for All Proposals

Sr. No.	Name of the Document (s)	Provided or Not	If not Provided Why?	Page Number
1	Check-list of the project proposal	Yes		1-2
2	Demand letter of the project authority/ applicant, if submitted	Provided		1-19
3	Main application form from Part-I to V as prescribed in the Rules under the FCA with all its columns duly filled up and signed by the competent authority with date, place and official seal. All the information in Part-I of Form-A including item-wise breakup of the forest area required, must be given in the form itself by expanding the columns	Provided		21-33
4	Detailed note on the project. It must include the information regarding the number of villages and number of persons to be benefited from the project including employment generation.	Provided		21
5	Map of the project site/forest area required clearly showing forest boundaries and adjoining areas with their land use in distinct colours in 1:50000 or any suitable scale on original Survey of India topo sheet. If the area is very small, in addition to above, an index map may be submitted showing forest boundaries and a location map on a larger scale with land use of the area required duly signed by DFO/CF concerned.	Provided		35
6	Layout plan of project site approved by competent authority. In case of linear diversion of forest land, linear map or a diagrammatic map of the project site should be enclosed.	Provided		37-43
7	Statement showing the details of forest area involved i.e. Survey No. /Coupe No. / Compartment No., etc., and item-wise breakup of the forest area proposed for diversion duly signed by DFO (<i>in the prescribed format</i>).	Provided		45
8	Statement showing the details of non-forest area involved in the proposal (<i>in the prescribed format</i>).	Provided		47
9	Certificate from the Collector/Deputy Commissioner that no alternative suitable non-forest land is available for the project in question.	Not Provided		---
10	Justification for locating the project in forest area to be submitted by User Agency and countersigned by DFO.	Provided		49
11	Certificate for minimum use of forest land to be submitted by the User Agency, giving details of area and trees involved in the alternatives examined and reasons for their rejection duly countersigned by DFO (<i>in the prescribed format</i>).	Provided		51
12	Undertaking by the User Agency to bear the cost of compensatory afforestation duly counter signed by the DFO (<i>in the prescribed format</i>).	Provided		53
13	Undertaking by the User Agency to pay the Net Present Value (NPV) of the forest land involved duly countersigned by DFO (<i>in the prescribed format</i>).	Provided		55
	Undertaking by the User Agency to pay the Additional Net Present Value (NPV), if any, of the forest land involved duly countersigned by DFO (<i>in the prescribed format</i>) as decided at a later date as per the decision of the Supreme Court.	Provided		57-59
14	A certificate from the competent authority in the State in the prescribed (<i>vide MoEF letter No 11-9/98-FC (pt.) dated 5th July 2013</i>) format that all forest rights under the Forest Rights Act, 2006 have been settled in respect of the forest area proposed for diversion, where applicable.	Not Provided		Nil

	In case, the process for settlement of rights under FRA has not been initiated, grant of stage-I approval under the FCA to the proposal will be considered only if a certificate from the competent authority concerned, clearly stating that the process for settlement of rights under the FRA has not been initiated along with evidences supporting that settlement of rights under the FRA will be initiated and completed before the final approval, is enclosed with the proposal (vide F. No. 11-179/2012-FC Dated: December 20, 2013).			
15	Species-wise and girth class-wise enumeration list and abstract of trees (<i>abstract to be given at the end of the list</i>) standing on the forest area in question neatly typed or computerized and duly signed by DFO.	Provided		Nil
16	Site inspection report of the forest area involved in the project proposal by the DFO concerned or higher I/Eucf forest officer in prescribed format (<i>in the prescribed format</i>).	Provided		61
17	Details of non-forest land/degraded forest area identified for compensatory afforestation viz. Survey No./ Compartment No./Khasra No /Khatoni No, Village, Tehsil, District, etc, along with map in appropriate scale showing the boundaries of adjoining forest areas with their use in distinct colours (<i>in the prescribed format</i>).	Provided		63
18	Detailed scheme for compensatory afforestation on identified non-forest area/ degraded forest area, as the case may be, at prevalent wage rates duly signed by DFO and countersigned by the CF concerned. The CA scheme must include all the technical details, details of work schedule, total financial outlay and proposed monitoring mechanism (<i>in the prescribed format</i>).	Provided		65-69
19	Certificate from the DFO, that non-forest land selected for compensatory afforestation is in a compact block and contiguous to forest area or in close proximity of forest area and suitable from the management and protection point of view.	Not Provided		---
20	Suitability certificate from the Divisional Forest Officer that the land identified for compensatory afforestation is suitable for raising plantation (<i>in the prescribed format</i>).	Provided		73
21	Certificate from the Chief Secretary regarding non-availability of non-forest land in the state for raising compensatory afforestation, where Eucr applicable. This certificate will be based on the certificate signed by the DFO and Deputy Commissioner/Collector of the district concerned about non-availability of such non-forest land.	Not Provided		
22	In case of proposal which requires entry/exit through Protected Forest strips along roads/railway lines/canals, the following information/documents must be given :- a) No Objection Certificate (NOC) of the land owning agency i.e. NHAI/PWD, Railways or Canal/ Irrigation Department b) Change of Land Use certificate from Town and Country Planning/ any other competent authority.	Provided		NA
23	For the projects involving forest land for construction of buildings/night of way for buildings, the built-up area, details of DG sets to be installed, and raw materials to be used (<i>in case of industries</i>) should be clearly mentioned.	Not Provided		
24	Status of clearance under Environment (Protection) Act, 1986, where Eucr required.	Not Provided		
25	NOC of the State Pollution Control Board for establishment of the project, where Eucr required.	Not Provided		
26	Detailed scheme for rehabilitation of project affected persons, where Eucr required.	Not Provided		
27	Detailed Catchment Area Treatment Plan, where Eucr required. The CAT Plan should be prepared on the basis of actual survey of area and its classification in various categories requiring different engineering/ afforestation and other treatments in phased manner.	Not Provided		

28	Detailed Reclamation Plan, where required. It should be realistic exhaustive and complete in all respects along with relevant maps in distinct colours. It should also include the details of back fillings, afforestation and execution of such works, where required.	Not Provided		
29	Cost benefit analysis as per the guidelines issued under forest (Conservation) Act, 1980 in prescribed format, where required.	Not Provided		
30	Any other information/documents necessary for giving clarifications on the project, may be specified and attached.	Provided		75-83

II Documents/Information Required for Proposals for Roads, Railway Lines, Canals and Transmission Lines				
31	The following information/documents must be given :- 7. Length and width of Road/Railway line/ Canal/ Transmission line passing through forest and non forest area. 8. In case of expansion of already existing road/railway line/canal, linear plan clearly showing in distinct colours the already existing road (<i>from beginning to end</i>), the width of the proposed road/railway line/canal to be expanded, and the remaining width of the Protect Forest strip, if any, which would be left after expansion. 9. In case of transmission line, the following details may also be given :- i) Number of towers to be erected both in forest and non forest area. ii) Width of the right of way for transmission line.	Not Provided		-

III Documents/Information Required for Proposals for Hydro Electric Projects				
32	The following information/document must be given :- a) Component-wise total area requirement b) Copy of Memorandum of Understanding c) Copy of Techno-Economic Clearance d) Copy of Implementation Agreement e) NOC from Irrigation and Public Health Department f) NOC from Fisheries Department g) Authorization to the applicant by the Project Authority	Not Provided		-

IV Documents/Information Required for Proposals for Mining				
33	The following information/documents must be given :- I New Proposals a) Certificate from the competent authority like District Mining Officer/Geologist, regarding non-availability of the same mineral/ore in the nearby non-forest area. b) Estimated reserve of each mineral/ore in the forest area and non-forest area. c) Total area demanded and extent of forest area involved in the proposed mining lease shown in distinct colours on relevant maps d) Proposed period of mining lease.	Not Provided		-

14)

- e) Minimum distance of the proposed site from Wildlife Sanctuary and National Park.
- f) A copy of the mining plan duly approved by IBM, Nagpur.
- g) Phased reclamation plan of the project area.
- h) Copy of lease deed/agreement entered into with the district authorities.
- i) The details of Safety Zone Area for the mining as per para 4.7 of the guidelines. The undertaking from the project authority to bear the cost of fencing of safety zone area and afforestation over one and half times of degraded forest area. The details of safety zone to be ascertained by the competent authority viz. Indian Bureau of Mines/ Deptt., of Geology and Mining of the State Government.

ii) In case of renewal of Mining Lease

- a) A brief profile of the lessee/ company should be submitted giving details of their existing mining leases in the State with their capacity of production, the present IEucl of average annual production, location of these pits and the status of reclamation of forest land that are exhausted of minerals.
- b) Complete details of existing or proposed leases in that particular forest area with their present status should be indicated on the Survey of India Topo-sheet in appropriate scale
- c) The State Government shall forward the complete proposal to the RO/MoEF at least six months prior to the expiry of the existing lease. In case of any delay, a details report elaborating the causes of delay shall be forwarded along with the proposal.
- d) A resolution of Gram Panchayat/ Local Body of the area endorsing the proposal that the project is in the interest of the people living in and around the proposed forest land.

V	Documents/Information Required for Proposals for Retail Outlets of an Oil Companies		
34	<p><i>The following information/ documents must be given :-</i></p> <ul style="list-style-type: none"> a) Copy of letter of intent issued by the oil Company. b) Site selection certificate as per Govt. of India guidelines. The DFO should certify the distance between two retail outlets on either side of the outlet in question. c) Layout plan showing dimensions of proposed approach road for entry and exit with clear area calculations. d) Map clearly indicating the directions of the road leading from....to..... e) The area calculations for the curves should invariably be given in the layout plan. f) NOC from NHAI/PWD/Urban or local body. 	Not Provided	

g) NOC from Town and Country Planning/ local body			
h) Certificate by User Agency to the effect that no High Tension line passing above the proposed site duly countersigned by DFO			
i) A Certificate by User Agency to the effect that no LP Gas godown is located near the proposed site duly countersigned by DFO			

Date.....
Place- Jind

Amal
 Divisional Forest Officer
 Jind Forest Division
 Office Seal
JIND
24/10

FORM - A

Form for seeking prior approval of Central Government under section 2 of the Forest(Conservation) Act,1980 for
Diversion of fresh forest area

PART - I
(To be filled up by User Agency)**A. General Details****A-
1. Project Details**

(i). Proposal No. : FP/HR/Pipeline/43175/2019

(ii). Name of Project for which Forest Land is required : for R.C.C. Pipe, Inlet Channel of 350mm
Pipe on Pillar at Barsola Minor to Bhongra Village In Distt. Jind (HR).

(iii). Short narrative of the proposal and Project/scheme for which the forest land is required :
This is a proposal of Diversion of forest Land of 0.24129Ha. for R.C.C. Pipe, Inlet Channel of 350mm
Pipe on Pillar at Barsola Minor to Bhongra Village in Distt. Jind (HR).

(iv). State : Haryana

(v). Category of the Project : Pipeline

(vi). Shape of forest land proposed to be diverted : Linear

(vii). Estimated cost of the Project(Rupees in lacs) : 112

(viii). Total Area of Forest Land proposed for diversion(In ha.): 0.24129

(ix). Non-Forest Land required for this project(In ha.): 0

(x). Total period for which the forest land is proposed to be diverted(In years): 99

**A-
2. Details of User Agency**

(i). Name : PUBLIC HEALTH ENGINEERING, DIVISION NARWANA

(ii). Address1 : Jind Patiala Road Narwana

(iii). Address2 : NIL

(iv). State : Haryana

(v). District : Jind

(vi). Pin : 126116

(vii). Landmark : NIL

(viii). Email address : eenarwana@gmail.com

(ix). Landline Telephone No. : 1681-245129

(x). Fax No. : 1681-

(xi). Mobile No. : 9466796006

(xii). Website (if any) : NIL

(xiii). Legal status of User Agency : State Government

A-
3. Details of Person Making Application

(i). First Name: Harbhajan

(ii). Middle Name: NIL

(iii). Last Name: Singh

(iv). Gender: Male

(v). Designation: Executive Engineer

(vi). Address 1: Jind Patiala Road Narwana

(vii). Address 2: NIL

(viii). State: Haryana

(ix). District: Jind

(x). Tehsil: Narwana

(xi). Pin: 126116

(xii). Landmark: NIL

(xiii). Email Address: eenarwana@gmail.com

(xiv). Landline Telephone No.: 1681-245129

(xv). Fax No.: NIL

(xvi). Mobile No.: 9466796006

(xvii). Copy of documents in support of the competence/authority of the person making this application to make application on behalf of the User Agency;

B. Details of land required for the Project

B- Details of proposal seeking prior approval of Central Government under the Act for
1. diversion of forest land for the Project already submitted in the past

List of proposal submitted in Past							
S.no	Proposal Status.	Proposal No.	Moef File No.	Area Proposed for Diversion(Ha.)	Area Diverted(Ha.)	Date of In-Principle Approval	Date of Final Approval
NIL							

B-
2. Details of forest land proposed to be diverted

B-2.1 Details of Divisions involved

Details of Divisions involved			
S.no	Division Name	Forest Land(ha.)	Non-Forest Land(ha.)
1.	Jind	0.24129	0

B-2.2 Details of Districts involved

District wise breakup			
S.no	District Name	Forest Land(ha.)	Non-Forest Land(ha.)
1.	Jind	0.24129	0

B-2.3 Village wise breakup

Villages wise breakup			
S.no	Village	Forest Land(ha.)	Non-Forest Land(ha.)
1	Bhongra	0.24129	0

B-2.4 Component wise breakup


Component wise breakup			
S.no	Component	Forest Land(ha.)	Non-Forest Land(ha.)
1	R.C.C. Pipe, Inlet Channel of 350mm Pipe on Pillar	0.24129	0




C. Maps of forest land proposed to be diverted

Division 1. . Jind	
(i). Area of forest land proposed to be diverted(In ha.) : 0.24129	

(ii). : Linear

(b). No. of Segments : One

Segment wise details		
Segments	Segment Area(In ha.)	Kml File of Segments
1.	0.24129	 View File

(iii). Copy of Survey of India Toposheet indicating boundary of forest land proposed to be diverted: (iv). Scanned copy of the Geo-referenced map of the forest land proposed to be diverted prepared by using GPS or Total Station: **D. Justification for locating the Project in forest land and details of alternatives examined:**(i). Copy of note containing justification for locating the Project in forest land: (ii). Whether a copy of map indicating location of alternative examine is required to be provided:
No

(a). Reason for not providing such map na

E. Employment likely to be generated

(i). Whether the Project is likely to generate employment?: Yes

(ii). Permanent/Regular Employment(Number of persons): 0

(iii). Temporary Employment(Number of person-days): 10

F. Displacement of People due to the Project, if any

(i). Whether Project involves displacement?: No

G. Details of Cost-Benefit analysis for the Project

(i). Whether the Project requires Cost-Benefit analysis?: No

H. Status of Environmental Clearance

(i). Whether the Project requires Clearance under the Environment (Protection) Act 1986?: No

I. Status of Wildlife Clearance

(i). Whether the Project or a part thereof is located in any Protected Area or their Eco sensitive zone? : No

J. Applicability of special provisions governing Scheduled Areas

(i). Whether the Project or a part thereof is located in a Scheduled Area? : No

K. Status of settlement of rights under the Forest Rights Act, 2006 on the forest land proposed to be diverted

(i). Whether the process for settlement of Rights under the Forest Rights Acts 2006 on the forest land proposed to be diverted has been completed? : No




L. Details of land identified for Compensatory Afforestation

(i). Whether non-forest or Revenue forest land is required to be provided by User Agency?: Not Applicable

(ii). Whether the area of non-forest land or Revenue forest land required to be provided by User Agency for raising Compensatory Afforestation is less than area of forest land proposed to be diverted?: Not Applicable

(iii) . Reason for not providing Non-Forest Land: Not Applicable

Additional information Details

Documents		
S.No	Documents	Remarks
1		layout plan
2		approval letter
3		ADMINISTRATIVE APPROVAL

Print page

CHECK-LIST

Full Title of the Project: Diversion of forest Land 0.24129 ha. for R.C.C Pipe, Inlet Channel of 350 mm Pipe on Pillar at Barsola Minor to Bhongra Village in Distt. Jind (HR)

File No. : FP/HR/Pipeline/43175/2019

Date of Proposal: 06-05-2020

PART - II

(To be filled by the concerned Deputy Conservator of Forests)

State Serial No. of Proposal FP/HR/Pipeline/43175/2019

7. Location of the Project/scheme

- | | | |
|-------|---|---|
| (i)- | State/Union Territory | Haryana |
| (ii)- | District | Jind |
| (i) | Forest Division | Jind |
| (iv). | Area of Forest land proposed for diversion (in ha.) | 0.24129 Ha. |
| (v) | Legal status of the Forest | P.F. |
| (i) | Density of vegetation | 0.00 - 0.03 |
| (ii) | Species-wise (Scientific names) and diameter class-wise enumeration of trees to be enclosed. In case of irrigation/hydel projects, enumeration at FRL, FRL-2 meter & FRL-4 meter also to be enclosed. | Attached |
| (iii) | Brief note on vulnerability of the forest area to erosion. | There is no danger of Soil erosion |
| (iv) | Approximate the distance of proposed site for diversion from the boundary of forests. | As per Site Map Attached. |
| (v) | Whether forms part of a nation park, wildlife sanctuary, biosphere reserve, tiger reserve, elephant corridor, etc. (if so, the details of the area, and comments of the Chief Wildlife Warden to be annexed). | No. |
| | Whether any rare/endangered/unique species of flora and fauna found in the area-if so details thereof. | Nil |
| (vi) | Whether any protected archaeological/heritage site/defense establishment or any other important monument is located in the area. If so, the details thereof with NOC from competent authority. | Nil |
8. Whether the requirement of forest land as proposed by the user agency in col. 2 of part-I is unavoidable and barest minimum for the project, if no, recommended area item-wise with details of alternatives examined.
Yes
9. Whether any work in violation of various Forest Acts has been carried out (Yes/No). If yes, details of the same including period of work done, action taken against the erring officials. Whether work done in violation is still in progress.
Yes, work stopped by U.A.

10. Details of compensatory afforestation scheme:

(i) Details of non-forest area/ degraded forest area identified for compensatory afforestation, its distance from adjoining forest, number of patches, size of each patch.

Attached

(ii) Map showing non-forest/degraded forest area identified for compensatory afforestation and adjoining forest boundaries.

Attached

(iii) Detailed compensatory afforestation scheme including species to be planted, implementing agency, time schedule, cost structure, etc.

Attached

(iv) Total financial outlay for compensatory afforestation scheme.

Nil

(v) Certificate from competent authority regarding suitability of area identified for compensatory afforestation and from management point of view. (To be signed by the concerned italics Deputy Conservator of Forests.

Attached

11. Site inspection report of the DCF (to be enclosed) especially highlighting facts asked in col. 7 (xi, xii), 8 and 9 above.

Attached

12- Division/District profile:

(i) Geographical area of the district.

2702 Sq km

(ii) Forest area of the district.

6855.21 hect.

(iii) Total forest area diverted since 1980 with number of cases.

299.96 hect.

(ii) Total compensatory afforestation stipulated in the district/ division since 1980 on

Nil.

(iii) Forest land including penal compensatory afforestation,

Attached

(a) Non Forest land.

Nil

(iv) Progress of compensatory afforestation as on (date) _____ on

Forest Land

a. Forest land.

Nil

b. Non-Forest land.

13 Specific recommendations of the DCF for acceptance or otherwise of the proposal with reason.

The user agency will pay for the C.A. The facilities are essential for the public. Hence, the proposal is recommended.

Date: _____

Place: _____

[Handwritten Signature]
Signature
Name.....
Jind Forest Division
Office Seal.....
JIND
5/5/20

CHECK-LIST

Full Title of the Project: Diversion of forest Land 0.24129 ha. for R.C.C Pipe, Inlet Channel of 350 mm Pipe on Pillar at Barsola Minor to Bhongra Village in Distt. Jind (HR)

File No. : FP/HR/Pipeline/43175/2019

Date of Proposal: 06-05-2020

PART - III

(To be filled by the concerned Conservator of Forests)

14. Whether site, where the forestland involved in the case is located has been inspected by the concerned Conservator of Forests? If yes, the date of inspection of observations made in the form of inspection note to be enclosed. Yes / No
15. Whether the concerned Conservator of Forests agrees with the information given in Part-B and the recommendations of the Deputy Conservator of Forests.
16. Specific recommendations of the concerned Conservator of Forests for acceptance or otherwise of the proposal with detailed reasons.

Date: _____

Place: _____

Signature

Name.....

Office Seal.....

CHECK-LIST

Full Title of the Project: Diversion of forest Land 0.24129 ha. for R.C.C Pipe, Inlet Channel of 350 mm Pipe on Pillar at Barsola Minor to Bhongra Village in Distt. Jind (HR)

File No. : FP/HR/Pipeline/43175/2019

Date of Proposal: 06-05-2020

PART - IV

(To be filled in by the Nodal Officer or Principal Chief Conservator Forests or Head of Forest Dept.)

- 17. Detailed opinion and specific recommendations of the State Forest Department for acceptance or otherwise of the proposal with remarks.

(while giving opinion, the adverse comments made by the concerned Conservator of Forests or Deputy Conservator of Forests should be categorically reviewed and critically commented upon)

Date: _____

Place: _____

Signature

Name.....

Office Seal.....

CHECK-LIST

Full Title of the Project: Diversion of forest Land 0.24129 ha. for R.C.C Pipe, Inlet Channel of 350 mm Pipe on Pillar at Barsola Minor to Bhongra Village in Distt. Jind (HR)

File No. : FP/HR/Pipeline/43175/2019

Date of Proposal: 06-05-2020

PART-V

(To be filled in by the Secretary in-charge of the Forest Department or by any other authorized officer of the State Govt. not below the rank of Under Secretary)

18. Recommendations of the State Government (Adverse comments made by any officer or authority in Part-B or Part-C or Part-D above should be specifically commented upon)

Date: _____

Place: _____

Signature

Name.....

Office Seal.....

CHECK-LIST

Full Title of the Project: Diversion of forest Land 0.24129 ha. for R.C.C Pipe, Inlet Channel of 350 mm Pipe on Pillar at Barsola Minor to Bhongra Village in Distt. Jind (HR)

File No. : FP/HR/Pipeline/43175/2019

Date of Proposal: 06-05-2020

CHECK LIST SERIAL NUMBER-07

STATEMENT SHOWING DETAILS OF FOREST AREA PROPOSED FOR DIVERSION

S. No	District	Division	Range/ Tehsil/ Village	Khasra/ Survey or Compartment Number of Km. Stone	Forest Area proposed for Diversion (Ha.)	Legal status of Forest Area	Remarks
1	2	3	4	5	6	7	8
1	Jind	Jind	Narwana/ Uchana/ Bhongra	H43Q3	0.24129	P.F.	-

Date.....

Place: Jind

[Signature]
 Divisional Forest Officer
 Jind Forest Division
 Office Seal
 2 15/5/20

Marking List Green Standing Trees Uchana To Jalabkheri Road Km. 0-3 L/S Diversion of Land 0.24129
 Hact. At 9/05/2020 Uchana Beat, Narwana Range

Sr. No.	K.m	Side	E.N.	Spices	Girth	Class	Remarks
1	0-1	L/S	37	Neem	85	IV	G/S
2			38	Masket	68	IV	"
3				"	68	IV	"
4			39	Neem	102	III	"
5				Masket	105	III	"
6			40	Neem	75	IV	"
7				"	88	IV	"
8			41	Kikar	85	IV	D/S
9				Neem	43	V	G/S
10				"	38	V	"
11				"	33	V	"
12				Kikar	38	V	"
13				Neem	44	V	"
14				Kikar	42	V	"
15				"	44	V	"
16				"	58	V	"
17				"	78	IV	D/S
18				Shisham	50	V	G/S
19			42	Arjun	95	III	"
20			44	Sirs	143	II A	"
21				Tunt	30	V	"
22			46	Neem	67	IV	"
23			47	Papri	107	III	"
24			48	Arjun	125	II A	"
25			49	Shisham	125	II A	"
26			50	Arjun	150	II B	"
27			51	Junglelebi	67	IV	"
28			55	Tunt	58	V	"
29			56	"	50	V	"
30			71	"	80	IV	"
31			72	Neem	80	IV	"
32			76	Bakain	45	V	"
33			90	Kikar	135	II A	"
34			100	Kikar	115	III	"
35			108	Bakain	65	IV	"
36			111	Shisham	98	III	"
37			112	"	88	IV	"
38			120	Kikar	185	I A	"
39		1 to 2	11	"	160	II B	"
40				Shisham	78	IV	"
41			21	Neem	83	IV	"
42			28	Kikar	180	I A	"
43			30	Jundi	128	I A	"
44			51	Shisham	83	IV	"
45			64	"	150	II B	"
46			80	Bari	153	II B	"
47			81	"	78	IV	"
48			83	Jundi	150	II B	"

Handwritten signatures and initials at the bottom right of the page.

ABSTRACT									
SPP	V	IV	III	II A	II B	I A	I B	Total I	Total V
Shisham	0	3	1	1	1	0	0	6	41
Kakar	4	2	2	1	1	2	0	11	9.86
Misc	9	12	4	3	3	0	0	31	11.81
Total	13	7	6	5	5	2	0	48	17.79

2.20

श्रीमान जी,

प्रमाणित किया जाता है कि उपरोक्त मॉडिंग रिपोर्ट की स्वीकृत नैन लेड्स उचित
 हेतु उद्याना द्वारा मार्क किए गए पेड़ों की बनावट गई है लगेत, किस्म व संयोजन
 अनुसार सही है। सभी वृक्ष सरकारी भूमि में खड़े हैं।

(Handwritten signature)
 श्रीमान जी

Full Title of the Project: Diversion of forest Land 0.24129 ha. for R.C.C Pipe, Inlet Channel of 350 mm Pipe on Pillar at Barsola Minor to Bhongra Village in Distt. Jind (HR)

File No. : FP/HR/Pipeline/43175/2019

Date of Proposal: 06-05-2020

CHECK LIST SERIAL NUMBER: 16

SITE INSPECTION REPORT NOT BELOW THE RANK OF DCF/DFO

(For the Forest land to be diverted under FCA)

A proposal has been received by this office from Diversion of forest Land 0.24129 ha. for R.C.C Pipe, Inlet Channel of 350 mm Pipe on Pillar at Barsola Minor to Bhongra Village in Distt. Jind (HR) under FCA -1980) of **0.24129 Ha.** of forest land for non-forestry purpose. The subject envisages the use of forest land for re-construction Of Road. The site inspection of the land involved in the proposal has been done by me on dated. *20/5/20*

On inspection of the site, it is found that the land required by the user agency is a forest area measuring **0.24129 ha.**

The requirement of forest land as proposed by the user agency in Col. 2 of part-I is unavoidable and is barest minimum required for the project.

Whether any rare/ endangered/ unique species of flora and fauna found in the area. If so, the details thereof.

Whether any protected archaeological/ heritage site/ defence establishment or any other important monument is located in the area. If so, the details thereof with NOC from the competent authority.

(a) The user agency has not violated the provisions of Forest (Conservation) Act, 1980 and no work has been started without proper sanction. **(X)**

(b) It has been found that the user agency has violated the provisions of the Forest (Conservation) Act, 1980 Indian Forest Act, 1927/ any other forest Act. A detailed report as per Para 1.9 of Chapter 1, Part C of Hand-book of Forest (Conservation) Act, 1980 is attached). **(√)**

(Note: Whichever of the above is applicable should be shown in bold letters)

Specific recommendation for acceptance or otherwise of the proposal.

Place : Jind

Date:

(Signature)

Name... *Divisional Forest Officer*

Designation... *Forest Division*

Office Seal *JIND*

[Handwritten signature and initials]
2
15/5/20

Full Title of the Project: Diversion of forest Land 0.24129 ha. for R.C.C Pipe, Inlet Channel of 350 mm Pipe on Pillar at Barsola Minor to Bhongra Village in Distt. Jind (HR)


File No. : FP/HR/Pipeline/43175/2019

Date of Proposal: 06-05-2020

CHECK LIST SERIAL NUMBER: 17

LOCATION MAP

Location Map of Non-forest/Degraded Forest Area identified for Compensatory Afforestation in lieu of the proposal for Diversion of forest Land 0.24129 ha. for R.C.C Pipe, Inlet Channel of 350 mm Pipe on Pillar at Barsola Minor to Bhongra Village in Distt. Jind (HR) Distt. District: Jind Forest Division Jind Forest Range:- Narwana Block No./Compartment No./Survey No.:- H43Q3, area:- 0.24129 hect.
Compensatory Afforestation i.e. Uchana Jalab Kheri Road R/Side



[Signature]
Divisional Forest Officer
Jind Forest Division
Jind.
15/5/20

Full Title of the Project:

65
Diversion of forest Land 0.24129 ha. for R.C.C Pipe, Inlet Channel of 350 mm Pipe on Pillar at Barsola Minor to Bhongra Village in Distt. Jind (HR)

File No. :

FP/HR/Pipeline/43175/2019

Date of Proposal:

06-05-2020

CHECK LIST SERIAL NUMBER:-18

"SCHEME FOR C.A."

Name of the Forest/Reach to be diverted: Diversion of forest Land 0.24129 ha. for R.C.C Pipe, Inlet Channel of 350 mm Pipe on Pillar at Barsola Minor to Bhongra Village in Distt. Jind (HR).

Forest Area = 0.24129 hect

Details of degraded forest land/non-forest land where C.A. is to be carried out.

Division Jind

District Jind

Tehsil Uchana Range Narwana

C.A. Site name : Uchana Jalab Kheri Road R/Side

Area to be Afforested :-

- a) Whether the site selected for Compensatory Afforestation is a Land bank (Yes or No): **Yes**
- b) If the CA site is other than the land bank, reasons be given:- **N/A**
In case of non-forest area identified for CA, then what is the distance of CA site from the adjoining forest boundary :- **N/A**
- i) Soil type: **sandy to sandy loam**
- ii) Topography a. Hilly/Undulating/Plain: **Plain**
b. Slope:-Steep/Medium/Gentle: **Gentle**
- iii) Whether the area is bearing any root stock of vegetation:- **—**

Plantation Model:-

Copy of the approved Compensatory Afforestation Scheme/Model showing component wise physical and financial break up is as under ;

I. Schedule of Plantation Programme:-

Detail of year wise break-up of requirements of funds is as under:-

The plantation cost is calculated for Tall Plants norms at 4m x 2½m spacing at the wage rate of Rs. 347.08/- per day as under:-

Year	Rate per Plant
1 st Year cost of afforestation	Rs. 381.28/- Per Plant
2 nd Year maintenance	Rs. 122.48/- Per Plant
3 rd Year maintenance	Rs. 44.48/- Per Plant
4 th Year maintenance	Rs. 16.54/- Per Plant
5 th Year maintenance	Rs. 16.54/- Per Plant
6 th Year maintenance	Rs. 16.54/- Per Plant
7 th Year maintenance	Rs. 16.54/- Per Plant
8 th Year maintenance	Rs. 16.54/- Per Plant
9 th Year maintenance	Rs. 16.54/- Per Plant
10 th Year maintenance	Rs. 16.54/- Per Plant
Total	Rs. 664.02 /-

Area to be Diverted : 0.21 ha.
 No. Of Tree to be felled : 48
 No. Of Plant to be damaged: Nil
 Plants to be Planted under normal CA : 480 (@ 1000 plants per ha.)
 Area to be Planted under Penal CA : 0.480 ha.. (ten time of the area to be diverted)
 Plant to be Planted under Penal CA: 0 (@1000 Plant per ha.)
 Additional CA is lieu of Plants to be damaged (Double the plants to be Damaged) =0
 Area to Planted under Addl. CA : 0 (@ 1000 plants per ha.)
 Total No. of Plants to be Planted (CA+Penal.CA) : 480
 Total Area to be Planted (CA+ Penal.CA) 0.48 ha. (@ 1000 plants per ha.)

S.No	DESCRIPTION		RATE	TOTAL AMOUNT (Rs.)
A	Compensatory Afforestation Charges	No. of Plants		
	(1) 1 st Year cost of afforestation	480	Rs. 381.28/- Per Plant	183014
	(2) 2 nd Year maintenance		Rs. 122.48/- Per Plant	58790
	(3) 3 rd Year maintenance		Rs. 44.48/- Per Plant	21350
	(4) 4 th Year maintenance		Rs. 16.54/- Per Plant	7939
	(5) 5 th Year maintenance		Rs. 16.54/- Per Plant	7939
	(6) 6 th Year maintenance		Rs. 16.54/- Per Plant	7939
	(7) 7 th Year maintenance		Rs. 16.54/- Per Plant	7939
	(8) 8 th Year maintenance		Rs. 16.54/- Per Plant	7939
	(9) 9 th Year maintenance		Rs. 16.54/- Per Plant	7939
	(10) 10 th Year maintenance		Rs. 16.54/- Per Plant	7939
	(11) Barbed wire fencing charge=7.68 RKM			Rs. 16.54/- Per Plant
	Total Charges		Rs.182000/- Per RKM	1397760
	Supervisory / Overhead / Miscellaneous Charges			1716487
	Total (A) C.A. Charges		10% on the CA charges	171648
				1888135
B	Additional Compensatory Afforestation Charges/			
	(1) 1 st Year cost of afforestation	0	Rs. 381.28/- Per Plant	0
	(2) 2 nd Year maintenance		Rs. 122.48/- Per Plant	0
	(3) 3 rd Year maintenance		Rs. 44.48/- Per Plant	0
	(4) 4 th Year maintenance		Rs. 16.54/- Per Plant	0
	(5) 5 th Year maintenance		Rs. 16.54/- Per Plant	0
	(6) 6 th Year maintenance		Rs. 16.54/- Per Plant	0
	(7) 7 th Year maintenance		Rs. 16.54/- Per Plant	0
	(8) 8 th Year maintenance		Rs. 16.54/- Per Plant	0
	(9) 9 th Year maintenance		Rs. 16.54/- Per Plant	0
	(10) 10 th Year maintenance		Rs. 16.54/- Per Plant	0
	(11) Barbed wire fencing charge= 0RKM			Rs. 16.54/- Per Plant
	Total (B) Addl. C.A. Charges		Rs.182000/- Per RKM	0
				0

119
69

C			
Penal CA Charges			
(1) 1 st Year cost of afforestation	0	Rs. 381.28/- Per Plant	
(2) 2 nd Year maintenance		Rs. 122.48/- Per Plant	
(3) 3 rd Year maintenance		Rs. 44.48/- Per Plant	
(4) 4 th Year maintenance		Rs. 16.54/- Per Plant	
(5) 5 th Year maintenance		Rs. 16.54/- Per Plant	
(6) 6 th Year maintenance		Rs. 16.54/- Per Plant	
(7) 7 th Year maintenance		Rs. 16.54/- Per Plant	
(8) 8 th Year maintenance		Rs. 16.54/- Per Plant	
(9) 9 th Year maintenance		Rs. 16.54/- Per Plant	
(10) 10 th Year maintenance		Rs. 16.54/- Per Plant	
(11) Barbed wire fencing charge= 0 RKM		Rs.182000/- Per RKM	
Total (B) Addl. C.A. Charges			0
D			
Catchment Area Treatment			
Soil and Moisture Conservation charges	30% of the Total CA		566440
Total (D)			566440
E			
Safety Zone (if required)			0
F			
Additional Charges (If required)	Qty	Rate	0
Tubwell 1 No.			0
Guard Room			0
Tractor 1 No.			0
Trolley & Tanker			0
Total (F)			0
G			
Net Present Value of Forest Land to be diverted 0.21 ha	Rs. 887000/- per ha.		186270
H			
Penalty for violation as provision J (20) of MoEFCC Letter No. 11-42/2017-FC dt 29-01-2018 with interest. Period of violation from 02-09-2010 to 06-05-2020 (No. of days= 247) Be taken 20 % as Govt. Project	Actual NPV+ Interest @ 12% per annum (946476)		189295
I			
Less 20 % of NPV			0
J			
Total NPV+ Interest @12% per annum			0
K			
Felling charges = 27.79 m ³		Rs.1200 /- per m ³	33348
GRAND TOTAL (A+B+C+D+E+F+G+H+I+J+K) to be deposited in CAMPA Fund			2863488

2. **Technical details:-**

Technical details of Compensatory Afforestation Scheme are as follows:-

- General Details:- Plantation will be done with 3 strand barbed wire.
- Spacement:- 4 x 2½ meter
- Species:- Chhoti Gulmohar, Chandani, Kachnar, Sahtoot, Dhak, Beri, Shisham, Kikar, Neem, Jamun, Jamova, Bel Pather, Lasora, Arjun, Siris.
- Plantation Method :- ANR Plantation
- Soil and Moisture Conservation Works
- Protection (Fencing, Watch man, People's Participation etc.): - Fencing
- Proposed Monitoring Mechanism:- (M&E),
- Any Other information:- Nil.

Place: Jind

Dated :

Note : CF (T) should countersign this C.A. scheme if area to be afforested is more than 5 hectare.


 Divisional Forest Officer,
 Jind Forest Division,
 Jind.

Full Title of the Project: Diversion of forest Land 0.24129 ha. for R.C.C Pipe, Inlet Channel of 350 mm Pipe on Pillar at Barsola Minor to Bhongra Village in Distt. Jind (HR)

File No. : FP/HR/Pipeline/43175/2019

Date of Proposal: 06-05-2020

CHECK LIST SERIAL NUMBER: 19
DETAILED REPORT ON VIOLATION OF PROVISIONS OF FOREST ACTS

a) The extent (*in hectare*) of forest land broken/encroached and the number of trees illicitly felled.

Works was started by U.A. In 600 running meter areas is encroached for illegally by User Agency. After Objection, work has been already stoppd by the U.A. No trees has been felled so far.

b) The name & designations of the officials/persons who are prima-facie responsible for the contravention of the provisions of the Act, supported by requisite documents.

Some work was start by U.A. and stopped the work self by U.A. No action required against the forest official in the case.

c) Details of action taken by the DFO against illicit felling/encroachment/illegal mining, etc., under the provisions of IFA-1927/ PLPA - 1900/ other State Forest Acts, etc.

Case has been submitted by U.A. and 48 No. of trees in the case will be felled.

Place : Jind

Dated

[Signature]
Divisional Forests Officer
Jind Forest Division.
Jind.
Office Seal.....
[Stamp]
15/5/20

73

Full Title of the Project: Diversion of forest Land 0.24129 ha. for R.C.C Pipe, Inlet Channel of 350 mm Pipe on Pillar at Barsola Minor to Bhongra Village in Distt. Jind (HR)

File No. : FP/HR/Pipeline/43175/2019

Date of Proposal: 06-05-2020

CHECK LIST SERIAL NUMBER: 20

"LAND SUITABILITY CERTIFICATE BY THE DFO (T)"

This is to certify that 0.480 ha land bearing Survey No./
Compartment No H43Q3 Tehsil Uchana District Jind on Uchana Jalab Kheri Road 0 to
10R/Side identified for Compensatory Afforestation is suitable for undertaking
plantation from the management point of view from is free and all sorts of
encumbrances and encroachments

Place : Jind

Dated


[Signature]
Divisional Forest Officer
Jind Forest Division,
Jind
Office Seal.....

केस में उल्लंघना सम्बन्धी नोट

Sub: Diversion of forest land of 0.24129 hect. For RCC pipe intel Channel of 350mm pipe on Pillar at Barsola Minor to Bhongra village under Forest Division & Distt. Jind.

Online Case No. FP/HR/Pipeline/43175/2019 submitted on dated 01-05-2020

प्रयोक्ता एजैन्सी द्वारा उक्त केस जीन्द वन मण्डल कार्यालय में सभिट करने उपरांत वन राजिक अधिकारी, नरवाना को पत्र क्रमांक 143 दिनांक 06.05.2020 द्वारा मौका निरीक्षण करके रिपोर्ट भेजने हेतु निर्देश दिए गए थे । व0रा0अ0नरवाना द्वारा भेजी गई रिपोर्ट में प्रयोक्ता एजैन्सी द्वारा 600 मीटर रनिंग एरिया में पाईपों को टिकाने के लिए पक्की ईन्टों के ढांचे बनाए गए हैं । इस प्रकार दिनांक 02.09.2019 से एफ0सी0ए0 1980 की उल्लंघना की गई है । केस में सी0ए0 स्कीम वायलेशन की तिथि से केस सभिट करने की तिथि तक 247 दिनों की पैनल्टी लगाकर तैयार की गई । प्रस्ताव जनहित से जुडा होने के कारण केस स्वीकृत करवाने की अनुसंशा की जाती है ।


वन मण्डल अधिकारी,
जीन्द ।

वन विभाग, हरियाणा सरकार
कार्यालय वन मण्डल अधिकारी, जीन्द
पुराना हांसी रोड, नजदीक बीड बड़ा वन, वन कम्प्लेक्स, जीन्द

दूरभाष नं० 01681 255458

E.Mail Address: dfojind2009@rediffmail.com

क्रमांक: F-I-374/ 585 /पटवार दिनांक: 10/08/2020

सेवा में

प्रधान मुख्य वन संरक्षक, (कैम्पा)
हरियाणा पंचकूला ।

Sub: Diversion of 0.24129 hect. of forest land in favour of Executive Engineer, PH Engg. Division Narwana for RCC Pipe line Intel Channel of 350 mm pie on pillar at Barsola Minor to Bhongra village under Forest Division & Distt. Jind.
Online Proposal No. FP/HR/Pipeline/43175/2019

सन्दर्भ: आपका पत्र क्रमांक प्रशा-डी-तीन-9349/6889 दिनांक 29.07.2020

उपरोक्त विषय के सम्बन्ध में सन्दर्भांकित पत्र द्वारा लगाई गई त्रुटियां बारे विन्दुवार सूचना निम्नप्रकार से भेजी जाती है : -

- चयन की गई सी0ए0 साईट उचाना-जालव खेडी रोड कि0मी0 0 से 5 दायें की बजाये 0-10 दाये साईड पर डबल लाईन में पौधारोपण का कार्य करवाया जावेगा । अतः उक्त सी0ए0 साईट की के0एम0एल0 फाईल, डी.जी0पी0एस0 मैप, टोपोशीट शीट व भूमि उपयुक्तता प्रमाण पत्र पोर्टल पर ऑन लाईन अपलोड कर दिए गए हैं जिसकी प्रति साथ सलंगन भेजी जाती है ।
- सी0ए0 साईट का डी0जी0पी0एस0 मैप ऑनलाईन पोर्टल पर अपलोड कर दिया गया है जिसकी प्रति सलंगन भेजी जाती है ।

अतः आपसे अनुरोध है कि कृपया केस में आगामी कार्यवाही अमल में लाने की अनुकम्पा करें ।

सलंगन/यथो

पृ० क्रमांक: 586

दिनांक: 10/08/2020

एक प्रति मुख्य वन संरक्षक, पश्चिमी परिमण्डल, हिसार को अनुलग्नक की प्रति सहित सूचनार्थ एवं आवश्यक कार्यवाही हेतु प्रेषित है ।

सलंगन/यथो

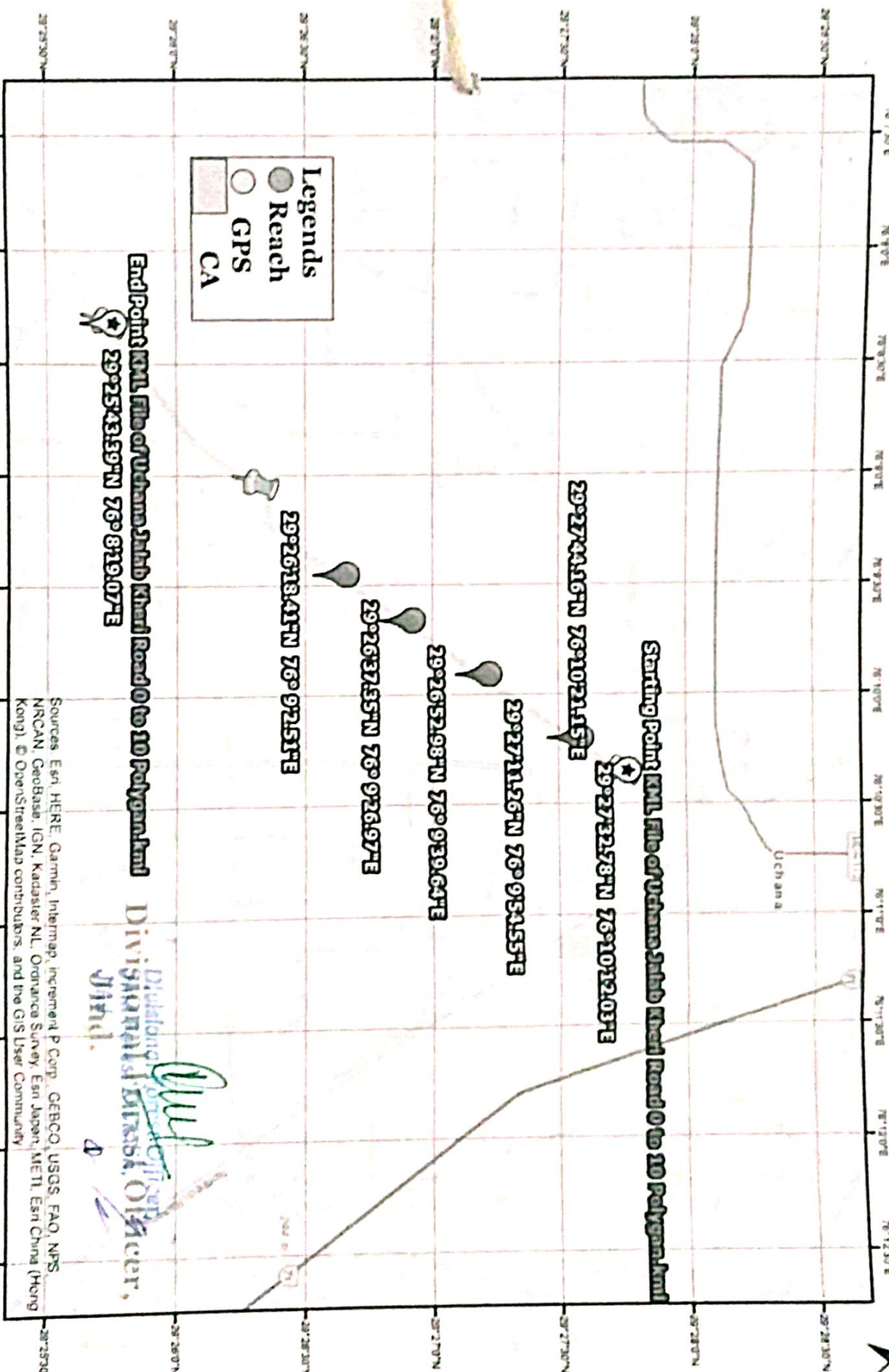
वन मण्डल अधिकारी,

जीन्द ।
7/8/20

वन मण्डल अधिकारी,

जीन्द ।
7/8/20

DGPS Map of Uchana to Jalab Kheri Road KM 0 to 10 R/Side



Legends

- Reach
- GPS
- CA

Starting Point KML File of Uchana Jalab Kheri Road 0 to 10 Polygon.kml
 29°27'32.78"N 76°10'12.03"E

End Point KML File of Uchana Jalab Kheri Road 0 to 10 Polygon.kml
 29°25'43.39"N 76°8'19.07"E

Sources: Esri, HERE, Garmin, Intermap, increment P Corp., GEBCO, USGS, FAO, NPS, NRCAN, Geobase, IGN, Kadaster NL, Ordnance Survey, Esri Japan, METI, Esri China (Hong Kong), Swisstopo, Mapbox, and the GIS User Community




Dividing Officer
 Divisionsal Khasa, Jalab Kheri.


COMPLIANCE OF THE SCHEDULED TRIBES AND OTHER TRADITIONAL FOREST DWELLERS (RECOGNITION OF FOREST RIGHTS) ACT, 2006

Certificate to be given by the concerned Deputy Collector).

TITLE OF THE CASE/ PROJECT : Diversion of 0.24129 hect. of forest land in favour of Executive Engineer, PH Engg. Division Narwana for RCC Pipe line Intel Channel of 350 mm pie on pillar at Barsola Minor to Bhongra village under Forest Division & Distt. Jind.

It is certified that the forest land proposed to be diverted in plantation which was notified as "forest" less than 75 years prior to the 13th day of December 2005 and is located in villages having no record population of Scheduled Tribes, as per the Census 2001 and the Census 2011.


Divisional Forest Officer,
Jind Forest Division,
Jind


8/8/20
Deputy Commissioner,
Jind Jind
(Full name and official seal of the District Collector)