Kalasa Nala Diversion Scheme

Map Showing the Diversion of 0.0247 Ha. Non_Forest land in Dukarwadi Village, Khanapur Taluk, Belagavi District.

N
W E
S
1:50,000

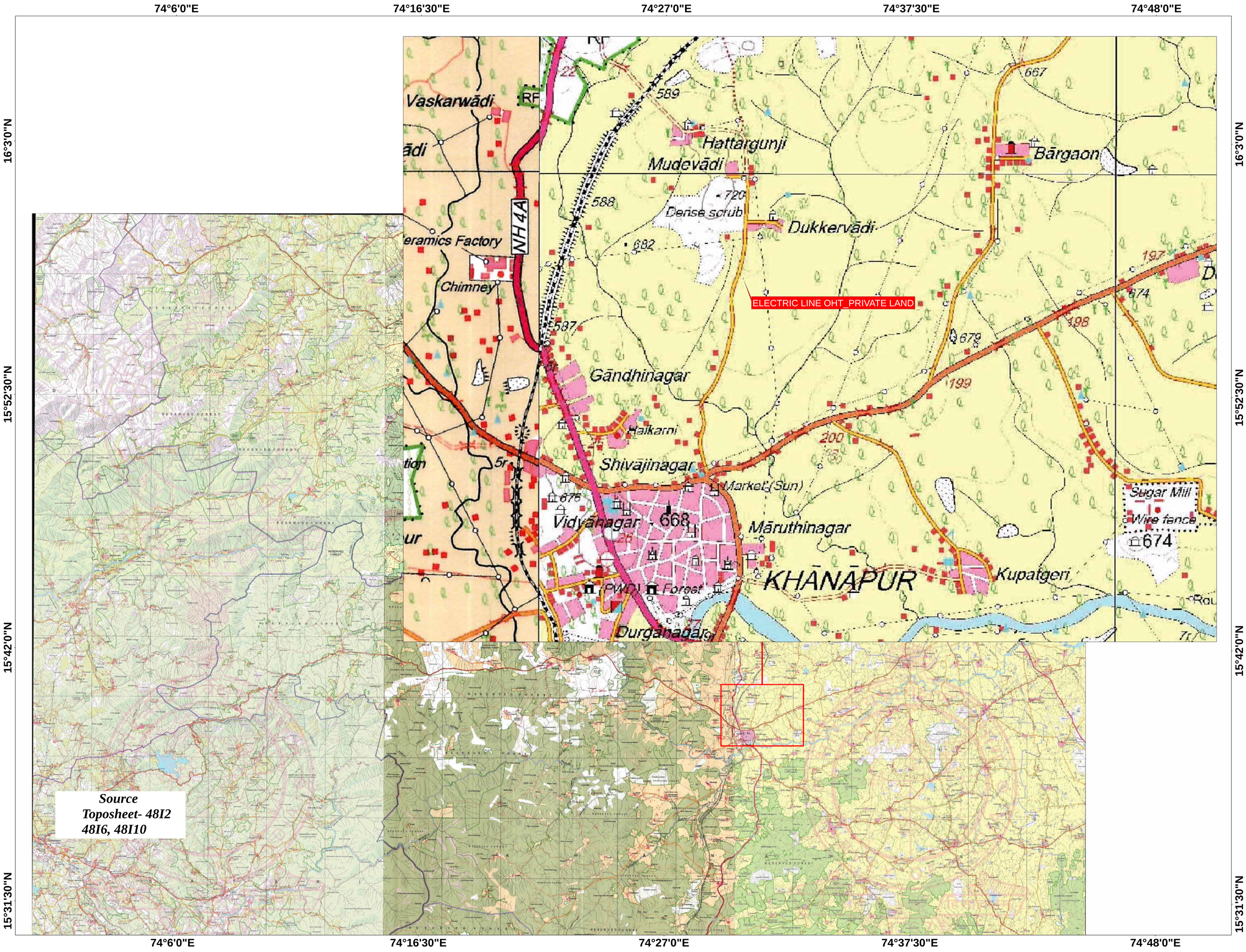

Legend

Over head Tower

OHT Line

Components

OHT TOWER LOCATION

Dukarwadi_Village

Non_Forest

Km
0 5 10 20

Authorised Signature

Executive Engineer
KNNL, Kalasa Project Division Khanapur

PREPARED BY:

EHSC
ENVIRONMENTAL HEALTH AND SAFETY CONSULTANTS PVT. LTD.

[QCI-NABET Accredited & ISO 9001:2015 Certified Organization], No.174, 14th 'E' Cross, Agrahara Dasaralli, Rajajinagar
Bangalore - 560 010.
Tele: 080-23016200. Fax: 080 23012111
Email:ehscblr@yahoo.com/ehscblr1974@gmail.com
Web: www.ehsc.in

Kalasa Nala Diversion Scheme

Map Showing the Diversion of 0.01613 Ha. Non_Forest land in Godedurga Village, Khanapur Taluk, Belagavi District.

N
W E
S
1:50,000

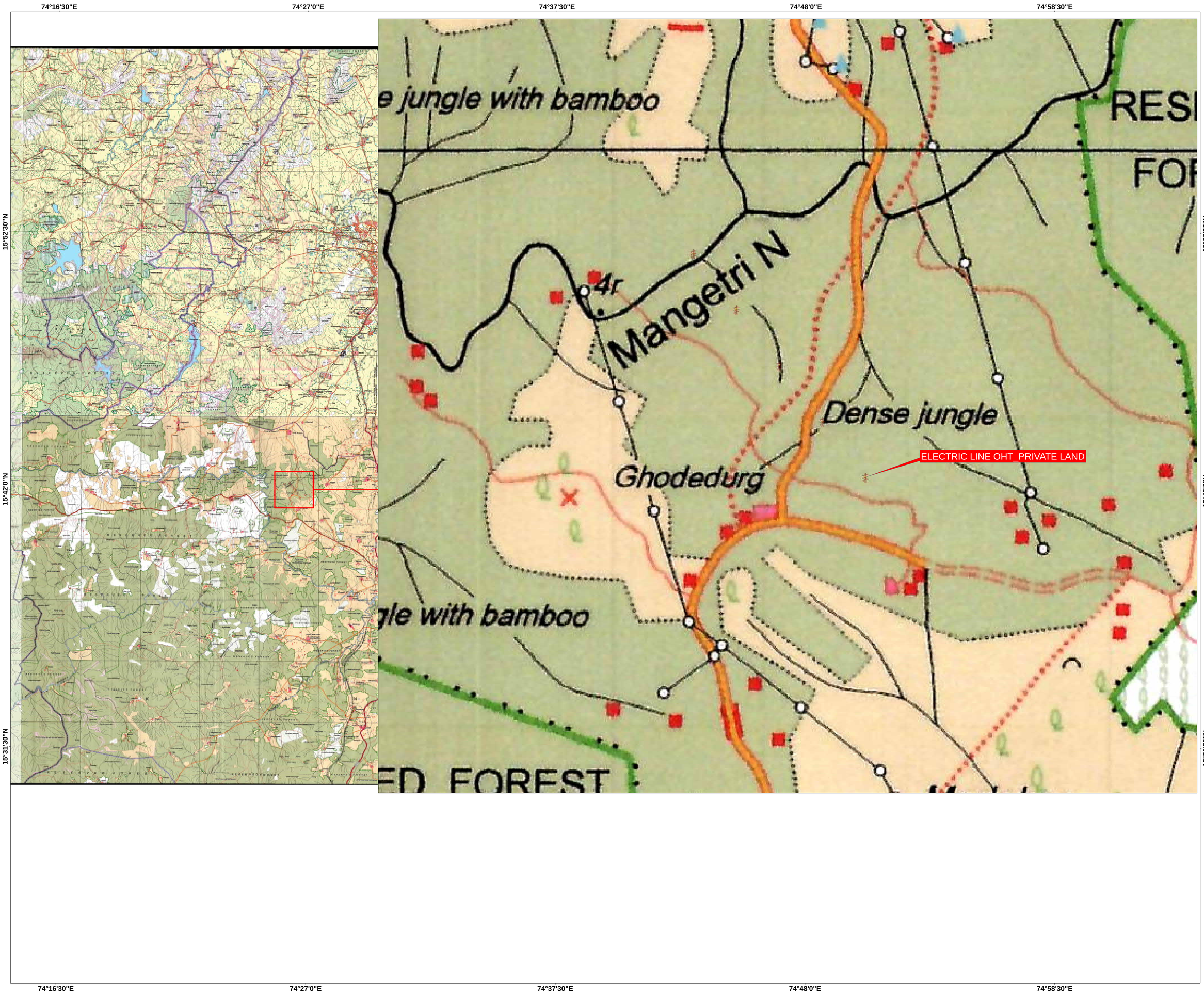

Km
0 4.5 9 18

Legend

Over head Tower

OHT Line

Project_Components

OHT TOWER LOCATION

Godedurga_Village

Non_Forest

Authorised Signature

Executive Engineer
KNNL, Kalasa Project Division Khanapur

PREPARED BY:

EHSC
ENVIRONMENTAL HEALTH AND SAFETY CONSULTANTS PVT. LTD.

[QCI-NABET Accredited & ISO 9001:2015 Certified Organization], No.174, 14th 'E' Cross, Agrahara Dasaralli, Rajajinagar
Bangalore - 560 010.
Tele: 080-23016200. Fax: 080 23012111
Email:ehscblr@yahoo.com/ehscblr1974@gmail.com
Web: www.ehsc.in

Kalasa Nala Diversion Scheme

Map Showing the Diversion of 0.01344 Ha. Non_Forest land in Halkarni Village, Khanapur Taluk, Belagavi District.

N
W E
S
1:50,000

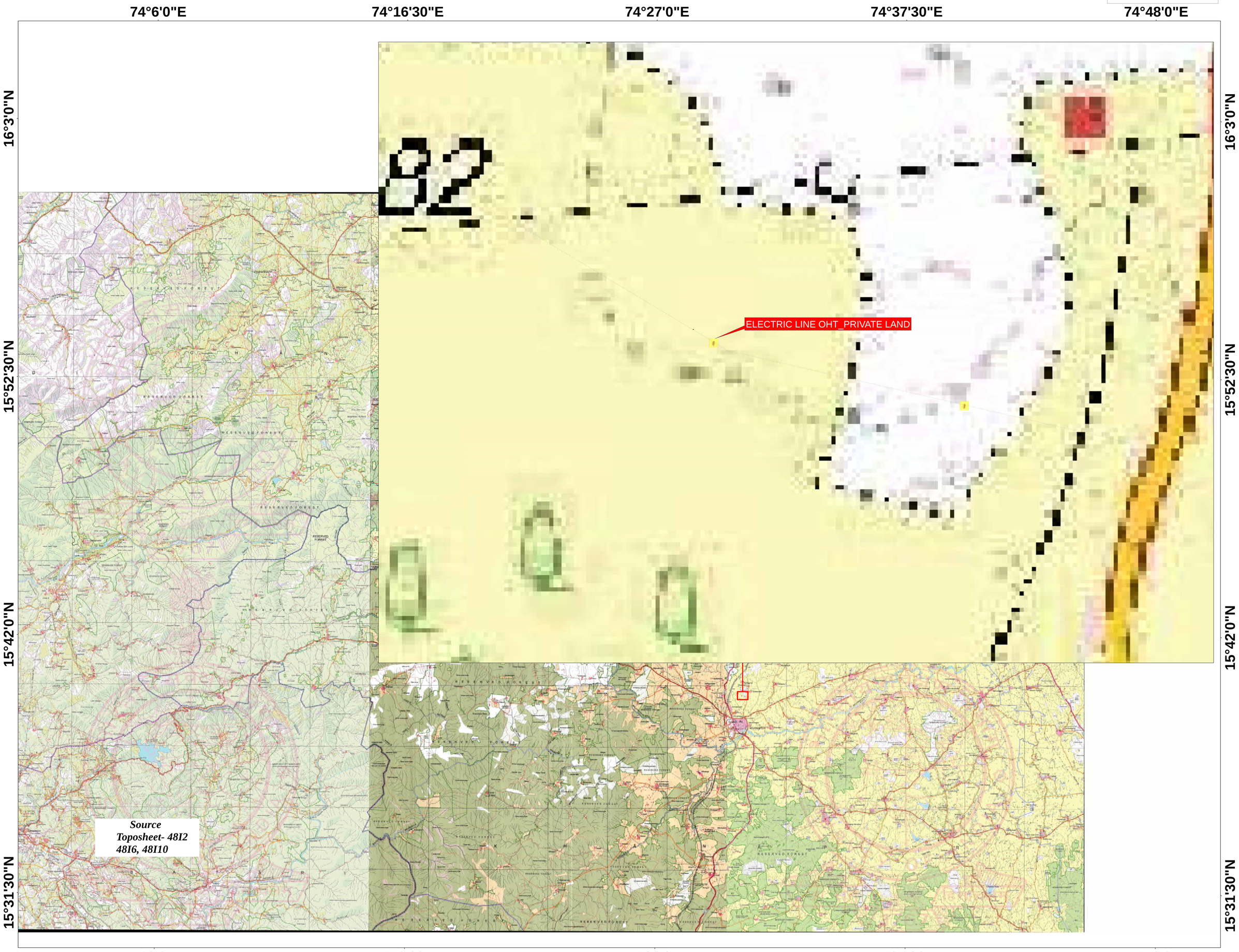

Km
0 5 10 20

Legend

Over head Tower

OHT Line

Project_Components

OHT TOWER LOCATION

Halkarni_Village

Non_Forest

Authorised Signature

Executive Engineer
KNNL, Kalasa Project Division Khanapur

PREPARED BY:

EHSC
ENVIRONMENTAL HEALTH AND SAFETY CONSULTANTS PVT. LTD.

[QCI-NABET Accredited & ISO 9001:2015 Certified Organization], No.174, 14th 'E' Cross, Agrahara Dasaralli, Rajajinagar
Bangalore - 560 010.
Tele: 080-23016200. Fax: 080 23012111
Email:ehscblr@yahoo.com/ehscblr1974@gmail.com
Web: www.ehsc.in

Kalasa Nala Diversion Scheme

Map Showing the Diversion of 0.03642 Ha. Non_Forest land in Hatharganji Village, Khanapur Taluk, Belagavi District.

N
W E
S
1:50,000

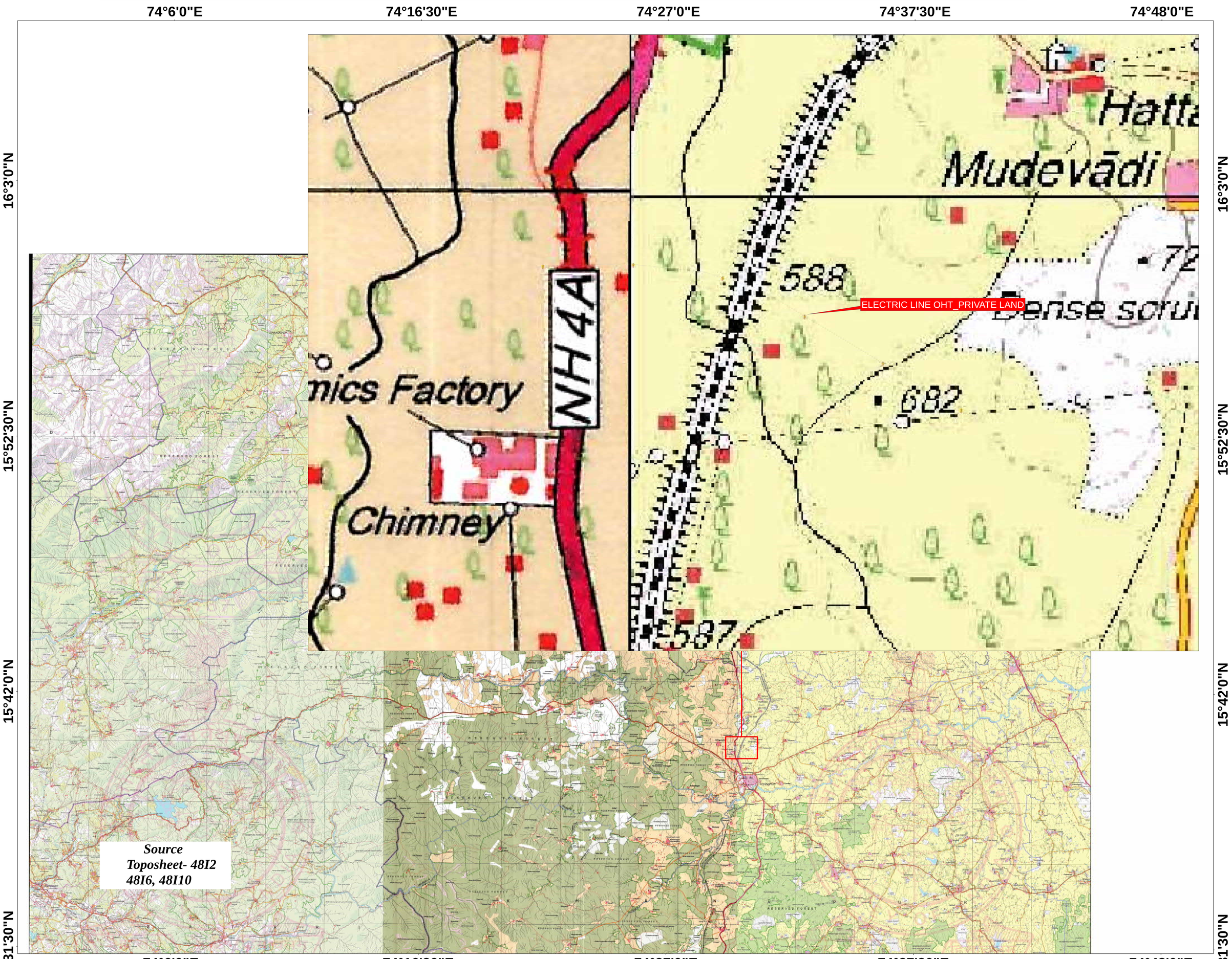

Km
0 5 10 20

Legend

Over head Tower

OHT Line

Project_Components

OHT TOWER LOCATION

Hatharganji_Village

Non_Forest

Authorised Signature

Executive Engineer
KNNL, Kalasa Project Division Khanapur

PREPARED BY:

EHSC
ENVIRONMENTAL HEALTH AND SAFETY CONSULTANTS PVT. LTD.

[QCI-NABET Accredited & ISO 9001:2015 Certified Organization], No.174, 14th 'E' Cross, Agrahara Dasaralli, Rajajinagar
Bangalore - 560 010.
Tele: 080-23016200. Fax: 080 23012111
Email:ehscblr@yahoo.com/ehscblr1974@gmail.com
Web: www.ehsc.in