

(5)

CHECK LIST FOR PROPOSAL UNDER FOREST (CONSERVATION) ACT – 1980

APPLICATION FOR PRIOR APPROVAL UNDER SECTION – 2 OF THE F(C) ACT – 1980 FOREST DIVERSION OF 4.42 Ha., OF FOREST LAND IN COMPARTMENT NO.250 DAMARASINGI RESERVE FOREST OF VIZIANAGARAM FOREST DIVISION. FOR THARAKARAMA THEERDHA SAGARAM RESERVOIR PROJECT BY DIVERTING THE WATER THROUGH A CANAL AND TUNNEL

**User Agency: EXECUTIVE ENGINEER- WATER RESOURCES DEPARTMENT-TRTS
DIVISION – VIZIANAGARAM**

S.NO	NAME OF THE DOCUMENT	PAGE NO.OF PROPOSAL	REMARKS
01	INFORMATION IN PROFORMA AS PER RULE (6) OF F (C).	9 TO 11	ENCLOSED
02	CERTIFICATE FROM THE PROJECT AUTHORITY THAT DEMAND FOR FOREST LAND FOR THE PROJECT IS MINIMUM.	12	ENCLOSED
03	CERTIFICATE FROM THE COLLECTOR/DEPUTY COMMISSIONER THAT NO ALTERNATIVE SUITABLE NON – FOREST LAND IS AVAILABLE FOR THE PROJECT.	13	Enclosed NOT REQUIRED
04	AREA STATEMENT FOR FOREST AREA REQUIRED FOR THE PROJECT i.e.SURVEY NO/COMPARTMENT NO. ITEM WISE REQUIREMENT OF FOREST AREA FOR THE PROJECT VIZ., DAM, SEAT, SUBMERGENCE CANAL ETC.,	14	ENCLOSED
05	AREA STATEMENT FOR NON-FOREST AREA REQUIRED FOR THE PROJECT.	6	ENCLOSED
06	INDEX MAP IN SUITABLE SCALE	15	ENCLOSED
07	MAP OF FOREST AREA REQUIRED INDICATING CLEARLY FOREST BOUNDARIES AND ADJOINING LAND USE IN SUITABLE SCALE IN DISTINCT COLOUR TO BE COUNTER SIGNED BY THE DY.CONSERVATOR OF FORESTS AND PROJECT AUTHORITY.	16	ENCLOSED
08	CONTOUR MAP OF THE PROJECT SITE.	16	ENCLOSED
09	UNQUALIFIED COMMITMENT FROM PROJECT AUTHORITY TO NEAR THE COST OF EXPLOITATION OF TREES AND THE COST OF COMPENSATORY AFFORESTATION.	18	ENCLOSED
10	STATEMENT SHOWING SPECIES WISE ABSTRACT OF TREE GROWTH IN FOREST AREA REQUIRED FOR THE PROJECT	19	ENCLOSED (not required)
11	CERTIFICATE FROM THE DY.CONSERVATOR OF FOREST AND PROJECT AUTHORITY STATING THAT NO VIOLATION OF THE PROVISIONS OF F (C) ACT – 1980 OCCURRED.	32	ENCLOSED
12	IF THE VIOLATION OF THE ACT OCCURRED THEN A		

(6)

	NOTE GIVING CIRCUMSTANCES LEADING TO VIOLATION, DATE OF COMMENCEMENT OF WORK, QUANTITY OF WORK DONE AND AMOUNT SPENT BY CONSERVATOR OF FORESTS TO CERTIFY ABOUT THE DETAILS OF WORK DONE IN VIOLATION OF THE ACT AFTER SITE INSPECTION. NAME OF THE PERSONS RESPONSIBLE IN VIOLATIONS OF THE ACT BE ALSO REPORTED AND ACTION TO BE TAKEN AGAINST THEM BE REPORTED.	—	NO VIOLATION
13	IN CASE THE WORK IS STARTED IN NON-FOREST AREA IN VIOLATION OF THE GUIDELINES THEN DETAILS OF THE SAME BE ALSO FURNISHED. IN CASE THE WORK IS CARRIED OUT IN FOREST AREA AS PER COURT'S ORDER THEN DETAILS OF COURT CASE AND THE WORK DONE BE FURNISHED. IN EITHER OF THE CASE THE DATE OF STARTING THE WORK, AMOUNT SPENT ON THE WORKS AND DETAILS OF WORK CARRIED OUT BE FURNISHED.	—	NO VIOLATION
14	CERTIFICATE FROM THE DY.COMMISSIONER OF THE CONCERNED DISTRICT ABOUT AVAILABILITY OF NON — FOREST LAND COMPENSATORY AFFORESTATION.	—	NOT APPLICABLE
15	MAP OF THE NON-FOREST LAND SELECTED FOR COMPENSATORY AFFORESTATION ON A SUITABLE SCALE CLEARLY SHOWING ADJOINING LAND USE. EXTRACT OF REVENUE RECORD (VII/XII) OF SURVEY NO. SELECTED FOR COMPENSATORY AFFORESTATION IN ENGLISH.	17	ENCLOSED
16	SUITABILITY CERTIFICATE FROM DY.CONSERVATOR OF FOREST THAT NON-FOREST LAND IS SUITABLE FOR RAISING TREE SPECIES.	—	ENCLOSED
17	CERTIFICATE FROM THE DY.CONSERVATOR OF FORESTS, THAT NON-FOREST LAND SELECTED FOR COMPENSATORY AFFORESTATION IS IN A COMPACT BLOCK AND CONTINUOUS TO FOREST AREA OR IN CLOSE PROXIMITY OF FOREST AREA SUITABLE FROM THE MANAGEMENT AND PROTECTION POINT OF VIEW.	—	NOT APPLICABLE
18	DETAILED COMPENSATORY AFFORESTATION SCHEME FOR NON-FOREST AREA/DEGRADED FOREST AREA CLEARLY SHOWING THE PLANTATION TECHNIQUE TO BE FOLLOWED. NO.OF SPECIES TO BE PLANTED ETC.,	—	NOT APPLICABLE
19	BRIEF NOTE ON THE PROJECT BY PROJECT AUTHORITY.	21	ENCLOSED
20	COST OF BENEFIT ANALYSIS.	24	NOT APPLICABLE
21	NET PRESENT VALUE.	21	ENCLOSED

(7)

22	CERTIFICATE FROM PROJECT AUTHORITY REGARDING CATCHMENT AREA TREATMENT PLAN WITH ESTIMATE OF EXPENDITURE TO BE INCURRED ON FOREST LAND.	—	NOT APPLICABLE
23	LIST OF TREES SPECIES – WISE/GIRTH CLASS-WISE IN FOREST AREA REQUIRED FOR THE PROJECT WITH SPECIFIC REMARKS OF THE DY.CONSERVATOR OF FORESTS WHETHER FELLING OF ALL THE TREE IS ESSENTIAL FOR IMPLEMENTING THE PROJECT.	—	NO TREE GROWTH IS EXISTING IN THE PROPOSED AREA
24	CERTIFICATE FROM DY.CONSERVATOR OF FORESTS THAT THE PROPOSAL DOES NOT AFFECT ANY MONUMENT OF HISTORICAL, RELIGIOUS, ARCHAEOLOGICAL OR RECREATIONAL IMPORTANCE INCLUDING WILDLIFE SANCTUARY AND NATIONAL PARK ETC.,	1-	ENCLOSED
25	INFORMATION REGARDING NUMBER OF BENEFICIARIES OF THE PROJECT.	27	ENCLOSED
26	SITE INSPECTION CERTIFICATE FOR FOREST AREA BY DY.CONSERVATOR OF FORESTS / CONSERVATOR OF FORESTS CONCERNED AS PER GUIDELINES.		
27	IN RESPECT OF MINING PROPOSALS FOLLOWING. ADDITIONAL DETAILS ARE ALSO REQUIRED. (a) AREA IN Ha. ALREADY BROKEN UP DURING THE SUBSISTENCE OF EARLIER MINING LEASE. (b) WHETHER MINERALS ARE AVAILABLE IN BROKEN UP AREA AND IF SO ESTIMATED QUANTITY OF SAME. (c) THE ESTIMATED QUANTITY OF MINERALS IN FOREST AREA (3.81 Ha.) PROPOSED TO BE BROKEN UP AFRESH. (d) IN CASE MINERALS ARE AVAILABLE IN ALREADY BROKEN UP AREA THEN DETAILED JUSTIFICATION FOR PROPOSING FRESH AREA FOR MINING PURPOSES.. (e) WHETHER RECLAMATION OF WORKED AREA IS CARRIED OUT AND IF SO DETAILS OF THE SAME. (f) THE DETAILS OF SAFETY ZONE AREA IN MINING AS PER PARA 4.7 OF THE GUIDELINES THE UNDERTAKING FROM PROJECT AUTHORITY TO BEAR THE COST OF FENCING THE SAFETY ZONE AREA AND AFFORESTATION OVER ONE AND HALF TIMES OF DEGRADED FOREST AREA. THE DETAILS OF SAFETY ZONE TO BE ASCERTAINED FOM THE		NIL NOT APPLICABLE NOT APPLICABLE NOT APPLICABLE NOT APPLICABLE

(8)

	COMPETENT AUTHORITY VIZ., INDIAN BUREAU OF MINES/DEPARTMENT OF GEOLGY AND MINING OF STATE GOVERNMENT. A COPY OF THE APPROVED MINING PLAN BE ENCLOSED WITH THE PROPOSAL.		NOT APPLICABLE
	(g) IN CASE WHERE RENEWAL OF MINING LEASE IS RECOMMENDED FOR LESS AREA THEN DATE OF TAKING OVER POSSESSION OF BALANCE AREA BE INDICATED.		NOT APPLICABLE
	(h) WHETHER MAP SHOWING THE FOREST AREA REQUIRED FOR MINING AND CLEARLY INDICATING THE DETAILS OF ADJOINING LAND USE IS ENCLOSED. MAP SHOULD BE PROPRORLY INDEXED AND DETAILS OF MINING LEASES IF ANY EXISTING IN ADJOINING AREA SHOULD BE FURNISHED SEPERATELY WITH THE PROPOSAL.		NOT APPLICABLE
	(i) IN CASE THE PROJECT AUTHORITY ARE HAVING OTHER MINING LEASES ALSO IN FOREST AREA THEN DETAILS OF THE SAME.		NOT APPLICABLE
	(j) IN CASE THE MINING ACTIVITY WAS CONTINUED AS PER COURTS ORDER THEN BRIEF DETAILS OF THE SAME BE FURNISHED CLEARLY STATING WHETHER MINING IS STILL CONTINUING OR OTHERWISE. THE DETAILS OF WORK CARRIED OUT IN FOREST AREA DURING THE STAY PERIOS AND DATE OF STOPPAGE OF MINING ACTIVITY BE REPORTED.		NOT APPLICABLE
	(k) STATEMENT SHOWING DETAILS OF MINERALS EXTRACTED DURING LAST TEN YEARS PERIOD AND REVENUE RELEASED ETC.,		NOT APPLICABLE
	(l) NO OBJECTION CERTIFICATE FROM THE STATE POLLUTION CONTROL BOARD FOR RENEWAL OF MINING LEASE AS PER EXPLANATORY NOTE ANNEXED TO NOTIFICATION NO.2-12013/4/89-1A 1 DATED 27-1-1994 FROM GOVT OF INDIA REGARDING ENVIRONMENTAL IMPACT ASSESSMENT OF DEVELOPMENT PROJECTS.		NOT APPLICABLE
28	COPY OF THE ORDER GIVING ADMINISTRATIVE AND TECHNICAL SANCTION TO THE PROJECT.	28 TO 29	ENCLOSED
29	CERTIFICATE FROM DY.CONSERVATOR OF FORESTS THAT ALL REQUIRED ANNEXURES AND PARTICULARS PERTAINING TO THE PROPOSAL ARE FURNISHED IN ENGLISH.		YES SUBMITTED IN ENGLISH

For CR18G-BSCPL (JV)

Me
27/6/15
Authorized Signatory

Abhyrith
30/6/15
TRTS-Sub div-3,
GURLA @ VZM

30/6/15
Deputy Executive Engineer
TRTS - Sub - Division No - III
Gurla@Vizianagaram

A. D. Pillai
30/6
EXECUTIVE ENGINEER
R.T.S. DIVISION
VIZIANAGARAM

Superintending Engineer
30/6
T.T.P.R. Circle, Vizianagaram

Ch. Giridharan
7/7/15
Chief Engineer
Water Resources Department
North Coast, Visakhapatnam-530 003

ANNEXURE – VI (C)

PARAMETERS FOR EVALUATION OF BENEFIT NOT WITH STANDING LOSS OF FORESTS.

S.No	PARAMETERS	Excavation of Tunnel and its Transitions across Damarasingi hill range
1	2	3
	Increase in productivity attributable to the specific project.	NIL
	Benefits to Economy	
	No.of population benefitted	
	Employment potential	15650 man days
	Cost of acquisition or facility on non-forest land wherever feasible	NIL
	Loss of (a) agricultural land (b) animal husbandry production due to diversion of forest land.	NIL
	Cost of rehabilitating the displaced persons as different from compensatory amount given for displacements.	NIL
	Cost of supply of free fuel wood to workers residing in or near forest are during the period of construction.	NIL

20/06/2016
EXECUTIVE ENGINEER
T.R.T.S. DIVISION
VIZIANAGARAM


Sd/-
30/6


Sd/-
20/6/16
Deputy Executive Engineer
TRTS - Sub - Division No - III
Gurfa@Vizianagaram


A Supriya
AEE 30/06/16
TRTS-Sub-div-3
Gurfa @ VZM

ANNEXURE - 4 & 5AREA STATEMENT

1	Cut and Cover Portion	3.64 Ha
2	For Tunnel Portion	0.78 Ha
	Total Area required in Forest	4.42 Ha.


AEE 30/6/15


Deputy Executive Engineer
TRTS-Sub-division No-3
Gurila @ Vizianagaram.

Executive Engineer

Water Resources Department,

TRTS Division,
VIZIANAGARAM 