

173

**FORM -I**  
**(For Linear Projects)**

**GOVERNMENT OF TELANGANA**

**Rc No:**

**Dt: 29.3.2020**

**TO WHOM SO EVER IT MAY CONCERN**

In compliance of the Ministry of Environment and Forests (MoEF), Government of India's letter No: 11-9/98-FC(Pt.) dated 3<sup>rd</sup> August, 2009 wherein the MoEF issued Guidelines on submission of evidence for having initiated and completed the process of settlement of rights under the Scheduled Tribes and other Traditional Forest Dwellers (Recognition of Forest Right) Act, 2006 (FRA, for short) on the forest land proposed to be diverted for non-forest purposes read with MoEF's letter dated 5<sup>th</sup> February 2013 wherein MoEF issued certain relaxation in respect of linear projects, it is certified that **2.1666 Hectares** of forest land proposed to be diverted in favour of District Panchayat Raj Engineer, Panchayat Raj Engineering Department, Adilabad division, Adilabad district for Construction of Road from "**R/f R&B Road to Loddiguda via Gondguda Pounoor, SC Guda of Gadiguda Mandal**" of Adilabad district.

It is further certified that:

- a) The complete process for identification and settlement of rights under the FRA has been carried out for the entire **2.1666 Hectares** of forest area proposed for diversion. A copy of records of all consultations and meeting of the Forest area proposed for diversion. A copy of records of all consultations and meeting of the Forest Rights Committee(s), Grama Sabha(s), Sub-division Level Committee(s) and District Level Committee(s) are enclosed.
- b) The diversion of forest land for facilities managed by the Government as required under section 3(2) of the FRA have been completed and the Grama Sabha have given their consent to it.
- c) The proposal does not involve recognized rights of Primitive Tribal Groups and Pre-agricultural communities.

Encl: as above

*A. Devasena I.A.S.*

A. Devasena I.A.S  
Collector & District Magistrate,  
Adilabad

*N. A. G. B. 14*  
**Dy. Executive Engineer**  
**P.R. Sub-Division Utnoor**

178

**Minutes of District Level Committee Meeting held on 29.5.2020 under RoFR in the Chamber of District Collector, Adilabad in connection with Diversion of Forest Land Providing Road under Construction of Roads & Bridges Programme**

Rc No:

Dt: 29.5.2020

**Present : A. Devasena, I.A.S**

The following members have attended the meeting.

Sl. No.	Name	Designation
1	BHAVESH MISRA	Project Officer, ITDA Utnoor
2	B. PRABHAKAR	Divisional Forest Officer, Adilabad
3	T. VINOD KUMAR	Revenue Divisional Officer, Utnoor

At the outset, the District Collector & Chairma, Adilabad asked the members how much forest land being diverted in Adilabad Forest divisions for construction of Road from R&B Road to Loddiguda via Gondguda Pounoor, SC Guda of Gadiguda Mandal in Compartment Nos: 301 & 545, Satnala & Manikgarh forest blocks, Dhaba-B & Sanghvipunaguda Beats, Bela & Utnoor Ranges, Adilabad District. The members and District Panchayat Raj Engineer, PR division, Adilabad have explained details as stated below.

Sl. No.	Name of the mandals	Name of the Forest Division	Type of the work	Length of the Road in Mts	Width of the road in Mts	Area required in Hectares
1	GADIGUDA	ADILABAD	CONSTRUCTION OF ROAD	2.1666	10.0	2.1666
		Total Area Required in Hectares				2.1666

It is noticed that, the Villagers of Dhaba-B G.P having habitations of Dhaba-B, SC Guda, Pounoor, Loddiguda of Gadiguda mandal of Adilabad Forest Division have given consent for diversion of forest land totaling of 2.1666 Hectares, duly conducting the Grama Sabha in the respected villages. Similarly, Concerned Divisional Level Committees of RoFR have also resolved accordingly.

On the strength of the resolutions of Sub-divisional Level Committees, the District Level Committee unanimously resolved to divert 2.1666 Hactares of the Forest land as enlisted above of Adilabad District for Construction of Road of Panchayat Raj Engineering Department, Adilabad Division.

With the above resolutions of the meeting on this issue is concluded with the thanks of chair person.

*A. Devasena*  
A. Devasena I.A.S

Collector & District Magistrate,  
Adilabad

To  
All the Concerned  
Copy to Stock File

*A. H. S. Reddy*  
Dy. Executive Engineer  
P.R. Sub-Division Utnoor



177

**RESOLUTION OF THE DISTRICT LEVEL COMMITTEE OF RoFR ACT, 2006 IMDER THE  
CHAIRMANSHIP OF DISTRICT COLLECTOR :: ADILABAD :: Dated: 29.5.2020**

**Chairman: Sri A. Devasena, I.A.S,  
District Collector, Adilabad**


The following members are present

Sl. No.	Members	Name of the Officer
1	Project Officer, ITDA Utnoor	BHAVESH MISRA
2	Divisional Forest Officer, Adilabad	B. PRABHAKAR
3	Revenue Divisional Officer, Utnoor	T. VINOD KUMAR


The District Panchayat Raj Engineer, PR Division, Adilabad has requested the Project Officer, ITDA, Utnoor to issue certificate in Annexure-I (Form-1) for Linear Project as per MoEF's letter No: 11-9/98-FC(pt), dated:05-07-2013 in respect of proposals submitted for diversion of 2.9428 Ha of forest land lying in Adilabad district and Indervelly and Utnoor Ranges of Adilabad Division for Construction of **"R/f R&B Road to Loddiguda via Gondguda Pounoor, SC Guda of Gadiguda Mandal** - in Compartment Nos: 301 & 545, Satnala & Manikgarh forest blocks, Dhaba-B & Sangvi Punuguda Beats, Bela & Utnoor Ranges" in favour of District Panchayat Raj Engineer, PR Division, Adilabad.

Accordingly the Dhaba-B Grampanchayat has convened the meeting of Gram Sabha under the Chairmanship of Serpanch along with Chairman, Forest Rights Committee and subsequently Sub-divisional Level Committee also conducted and unanimously passed resolution stating that there is no objection for diversion of proposed forest land in favour of District Panchayat Raj Engineer, PR Division, Adilabad as there is no Encroachments by the tribal people in the proposed forest land to be diverted and further resolved that there are no pending RoFR claims to be settled under the forest Rights Act.

Based on the resolution passed by the above mentioned Gram Panchayats, in Gram Sabha and SDLC Committee, the members of Divisional Level Committee, Adilabad have no objection regarding the diversion of forest land measuring as extent of 2.1666 Ha in Compartment Nos: 301 & 545, Satnala & Manikgarh forest blocks, Dhaba-B & Sangvi Punaguda Beats, Bela & Utnoor Ranges of Adilabad Division for Construction of Road from R&B Road to Loddiguda via Gondguda Pounoor, SC Guda of Gadiguda Mandal under Construction of Roads & Bridges Programme in favour of District Panchayat Raj Engineer, PR Division, Adilabad and issue of certificate in Form-1.

  
Chairman,

District Level Committee & District Collector,  
Adilabad

  
Dy. Executive Engineer  
P.R. Sub-Division Utnoor

128

### ATTENDANCE SHEET

District Level Committee Meeting Held on 29.5.2020 under RoFR in the Chamber of District Collector, Adilabad in connection with the Diversion of Forest Land for District Panchayat Raj Engineer, PR Division, Adilabad for Construction of Road from "R&B Road to Loddiguda via Gondguda Pounoor, SC Guda of Gadiguda Mandal - in Compartment Nos: 301 & 545, Satnala & Manikgarh forest blocks, Dhaba-B & Sangvi Punuguda Beats, Bela & Utnoor Ranges"

Sl. No.	Name of the Officer	Designation	Signature
1	A. SRIDEVASENA	Collector & Dist. Magistrate	A. Sridevasena
2	Bhaves Mishra	PO, ITDA Utnoor	Bhaves
3	B. Prabhakar IFS	DFO Adilabad	B. Prabhakar

  
Dy. Executive Engineer  
P.R. Sub-Division Utnoor



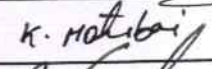

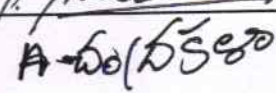


181

**RESOLUTION OF THE SUB-DIVISIONAL LEVEL COMMITTEE OF RoFR ACT, 2006  
UNDER THE CHAIRMANSHIP OF REVENUE DIVISIONAL OFFICER :: UTNOOR ::  
Dated:15-05-2020**

**Chairman: Sri T. VINOD KUMAR  
Revenue Divisional Officer, Utnoor**

The following members are present

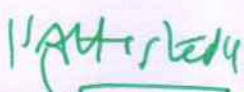
Sl. No.	Members	Signature
1	Forest Divisional Officer, Adilabad	
2	Dy. Director Assistant Tribal Welfare Officer	
3	MPP, Narnoor	
4	MPP, Utnoor	
5	MPP, Gadiguda	

The District Panchayat Raj Engineer, PR Division, Adilabad has requested the Project Officer, ITDA, Utnoor to issue certificate in Annexure-I (Form-1) for Linear Project as per MoEF's letter No: 11-9/98-FC(pt), dated:05-07-2013 in respect of proposals submitted for diversion of 2.1666 Ha of forest land lying in Adilabad district and Bela & Utnoor Ranges of Adilabad Division for Construction of Road from " R&B Road to Loddiguda via Gondguda Pounoor, SC Guda of Gadiguda Mandal - in Compartment Nos: 301 & 545, Satnala & Manikgarh forest blocks, Dhaba-B & Sangvi Punuguda Beats, Bela & Utnoor Ranges" in favour of District Panchayat Raj Engineer, PR Division, Adilabad.

Sl. No.	Mandal Name	Panchayat Name	Range	Section	Beats	Block	Compartment No.	Area
1	Gadiguda	Dhaba-B	Bela & Utnoor	Bela & Utnoor	Dhaba-B & Sangvi Punuguda	Satnala & Manikgarh	301 & 545	2.1666

Accordingly the Grampanchayat has convened the meeting of Gram Sabha under the Chairmanship of Serpanch unanimously passed resolution stating that there is no objection for diversion of proposed forest land in favour of District Panchayat Raj Engineer, PR Division, Adilabad as there is no Encroachments by the tribal people in the proposed forest land to be diverted and further resolved that there are no pending RoFR claims to be settled under the forest Rights Act.

Based on the resolution passed by the Gram Panchayat (here enclosed) in Gram Sabha the members of Sub-divisional Committee Utnoor have no objection regarding the diversion of forest land measuring an extent of 2.1666 Ha in above mentioned ranges of Adilabad division for Construction of Road from " R&B Road to Loddiguda via Gondguda Pounoor, SC Guda of Gadiguda Mandal under Pradhan Mantri Gram Sadak Yojana Project in favour of District Panchayat Raj Engineer, PR Division, Adilabad and subsequent issue of certificate in Form-1.

  
**Dy. Executive Engineer  
P.R. Sub-Division Utnoor**

  
Chairman,  
Sub-Divisional Level Committee  
Revenue Divisional Officer, Utnoor

తేది: 06/05/2020

## గ్రామ సభ తీర్మానం

గ్రామ సభ భార్య ఏ.వి. గ్రా. పంచాయతీ లోని గ్రామము  
గరిద్ది గ్రామం..... మండలం నుండి ద్రవీకరించునదేమనగా లోని గ్రామం.....

గ్రామం ఆదివాసి గిరిజన గ్రామం పంచాయతీలో సర్వేనెంబర్..... లోగల అటవీ  
భూమి. 2.1.666 హెక్టార్లు కంపార్ట్మెంట్ నెంబర్ (30/4) లో రోడ్డు నిర్మాణము కోసము గత  
( 15 ) సం.,ల క్రితం నుండి వాడుకోవడం జరుగుతున్నది. ఇప్పుడు దీనిని రోడ్డు  
నిర్మాణం కోసం అటవీ హక్కుల చట్టం ప్రకారం హక్కు కలిపించుటకు గ్రామ సభ తీర్మానము  
చేయునైనది. మ్యాప్ జతచేయునైనది.

*మొదటి గ్రా*





ఫారెస్ట్ రైట్స్ కమిటీ చైర్మన్

*Vijay Kumar*  
Jr. Panchayat Secretary  
పంచాయతీ సెక్రటరీ  
Mdl: Gadiguda

తహసీల్దార్

కమిటీ మెంబర్స్

ఫారెస్ట్ బీచ్ ఆఫీసర్.

క్ర.సం.	పేరు	సంతకము
N.	లక్ష్మి	
J.	బాకి కే లావ్	Banki
K.	దేవ్ లావ్	
K.	రమణ	
M.	మూనికే లావ్	
N.	దశరథ్	దశరాథ

*Vijay Kumar*  
Dy. Executive Engineer  
P.R. Sub-Division Utnoor



క్ర.సం.	పేరు	సంతకము
01	N. భీంశావ్	భీంశావ్
02	N. గంగారాం	గంగారాం
03	J. భుజేంసుశావ్	భుజేంసుశావ్
04	K. దేవుశావ్	దేవుశావ్
05	A. భీరుషావ్	భీరుషావ్
06	K. యెనపంకశావ్	యెనపంకశావ్
07	A. చందు	
08	J. సోర్కబాయి	
09	K. మహాదు.	
10	K. భీంబాయి	
11	N. రూపాబాయి	
12	K. జంగు	జంగు
13	K. బొరుబాయి	
14	J. సంక్రమబాయి.	
15	A. జంగుబాయి.	
16	N. మోత్రిబాయి	
17	K. బొమ్మబాయి	

18 N. రాధ బాయి

19 K. సప్తబాయి

20 N. పావనబాయి

21 N. జంగు.

22 K. జంగు

జంగు

జంగు

Dy. Executive Engineer  
P.R. Sub-Division Utnoor

237 J. ಪೊಂಡು

24) K. ಪುನಃ


25) K. ಪಂಡು

ಪಂಡು

26) K. ಕಣಸೊಂ



27) J. ಪಾಣಿಪತ್ ಪಾಣಿಪತ್

28) K. Tangu -

29) K. Ramm - ರಾಮ

30) K. Tangu ಕೊಂಗೆ

31) K. Khamu KANNU

32) S. Khamu



33) S. Tangu ಪುಂಡು

34) K. Tangu ಕಪೂರು

35) S. SoneRao - ಸೋನೇರಾವ್

36) A. Bhakurao



37) K. Poshani ವಾಸವಾ

38) K. Tailor Tailor






39) M. Tangu - TANGU

40) K. Paggi -



11/11/2024  
Dy. Executive Engineer  
P.R. Sub-Division Utnoor



- 41) K. Jangh - 1000
- 42) S. Raju - RAJU
- 43) K. Rhamu 5221
- 44) K. Samber - 
- 45) K. Khenibei 
- 46) S. Manik. Rao - 
- 47) K. Dambey - 10002000
- 48) K. Rhenibei - 
- 49) K. Kellu - 3100
- 50) S. Dheenu - 
- 51) K. Samber - K. Samber
- 52) K. Baihu - Baihu
- 53) N. 10000 - 10000

*1/11/2024*  
 Dy. Executive Engineer  
 P.R. Sub-Division Utnoor

189

**PROCEEDINGS OF THE FOREST RIGHTS COMMITTEE\_LODDIGUDA HABITATION OF  
DHABA-B (G.P) OF GADIGUDA MANDAL.**

Proc. No. \_\_\_\_\_.

Date: 06/05/2020

Sub:- Grama Panchayath DHABA-B OF GADIGUDA Mandal using of Forest Lands as Road  
since long time – Recommendation under Forest Rights Act – Reg.

Ref:- Resolution passed by the Grama Sabha, Dt. 08/03/2020

-::00000::-

**ORDER:-**

The Grama Sabha at Loddiguda Village of Dhaba-B G.P has passed a resolution and identified 2.2744 Hactres of Forest land for Construction of Road as per sec 3(1) of Forest Rights Act.

The Village Forest Rights Committee has inspected the site and verified the evidences submitted as per Forest Rights Act and found correct.

Hence, recommended for recognition of Forest Right under F.R. as a community rights.

*[Signature]*  
20/5/20

Forest Rights Committee Chairman &  
Members.

DHABA-B G.P.

*[Signature]*

Dy. Executive Engineer  
P.R. Sub-Division Utnoor




Adilabre

॥०८५॥

ತೆದಿ: 08/03/2010

# အိတ်အိတ်



చర్చలు - తీర్మానములు

క్రమ సంఖ్య	సభ్యుల పేర్లు	హోదా	హాజరు/గైబరు	సభ్యుల పేర్లు
01.	Narayan Reddy Bai	Sarpanch	Yr	సభ్యుల పేర్లు
02.	Soyam Hanumanth Rao	Sarpanch	Yr	సభ్యుల పేర్లు
03.	Soyam Tangu Bai	Member	Yr	సభ్యుల పేర్లు
04.	HK Chandrakala	Member	Yr	సభ్యుల పేర్లు
05.	Chelurkar Shankar	Member	Yr	సభ్యుల పేర్లు
06.	Kornat Anurupa	Member	Yr	సభ్యుల పేర్లు
07.	Sedamaki Yashu Bai	Member	Yr	సభ్యుల పేర్లు
08.	Kodapa Kiran Bai	Member	Yr	సభ్యుల పేర్లు
09.	Kodapa Anurupa	Member	Yr	సభ్యుల పేర్లు

4516796032

అంశం

గ్రామ పంచాయతి, ఠాణా (బి)

ಪ್ರವೃತ್ತಿಗಳು

॥ श्रीगणेशाय नमः ॥

**Upa Sarpanch**

**G.P.Dhaba-B**

**MdI. Gadiguda**

1. Jaktotadn

Executive Engineer

Executive Director