

**PROPOSAL FOR DIVERSION OF FOREST LAND FOR NON-FORESTRY USE  
UNDER FOREST (CONSERVATION) ACT, 1980**

**State Serial No: OR-011/2022, date 03/02/2022**


**Title of the proposal:** Diversion of 125.24 Ha of forest land including 1.47 Ha. Coming within Safety zone for Subhadra OCP(25MTY) of Mahanadi Coalfields Limited, Subhadra Area, in Angul District in the State of Odisha.

Sl No	Details and documents to be provided	Provided or not	If not provided why ?	Page Number
1.	Check-list of project proposal	Provided		01 - 03
2.	Authorization letter of the project authority. Position of the authorized person in the company with signature attested.	Provided		04 - 4A
3.	Main Application Form part-I prescribed in the rules under Forest (Conservation) Act, 1980 with all its columns duly filled in and signed by the competent authority with date, place & their official seal NB:- All the information of Part-I of Form-A including Item-wise Breakup of the forest area required must be given in the form itself by expanding columns.	Provided		05 - 23
4.	Details note on the project. It must include the information regarding the number of village and the number of persons to be benefited from the project including employment generation.	Provided		44
5.	Map of project site with forest area indicated clearly by showing forest boundaries within the proposed area, proposed land use of all area in the distinct colors in 1:50000 or any other suitable scale on original Survey of India Topo sheet <u>The survey details should be in the GPS Coordinates in addition to plain table survey</u> NB:- if the area is very small , in addition to above, an index map be submitted showing forest boundaries and a location map on a larger scale with land use of the area required duly signed by User agency Revenue authorities not below the rank of Tahsildar and DFO concerned.	Provided		Map Enclosed SI No. 02
6.	Lay-out plan of project site In case of linear diversion of forest land , linear map or diagrammatic map of the project site, if it is not a linear diversion , map should be enclosed.	Provided		Map Enclosed
7.	Statement showing the details of forest area Involved. Survey No/Coup. No. Compartment No. etc and item-wise breakup of the forest area proposal of diversion duly signed by Range officer and DFO concerned.	Provided		47

*Q. Dal*  
प्रकल्प अधिकारी  
Project Officer  
MCL, Subhadra Area  
एम. सि. एल. मधुदा क्षेत्र




8.	Statement giving details of non-forest areas involved in the proposal. The land schedule and the map has to be attested by the revenue authority not below the rank of Tahasildar.	Provided		46
9.	Certificate from the project proponent that no alternative suitable non-forest land is available for the project in question, and that this is the best location from among several alternatives considered and involving barest minimum extent of forest land.	Provided		40-43
10.	Justification for locating the project in forest area to be given by User agency and countersigned by DFO	Provided		53
11.	Certificate for minimum use of forest land to be submitted by User agency giving details of areas and tress involved in the alternatives examined and reasons for their rejection duly countersigned by DFO	Provided		55
12.	Cost-Benefit analysis as per the guidelines issued under Forest (Conservation) Act, 1980 in Prescribed format. If not required, reasons may be mentioned	Provided		48-51
13.	No Objection certificate from local bodies i.e Aam Sabha	Provided		52
14.	Status of Clearance under environment (Protection) Act, 1986, where necessary 1) Environment clearance and 2) Orissa State Pollution Control Board Clearance	Undertaking Provided		56
15.	Detail scheme for rehabilitation of project affected persons. The scheme has agreement with the state R&R policy 2006.	Provided		78-84
16.	Has the rights under Forest Right Act 2007 been settled ? if so, the Documents from the Collector and Gramsabha need to be attached	Provided		57
17.	Undertaking by the User agency to bear the cost of compensatory afforestation duly countersigned by the DFO	Provided		58
18.	Undertaking by the User agency to pay the Net Present Value (NPV) of the forest land involved duly countersigned by the DFO	Provided		59
19.	Species-wise and Girth class wise enumeration list and abstract of trees (abstract to be given at the end of list) standing in the forest area in question neatly typed or computerized and duly signed by DFO	Provided		67-71
20.	Site Inspection Report of forest area involved in the project proposal by concerned DFO or higher level forest officer in prescribed format			37-39
21.	Details of non-forest land /degraded forest area identified for compensatory afforestation viz Survey No, Compartment No, Village, Tahasil, District etc. along with the boundaries of the adjoining areas with their land use in distinct colors	Provided		85-95
22.	Detailed scheme for compensatory afforestation on identified non-forest area/degraded forest area	Provided		Enclosed


  
**प्रकल्प अधिकारी**  
**Project Officer**  
**MCL, Subhadra Area**

	at present wage rates duly signed by DFO and countersigned by the CF concerned. The CA scheme must include all the technical details, details of the work schedule, total financial outlay and proposed monitoring mechanism.			
23.	Certificate from the DFO that non-forest land selected for compensatory afforestation is in a compact block and contiguous to forest area or in close proximity of forest area and suitable from the management and protection point of view.			91-95
24.	Certificate from the competent authority regarding non-availability of non-forest land in the State for raising compensatory afforestation, where applicable	Not Applicable		
25.	Any other information/documents attached. Please specify. 1) Approved Mining Plan & Mine closure Plan 2) DGPS plan by ORSAC 3) All Village sheets showing the proposed site of diversion of forest land.	Provided  Provided Provided		PART-A of each file  PART-B of each file

Date: 07/10/2022

Place: Angul

  
 User Agency  
 प्रकल्प अधिकारी  
 Project Officer  
 MCL, Subhadra Area  
 एम. सि. एल. सुभद्रा क्षेत्र

  
 Divisional Forest Officer  
 Sambalpur North Forest Division  
 Angul Division  
 (Office seal)

Countersigned by:  
 Regional Chief Conservator of Forest  
 Sambalpur Circle  
 (Office seal)