

Full Title of the Project: Diversion of 0.689 ha. of forest land in favour of Sub. Divisional Engineer, Public Health Engg. Sub. Division, Hansi for permission of laying 315mm, O/d Pipe line for Storm water, along Hansi Tosham Road upto Hajampur Drain, at Tehsil Hansi, under forest- Division & Distt. Hisar Haryana.

File No. : (FP/HR/Approach/147522/2021)


Date of Proposal: 21/08/2021

CHECK LIST SERIAL NUMBER-07
STATEMENT SHOWING DETAILS OF FOREST
AREAS

S.N o.	District	Division	Range/Te hsil/Villa ge	Khasra/ Survey or Compartment Number of Km. Stone	Forest Area Proposed for Diversion (Ha.)	Legal Status of Forest Area	GPS Reading
1	2	3	4	5	6	7	8
1	Hisar	HISAR	Hansi	Sub. Divisional Engineer, Public Health Engg. Sub. Division, Hansi for permission of laying 315mm, O/d Pipe line for Storm water, along Hansi Tosham Road upto Hajampur Drain, at	0.689	PF	29°5'20.955" N, 75° 57' 55.719E 29°5'20.953" N, 75° 57' 55.682" E 29°5'9.680" N, 75° 57' 55.331" E 29°5'9.679" N, 75° 57' 55.294" E 29°1'54.229" N, 75° 58' 28.737" E 29°1'54.231" N, 75° 58' 28.774" E 29°1'43.525" N, 75° 58' 28.214" E 29°1' 43.528" N, 75° 58' 28.177" E

Date:- 19-11-2021

Place:- Hisar


 Divisional Forest Officer
 Hisar Forest Division
 Hisar HISAR

Full Title of the Project: Diversion of 0.689 Hac. forest land permission of Laying 315mm o/d pipe Line for storm water, along on Hansi-Tosham Road, up to Hajampur Drain, Tehsil Hansi, Distt.- Hisar.

File No. : FP/HR/Gthwa/143154/9021

Date of Proposal: 05/06/2021

CHECK LIST SERIAL NUMBER-07

STATEMENT SHOWING DETAILS OF FOREST AREA PROPOSED FOR DEVERSION

S. NO	District	Division	Range/ Tehsil/ Village	Khasra/Survey or Compartment Numner of KM. Stone	Forest Area involved in the proposal (Hac.)	Present land use	Remarks
1	2	3	4	5	6	7	8
1.	Hisar	Hisar	Hansi-Tosham Road, Tehsil Hansi, Distt.- Hisar	Diversion of 0.689 Hac. forest land permission of Laying 315mm o/d pipe Line for storm water, along on Hansi-Tosham Road, up to Hajampur Drain, Tehsil Hansi, Distt.- Hisar	0.689 Hac.	Forest land	

Place: Hisar

Date: 05/06/2021

Divisional Forests Officer
Hisar Forest Division
Office Seal

Full Title of the Project: Diversion of 0.689 Hac. forest land permission of Laying 315mm o/d pipe Line for storm water, along on Hansi-Tosham Road, up to Hajampur Drain, Tehsil Hansi, Distt.- Hisar.

File No. : FP/HR/Other/143154/2021

Date of Proposal: 05/06/2021

CHECK LIST SERIAL NUMBER-08

STATEMENT SHOWING DETAILS OF NON-FOREST AREA INVOLVED IN THE PROPOSAL


S. NO	District	Division	Range/ Tehsil/ Village	Khasra/Survey or Compartment Numner of KM. Stone	Non Forest Area involved in the proposal (Ha.)	Present land use	Remarks
1	2	3	4	5	6	7	8
1.	Hisar	Hisar	Hansi-Tosham Road, Tehsil Hansi, Distt.- Hisar	Diversion of 0.689 Hac. forest land permission of Laying 315mm o/d pipe Line for storm water, along on Hansi-Tosham Road, up to Hajampur Drain, Tehsil Hansi, Distt.- Hisar	0.000 Hac.		

Place: Hisar
Date: 05/06/2021

Signature of User Agency
Office Seal [Signature] Sub Divisional Engineer
Public Health Engg. S/Division No. 4
HANSI

Forwarded by:-
Divisional Forests Officer
Hisar Forest Division
Office Seal.....

[Signature]
Divisional Forest Officer
Hisar Forest Division
HISAR



Full Title of the Project: Diversion of 0.689 Hac. forest land permission of Laying 315mm o/d pipe Line for storm water, along on Hansi-Tosham Road, up to Hajampur Drain, Tehsil Hansi, Distt.- Hisar.

File No. : FP/HR/other/143154/2021

Date of Proposal: 05/06/2021

CHECK LIST SERIAL NUMBER-10

JUSTIFICATION FOR LOCATING THE PROJECT

Diversion of 0.689 Hac. forest land permission of Laying 315mm o/d pipe Line for storm water, along on Hansi-Tosham Road, up to Hajampur Drain, Tehsil Hansi, Distt.- Hisar. there is not other alternate but to use the forest land as sown in Map is required for above Said Project.

Date:- 05/06/2021

Place:- Hansi


Sub Divisional Engineer

Public Health Engg. S/Division No. 1

HANSI

Signature

Name in Block letters)

Designation

Address (of User Agency)


Divisional Forest Officer
Hisar Forest Division
HISAR

Full Title of the Project: Diversion of 0.689 Hac. forest land permission of Laying 315mm o/d pipe Line for storm water, along on Hansi-Tosham Road, up to Hajampur Drain, Tehsil Hansi, Distt.- Hisar.


File No. : FP/HR/Other/14389/2021

Date of Proposal: 05/06/2021

CHECK LIST SERIAL NUMBER-11
CERTIFICATE FOR MINIMUM USE OF FOREST LAND


This is to certify that the forest area involved in the proposal is unavoidable and barest minimum forest area i.e. 0.689 Hac. Area is Diversion of 0.689 Hac. forest land permission of Laying 315mm o/d pipe line for storm water, along on Hansi-Tosham Road, up to Hajampur Drain, Tehsil Hansi, Distt.- Hisar, Haryana.


Place: Hisar
Date: 08/06/2021

Signature of User Agency 
Office Seal **Sub Divisional Engineer**
Public Health Engg. S/Division No.4
HANSI

Countersigned:-

Divisional Forests Officer
Hisar Forest Division
Office Seal


Divisional Forests Officer
Hisar Forest Division
HISAR



Full Title of the Project: Diversion of 0.689 Hac. forest land permission of Laying 315mm o/d pipe Line for storm water, along on Hansi-Tosham Road, up to Hajampur Drain, Tehsil Hansi, Distt.- Hisar.

File No. : FP/HR/Other/143154/2021


Date of Proposal: 05/06/2021

CHECK LIST SERIAL NUMBER-12

UNDERTAKING FOR PAYMENT OF COST OF COMPENSATORY AFFORESTAION


It is to certify that I, Sahil, Sub Divisional Engineer, Public Health Engineering Division No.-4, Hansi hereby, undertake to pay the entire amount for compensatory afforestation in lieu of the forest area diverted for permission of Laying 315mm o/d pipe Line for storm water, along on Hansi-Tosham Road, up to Hajampur Drain, Tehsil Hansi, Distt.- Hisar, Haryana. Permission as per the prevailing wage rates at the time of undertaking the plantation activities.


Place: Hansi
Date: 05/06/2021

Signature of User Agency 
Office Seal
Sub Divisional Engineer
Public Health Engg. S/Division No. 4
HANSI

Counter signed by:-

Divisional Forest Officer
Hisar Forest Division
Office Seal


Divisional Forest Officer
Hisar Forest Division
HISAR



Full Title of the Project: Diversion of 0.689 Hac. forest land permission of Laying 315mm o/d pipe Line for storm water, along on Hansi-Tosham Road, up to Hajampur Drain, Tehsil Hansi, Distt.- Hisar.

File No. : FP/HR/0412/143154/2021

Date of Proposal: 05/06/2021


CHECK LIST SERIAL NUMBER-13

UNDERTAKING FOR PAYMENT OF NET PRESENT VALUE OF FOREST AREA

It is to certify that I, **Sahil**, Sub Divisional Engineer, Public Health Engineering Division No.-4, Hansi hereby, undertake to pay the entire amount for compensatory afforestation in lieu of the forest area diverted for permission of Laying 315mm o/d pipe Line for storm water, along on Hansi-Tosham Road, up to Hajampur Drain, Tehsil Hansi, Distt.- Hisar, Haryana.

I/We, hereby, undertake to pay the net present value (NPV) of the above forest land.


Place: Hisar
Date: 05/06/2021

Signature of User Agency 
Office Seal **Sub Divisional Engineer**
Public Health Engg. S/Division No.4
HANSI

Counter signed by:-

Divisional Forests Officer Divisional Forest Officer
Hisar Forest Division Hisar Forest Division
Office Seal..... HISAR

Sp. Adhesive
of the Haryana Forest Act, 1987
Section 10 (1) of the Forest Act, 1987



Full Title of the Project: Diversion of 0.689 Hac. forest land permission of Laying 315mm o/d HDPE pipe for storm water, along on Hansi-Tosham Road, up to Hajampur Drain, Tehsil Hansi, Distt.- Hisar.

File No. : FP/HR/Other/143154/2021

Date of Proposal: 05/06/2021

CHECK LIST SERIAL NUMBER-13(A)

UNDERTAKING FOR PAYMENT OF ADDITIONAL AMOUNT OF NET PRESENT VALUE OF FOREST AREA, IF SO DETERMINED, AS PER THE FINAL DECISION OF THE HON.BLE SUPREME COURT

It is to certify that I, **Sahil, Sub. Divisional Engineer, Public Health Engineering Division No.-4, Hansi** hereby, undertake to pay the entire amount for compensatory afforestation in lieu of the forest area diverted for permission of Laying 315mm o/d pipe Line for storm water, along on Hansi-Tosham Road, up to Hajampur Drain, Tehsil Hansi, Distt.- Hisar, Haryana.

I/We, hereby, undertake to pay the additional amount of net present value (NPV) of the above forest land, if so determined, as per the final decision of the Hon'ble Supreme Court.

Place: Hansi

Date: 05/06/2021

Signature of User Agency Sahil
Office Seal

Sub Divisional Engineer
Public Health Engg. S/Division No. 4
HANSI

Counter signed by:-

Divisional Forests Officer
Hisar Forest Division
Office Seal.....

Sahil
Divisional Forest Officer
Hisar Forest Division
HISAR

Run Title of the Project: Diversion of 0.689 ha. of forest land in favour of Sub. Divisional Engineer, Public Health Engg. Sub. Division, Hansi for permission of laying 315mm, O/d Pipe line for Storm water, along Hansi Tosham Road upto Hajampur Drain, at Tehsil Hansi, under forest- Division & Distt. Hisar Haryana.

File No. : (FP/HR/Approach/147522/2021)

Date of Proposal: 21/08/2021

CHECK LIST SERIAL NUMBER: 17


LOCATION MAP

Location Map of Non Forest/Degraded Forest Area identified for Compensatory Afforestation in lieu of proposal for diversion of 0.689 Ha. of forest land for Diversion of 0.689 ha. of forest land in favour of Sub. Divisional Engineer, Public Health Engg. Sub. Division, Hansi for permission of laying 315mm, O/d Pipe line for Storm water, along Hansi Tosham Road upto Hajampur Drain, at Tehsil Hansi, under forest- Division & Distt. Hisar Haryana.

Site: Sisai Minor RD 20 to 29 L&Rside (Abandoned) District: Hisar Forest Division Hisar Forest Range Hansi Block No./Compartment No./Survey No. H43P16 Area 1.38 Ha.

Map attached

Area to be taken for Compensatory Afforestation


Divisional Forest Officer
Hisar Forest Division
Divisional Forest Officer(T),
Hisar