

## Land Suitability Certificate

The requirement of suitable non-Forest land at par with the guidelines of MoEF & CC is a vital aspect for raising Compensatory Afforestation in lieu diversion of Forest land for Non forestry purpose of a project under FC Act, 1980.

In the instant case diversion of Forest land to the extent of 125.24ha is required for the project "Subhadra Open Cast Project of M/s MCL in the district of Angul. According required exercises were undertaken in the field by Forest and Revenue Staff jointly to select suitable Non forest land/ Govt degraded forest land for the purpose of Compensatory Afforestation for the said project. Finally One patch of Non forest land over 13.228 of Kanja Village was selected in Bantala Range with suitability criteria to accommodate required no of seedlings AR plantations@1000plantations per ha . Criteria of suitability of the sites meet relevant parameters such as management point of view, free from encroachment and encumbrances, not included in Section -4(1) notification, not under DLC status of forest, non allotment of the said areas for other projects etc as narrated against this site furnished in Annexure-I. Besides soil quality , soil depth, terrain , climatic conditions etc are suitable for planting indigenous promising species for sustained growth and establishment and over and above location of the site with respect to closeness to nearby forest block of Angul Division which will ensure proper supervision, monitoring of the plantation raised under Compensatory Afforestation Scheme. Plantations activities will be as done per the approved One time Cost Norm of PCCF, Odisha and it is hoped to ensure proper greenery with improved environmental scenario after implementation of the said plantation.

Place:

Date:

  
Divisional Forest Officer,  
Angul Division  
Angul, Division

## Land Suitability Certificate

The requirement of suitable Non Forest land at par with the guidelines of MoEF & CC is a vital aspect for raising Compensatory Afforestation in lieu diversion of Forest land for Non forestry purpose of a project under FC Act, 1980.

In the instant case diversion of Forest land to the extent of 125.24ha is required for the project "Subhadra Open Cast Project of M/s MCL in the district of Angul. According required exercises were undertaken in the field by Forest and Revenue Staff jointly to select suitable Non-Forest land/ Govt degraded forest land for the purpose of Compensatory Afforestation for the said project. Finally One patch of Non forest land over 34.693ha of Jamugaria Village was selected in Bantala Range with suitability criteria to accommodate required no of seedlings AR Plantation @1000plantations per ha. Criteria of suitability of the site meet relevant parameters such as management point of view, free from encroachment and encumbrances, not included in Section -4(1) notification, not under DLC status of forest, non-allotment of the said areas for other projects etc as narrated against this site furnished in Annexure-I. Besides soil quality, soil depth, terrain, climatic conditions etc are suitable for planting indigenous promising species for sustained growth and establishment and over and above location of the site with respect to closeness to nearby forest block of Angul Division which will ensure proper supervision, monitoring of the plantation raised under Compensatory Afforestation Scheme. Plantations activities will be as done per the approved One time Cost Norm of PCCF, Odisha and it is hoped to ensure proper greenery with improved environmental scenario after implementation of the said plantation.

Place:

Date:

  
Divisional Forest Officer,  
Angul Division



## Land Suitability Certificate

The requirement of suitable Non Forest land at par with the guidelines of MoEF & CC is a vital aspect for raising Compensatory Afforestation in lieu diversion of Forest land for Non forestry purpose of a project under FC Act, 1980.

In the instant case diversion of Forest land to the extent of 125.24ha is required for the project "Subhadra Open Cast Project of M/s MCL in the district of Angul. According required exercises were undertaken in the field by Forest and Revenue Staff jointly to select suitable Non forest land/ Govt degraded forest land for the purpose of Compensatory Afforestation for the said project . Finally One patch of Non forest land over 19.126ha of Nukhuripada Village was selected in Bantala Range with suitability criteria to accommodate required no of seedlings Block plantations@1600plantations per ha. Criteria of suitability of the sites meet relevant parameters such as management point of view, free from encroachment and encumbrances, not included in Section -4(1) notification, not under DLC status of forest, non allotment of the said areas for other projects etc as narrated against this site furnished in Annexure-I. Besides soil quality, soil depth, terrain, climatic conditions etc are suitable for planting indigenous promising species for sustained growth and establishment and over and above location of the site with respect to closeness to nearby forest block of Angul Division which will ensure proper supervision, monitoring of the plantation raised under Compensatory Afforestation Scheme. Plantations activities will be as done per the approved One-time Cost Norm of PCCF, Odisha and it is hoped to ensure proper greenery with improved environmental scenario after implementation of the said plantation.

Place:

Date:

  
Divisional Forest Officer,  
Angul Division

## Land Suitability Certificate

The requirement of suitable Govt. Degraded Forest land at par with the guidelines of MoEF & CC is a vital aspect for raising Compensatory Afforestation in lieu diversion of Forest land for Non forestry purpose of a project under FC Act, 1980.

In the instant case diversion of Forest land to the extent of 125.24ha is required for the project "Subhadra Open Cast Project of M/s MCL in the district of Angul. Accordingly required exercises were undertaken in the field by Forest and Revenue Staff jointly to select suitable Non forest land/ Govt degraded forest land for the purpose of Compensatory Afforestation for the said project. Finally one patch of Revenue degraded Forest land over 40.255ha of Baghuapat Village was selected in Bantala Range with suitability criteria to accommodate required no of seedlings at the rate of 1000seedlings/ha. Criteria of suitability of the site meets relevant parameters such as management point of view, free from encroachment and encumbrances, not included in Section -4(1) notification, not under DLC status of forest, non allotment of the said areas for other projects etc as narrated against this site furnished in Annexure-I. Besides soil quality, soil depth, terrain, climatic conditions etc are suitable for planting indigenous promising species for sustained growth and establishment and over and above location of the site with respect to closeness to nearby forest block of Angul Division which will ensure proper supervision, monitoring of the plantation raised under Compensatory Afforestation Scheme. Plantations activities will be as done per the approved One-time Cost Norm of PCCF, Odisha and it is hoped to ensure proper greenery with improved environmental scenario after implementation of the said plantation.

Place:

Date:

  
Divisional Forest Officer,  
Divisional Forest Officer  
Angul Division




## Land Suitability Certificate

The requirement of suitable Non Forest land at par with the guidelines of MoEF & CC is a vital aspect for raising Compensatory Afforestation in lieu diversion of Forest land for Non forestry purpose of a project under FC Act, 1980.

In the instant case diversion of Forest land to the extent of 125.24ha is required for the project "Subhadra Open Cast Project of M/s MCL in the district of Angul. Accordingly required exercises were undertaken in the field by Forest and Revenue Staff jointly to select suitable Non forest land/ Govt degraded forest land for the purpose of Compensatory Afforestation for the said project. Finally One patch of Non forest lands over 43.593ha of Rodasingha Village was selected in Jarpada Range with suitability criteria to accommodate required no of balance seedlings under ANR Plantation @200Seedlings per ha. Criteria of suitability of the site meets relevant parameters such as management point of view, free from encroachment and encumbrances, not included in Section -4(1) notification, not under DLC status of forest, non allotment of the said areas for other projects etc as narrated against this site furnished in Annexure-I. Besides soil quality, soil depth, terrain, climatic conditions etc are suitable for planting indigenous promising species for sustained growth and establishment and over and above location of the site with respect to closeness to nearby forest block of Angul Division which will ensure proper supervision, monitoring of the plantation raised under Compensatory Afforestation Scheme. Plantations activities will be as done per the approved One-time Cost Norm of PCCF, Odisha and it is hoped to ensure proper greenery with improved environmental scenario after implementation of the said plantation.

Place:

Date:

  
Divisional Forest Officer,  
Angul Division

OFFICE OF THE DIVISIONAL FOREST OFFICER, ANGUL DIVISION, ANGUL.

Letter No. 6602 /Dated. 17.9.22

To

The Collector & District Magistrate,  
Angul District.

Sub: - Issuance of allotment order (NOC) for Non Forest Govt. Land and Degraded Revenue Forest land for the purpose of Compensatory Afforestation Land in favor of Subhadra OCP against diversion of 125.24 ha of forest land within the project for mining purpose.


Ref: - Letter No. MCL/GM (SA)/2022/483 dt. 13.09.2022 of G.M, MCL, Subhadra Area.

Sir,

With reference to the above cited letter No. on the captioned subject, it is to inform that the General Manager, MCL, Subhadra Area has requested for issuance of allotment order (NOC) for Non Forest Govt. Land and Degraded Revenue Forest land for the purpose of Compensatory Afforestation Land in favor of Subhadra OCP against diversion of 125.24 ha of forest land within the project for mining purpose vide his letter No. MCL/GM (SA)/2022/483 dt. 13.09.2022 (copy enclosed) for needful action at your level.

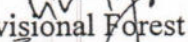
Encl: - As above.


Yours faithfully,

  
Divisional Forest Officer  
Angul Division.

Memo No. 6603 /Dated. 17.9.22



Copy forwarded to the General Manager, MCL Subhadra Area Near Biju Maidan PO/  
Dist: Angul for information and necessary action with reference to your Letter No. MCL/GM (SA)/2022/483 dt. 13.09.2022.

  
Divisional Forest Officer  
Angul Division

  
प्रकल्प अधिकारी  
Project Officer  
MCL, Subhadra Area  
एम. सि. एल. सुभद्रा क्षेत्र



86

<p>ମହାନଦୀ କୋଲ ଫିଲ୍ଡ୍‌ସ୍ ଲିମିଟେଡ୍ महानदी कोलफील्ड्स लिमिटेड Mahanadi Coalfields Limited (A subsidiary of Coal India Limited)</p>	<p>Office of the General Manager (Subhadra Area) NEAR BIJU MAIDAM PO/Dist: Angul – 759122 (Odisha) Website : <a href="http://www.mcl.gov.in">www.mcl.gov.in</a> Email Id: <a href="mailto:gmsubhadraarea@gmail.com">gmsubhadraarea@gmail.com</a> <a href="mailto:gm-subhadra.mcl@coalindia.in">gm-subhadra.mcl@coalindia.in</a></p>	 
---	---	---

Ref. No. MCL/GM (SA)/2022/483

Date: 13.09.2022

To  
The Collector & District Magistrate,  
Angul District

Sub:- Issuance of Allotment order (NoC) for Non Forest Govt Land and Degraded Revenue forest land for the purpose of Compensatory Afforestation Land in favor of Subhadra OCP against diversion of 125.24Ha of forest land within the project for mining purpose.

Ref:- Our letter No MCL/GM(SA)/MDO/2022/445, Dated 25.08.2022

Dear Sir,

In inviting a kind reference to the letter cited above on the captioned subject, we would like to intimate that an area of 150.895Ha in village Jamugadia, Kanja, Nukhuripada, Rodasingha and Baghuapat of Angul Tahasil has been identified for Compensatory Afforestation and corresponding map and data have been submitted to ORSAC by DFO Angul Division for authentication which has been authenticated by ORSAC (Copy of land schedule Enclosed). Besides necessary certificates have been issued by Tahasildar, Angul Vide letter no-5430, dated 23.08.2022 to DFO Angul. (Copy enclosed for your reference).

Now we requires allotment order of the said land over 150.895Ha in favor of Subhadra OCP against diversion of 125.24 Ha of Forest land for further processing of the forest proposal.

Therefore we request to your good office to issue necessary allotment order(NoC) over an area of 150.895Ha in favor of Subhadra OCP to enable us to submit the Compensatory Afforestation schemes in respect to the area of above mentioned villages.

Thanking You, Sir.


Encl: As above

Yours faithfully,

General Manager  
MCL, Subhadra Area

Copy to:

1. The DFO, Angul division for favoring information and necessary action.
2. The GM(E&F), MCL
3. The Project Head, M/s SCML

  
प्रकल्प अधिकारी  
Project Officer  
MCL, Subhadra Area  
एम. सि. एल. सुभद्रा क्षेत्र





87

**ODISHA SPACE APPLICATIONS CENTRE (ORSAC)**  
Department of Science & Technology, Govt. of Odisha

ORSAC/DGPS-FD/1080/2022/ 3203(2) dt. 3-9-22

To  
**The D.F.O.,  
Angul Division,  
Angul**

**Sub:** Verification of DGPS Survey of Compensatory Afforestation non-forest land in Jamugaria, Kanja, Nukhuripada, Rodasingha, villages and degraded revenue forest land in Baghuapat village in Angul Tahsil in lieu of forest areas proposed for diversion for Subhadra OCP, Subhadra Area of MCL in Angul District.


**Ref:** Your letter no. 5950 dated 19.08.2022

Sir

With reference to the subject mentioned above, this is to inform you that, the maps and data forwarded to ORSAC by your office for verification of the DGPS survey of Compensatory Afforestation non-forest land in Jamugaria, Kanja, Nukhuripada, Rodasingha villages and degraded revenue forest land in Baghuapat village in Angul Tahsil in lieu of forest areas proposed for diversion for Subhadra OCP, Subhadra Area of MCL in Angul District has been verified by ORSAC and is certified that the map is correct at a confidence level of 95%. All the Compensatory Afforestation non-forest land comes in Jamugaria, Kanja, Nukhuripada, and Rodasingha villages and degraded revenue forest land in Baghuapat village in Angul Tahsil in Angul district. Total Compensatory Afforestation land works out to **150.954Ha.** includes 40.249Ha. degraded Revenue forest and 110.705Ha. non-forest land from the submitted .shp files, against the required area of 150.895Ha. (40.255Ha. degraded Revenue forest and 110.640Ha. non-forest land) as mentioned in the submitted record. Detail Patch/village/plot wise comparative statistics of Compensatory Afforestation area is attached herewith.

Yours faithfully,

Encl: 6 hard copy maps

  
**M. K. SANABADA  
SCIENTIST - 'D'**


Copy to: The General Manager (Subhadra Area), MCL, Subhadra Area, Near Biju Maidan, Angul-759122, Odisha for information.

PO/SA  
Sol Env & Forest SA  
Sol (Surveys) SA

1.  
6/9/22

file

1


  
**Project Officer  
MCL, Subhadra Area**



**STATISTICS OF COMPENSATORY AFFORESTATION LAND IDENTIFIED IN VILLAGE  
JAMUGARIA, KANJA, NUKHURIPADA, RODASINGHA ALONG WITH DEGRADED REVENUE  
FOREST LAND IN VILLAGE BAGHUAPAT UNDER ANGUL TAHASIL IN LIEU OF FOREST AREAS  
PROPOSED FOR DIVERSION FOR SUBHADRA OCP, SUBHADRA AREA OF MCL, ANGUL  
DISTRICT**

SL. NO.	VILLAGE NAME	PLOT NO.	KISAM	ALLOTTED AREA HA.	MAP AREA HA.
1	BAGHUAPAT	251(P)	CHHOTA JUNGLE	15.393	15.081
2	BAGHUAPAT	298(P)	CHHOTA JUNGLE	15.212	15.243
3	BAGHUAPAT	283(P)	CHHOTA JUNGLE	6.029	6.035
4	BAGHUAPAT	284(P)	CHHOTA JUNGLE	3.621	3.890
<b>A. TOTAL DEGRADED REVENUE FOREST LAND</b>				<b>40.255</b>	<b>40.249</b>
5	JAMUGARIA	1107(p)	PURATANA PATITA	7.923	7.924
6	JAMUGARIA	1117(p)	PURATANA PATITA	21.643	21.854
7	JAMUGARIA	1089(p)	PURATANA PATITA	5.127	5.259
8	KANJA	1657	PURATANA PATITA	1.752	1.780
9	KANJA	1656(P)	PURATANA PATITA	7.893	7.691
10	KANJA	1648/1(P)	PURATANA PATITA	3.583	3.635
11	NUKHURIPADA	8(P)	PURATANA PATITA	19.126	19.129
12	RORASINGHA	965(P)	PAHADA	43.593	43.433
<b>B. TOTAL NON-FOREST LAND</b>				<b>110.640</b>	<b>110.705</b>
<b>TOTAL CA LAND AREA (A+B)</b>				<b>150.895</b>	<b>150.954</b>

3/19/22  
Shri M. K. Sanabada  
Scientist, ORSAC  
Bhubaneswar

  
Project Officer  
MCL, Subhadra Area  
एम. सि. एल. सुभद्रा क्षेत्र



## TAHASIL OFFICE, ANGUL

Letter No 4530 Dt. 23.8.22

To

The DFO, Angul

Sub: Regarding submission of Joint Verification report for the proposed Compensatory Afforestation of Subhadra Open Cast Coal Mining Project of Subhadra Area by MCL.

Ref: Your letter No.4378/20.06.2022 and 5559/01.08.2022

Sir,

With reference to the letter on the subject cited above, I am to submit herewith the Joint Verification report on the proposed Compensatory Afforestation of Subhadra Open Cast Coal Mining Project of Subhadra Area by MCL.

Sl No	Name of Village	Area in Ha.	Kissam	Remarks
1	Kanja	13.228	Puratana Patita	Lands are free from encroachment & encumbrances
2	Jamugadia	34.693	Puratana Patita	-do-
3	Nukhuripada	19.126	Puratana Patita	-do-
4	Baghuapat	40.255	Chota Jungle	-do-
5	Rodasingha	43.593	Pahad	-do-
Total		150.895		

This is for favour of your information and necessary action.

Encls: Original Joint Verification Reports (5 Nos.)

Yours faithfully,

Tahasildar, Angul  
TAHASILDAR  
ANGUL

Memo No 4531 Dt. 23.8.22

Copy forwarded to General Manager, Subhadra Area, MCL for information and necessary action.

प्रकल्प अधिकारी  
Project Officer  
MCL, Subhadra Area  
एम. सि. एल. सुभद्रा क्षेत्र

Divisional Forest Officer  
Angul Division

Tahasildar, Angul  
TAHASILDAR  
ANGUL





## TAHASIL OFFICE, ANGUL

Letter No 4530 Dt. 23.8.22

To

The DFO, Angul

Sub: Regarding submission of Joint Verification report for the proposed Compensatory Afforestation of Subhadra Open Cast Coal Mining Project of Subhadra Area by MCL.

Ref: Your letter No.4378/20.06.2022 and 5559/01.08.2022

Sir,

With reference to the letter on the subject cited above, I am to submit herewith the Joint Verification report on the proposed Compensatory Afforestation of Subhadra Open Cast Coal Mining Project of Subhadra Area by MCL.

Sl No	Name of Village	Area in Ha.	Kissam	Remarks
1	Kanja	13.228	Puratana Patita	Lands are free from encroachment & encumbrances
2	Jamugadia	34.693	Puratana Patita	-do-
3	Nukhuripada	19.126	Puratana Patita	-do-
4	Baghuapat	40.255	Chota Jungle	-do-
5	Rodasingha	43.593	Pahad	-do-
Total		150.895		

This is for favour of your information and necessary action.

Encls: Original Joint Verification Reports (5 Nos.)

Yours faithfully,

Tahasildar, Angul  
TAHASILDAR  
ANGUL

Memo No 4531 Dt. 23.8.22

Copy forwarded to General Manager, Subhadra Area, MCL for information and necessary action.

प्रकल्प अधिकारी  
Project Officer  
MCL, Subhadra Area  
एम. सि. एल. सुभद्रा क्षेत्र


Divisional Forest Officer  
Angul Division


Tahasildar, Angul  
TAHASILDAR  
ANGUL

**JOINT VERIFICATION OF NON-FOREST GOVT. LAND FOR COMPENSATORY AFFORESTATION  
IN FAVOUR OF M/s MCL.**


Range:-						Date- Tahasil:-ANUGUL				
Sl No.	Name of Village	Khata No	Plot No	Kissam	Area (in Ha.)	Plantation(in Ha.) Block	RDF	Total Ha.	Area (in Ha.)Found for	Remarks
1	2	3	4	5	6	7	8	9	10	11
1	Rodasingha	1	965(P)	Pahada	47.328			43.593		Kisam as on 25.10.1980
TOTAL								43.593		


- 1- Certified that the above non-forest Government land as mentioned in column 7, 8 & 9 is a compact patches of 4.00 Ha. Or more having adequate soil depth suitable for plantation from management point of view.
- 2- Certified that the above Government land found suitable for plantation is free from encroachment and encumbrances.
- 3- Certified that the above Government land is not covered under 4(1) notification.
- 4- Certified that the above Government land is not covered under DLC.
- 5- Certified that the above Government land is not allotted previously.
- 6- Certified that the above Government land is not covered under any M.L/P.L area.
- 7- Certified that the above Government land is not settled in favour of individual/community under F.R Act,2006.
- 8- Certified that the status of the above plots was non forest as on 25.10.1980.
- 9- Certified that the above plots are not covered under any proposed reserve forest.
- 10- Certified that the above plots are unfit not only for agriculture, but also for other developmental requirements.
- 11- Certified that the above plots have no future potential for agrarian or industrial use.
- 12- Certified that the above identified area contains sparse vegetation with density of 0.02 and scrubby forest growth fit for compensatory afforestation.

  
**Revenue Inspector**  
Bhadrak

  
**Forest Range Officer**  
Jarapada Range  
Jarapada

  
**Forester**  
Antalia Section

  
**TAHASILDAR**  
ANGUL

  
**Project Officer**  
MCL Subhadra Area

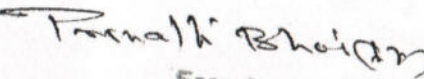
  
**Divisional Forest Officer**  
Angul Division

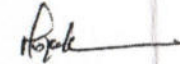


JOINT VERIFICATION OF NON-FOREST GOVT. LAND FOR COMPENSATORY AFFORESTATION										
IN FAVOUR OF M/s MCL.										
Range:- BANTALA									Date:-	
									Tahasil:-ANUGUL	
Sl No.	Name of Village	Khata No	Plot No	Kissam	Area (in Ha.)	Plantation(in Ha.)			Area (in Ha.) Found for Unsuitable with Reason	Remarks
1	2	3	4	5	6	Block	RDF	Total (in Ha.)	10	11
1	JAMUGARIA	1	1107(P)	Puratana Patita	9.106			7.923		Kisam as on 25.10.1980
2		1	1117(P)	Puratana Patita	21.643			21.643		
3		2/2	1089(P)	Puratana Patita	5.127			5.127		
							TOTAL	34.693		

- 1- Certified that the above non-forest Government land as mentioned in column 7, 8 & 9 is a compact patches of 4.00 Ha. Or more having adequate soil depth suitable for plantation from management point of view.
- 2- Certified that the above Government land found suitable for plantation is free from encroachment and encumbrances.
- 3- Certified that the above Government land is not covered under 4(1) notification.
- 4- Certified that the above Government land is not covered under DLC.
- 5- Certified that the above Government land is not allotted previously.
- 6- Certified that the above Government land is not covered under any M.L/P.L area.
- 7- Certified that the above Government land is not settled in favour of individual/community under F.R Act,2006.
- 8- Certified that the status of the above plots was non forest as on 25.10.1980.
- 9- Certified that the above plots are not covered under any proposed reserve forest.
- 10- Certified that the above plots are unfit not only for agriculture, but also for other developmental requirements.
- 11- Certified that the above plots have no future potential for agrarian or industrial use.
- 12- Certified that the above identified area contains sparse vegetation with density of 0.02 and scrubby forest growth fit for compensatory afforestation.

  
Revenue Inspector  
Khinda

  
Forest Officer  
Kanja Section

  
Range Officer  
Bantala Range, Bantala

  
PANCHAUDHAR  
ANGUL

  
प्रकल्प अधिकारी  
Project Officer

  
Divisional Forest Officer  
Angul Division

JOINT VERIFICATION OF NON-FOREST GOVT. LAND FOR COMPENSATORY AFFORESTATION									
IN FAVOUR OF M/s MCL.									
							Date-		
Range:-	BANTALA						Tahasil:-ANUGUL		
Sl No.	Name of Village	Khata No	Plot No	Kissam	Total Area (in Ha.)	Ha.)		Area (in Ha.)Found for Unsuitable with Reason	Remarks
						Block	RDF		
1	Kanja	2/2	1657	Puratana Patita	1.752			1.752	Kisam as on 25.10.1980
2		1	1656(P)	Puratana Patita	8.167			7.893	
3		1	1648/1(P)	Puratana Patita	7.195			3.583	
							TOTAL	13.228	

- 1- Certified that the above non-forest Government land as mentioned in column 7, 8 & 9 is a compact patches of 4.00 Ha. Or more having adequate soil depth suitable for plantation from management point of view.
- 2- Certified that the above Government land found suitable for plantation is free from encroachment and encumbrances.
- 3- Certified that the above Government land is not covered under 4(1) notification.
- 4- Certified that the above Government land is not covered under DLC.
- 5- Certified that the above Government land is not allotted previously.
- 6- Certified that the above Government land is not covered under any M.L/P.L area.
- 7- Certified that the above Government land is not settled in favour of individual/community under F.R Act, 2006.
- 8- Certified that the status of the above plots was non forest as on 25.10.1980.
- 9- Certified that the above plots are not covered under any proposed reserve forest.
- 10- Certified that the above plots are unfit not only for agriculture, but also for other developmental requirements.
- 11- Certified that the above plots have no future potential for agrarian or industrial use.
- 12- Certified that the above identified area contains sparse vegetation with density of 0.02 and scrubby forest growth fit for compensatory afforestation.

Revenue Inspector  
Khinda

Pravali Bhu (S)  
Forester  
Kanja Section

Range Officer  
Bantala Range, Bantala

TAHASILDAR  
ANGUL


प्रकल्प अधिकारी  
Project Officer  
MCL, Subhadra Area  
म.स.म.स. म.स.म.स. क्षेत्र

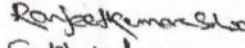
Divisional Forest Officer  
Angul Division

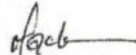


JOINT VERIFICATION OF NON-FOREST GOVT. LAND FOR COMPENSATORY AFFORESTATION										
IN FAVOUR OF M/s MCL.										
								Date- 06.07.2022		
Range:-	BANTALA							Tahasil:- ANUGUL		
Sl No.	Name of Village	Khata No	Plot No	Kissam	Area (in Ha.)	Plantation(in Ha.)			Area (in Ha.)Found for Unsuitable with Reason	Remarks
						Block	RDF	Total		
1	2	3	4	5	6	7	8	9	10	11
1	Nukhuripada	1	8(P)	Puratana Patita	24.552			19.126		Kisam as on 25.10.1980
							TOTAL	19.126		


- 1- Certified that the above non-forest Government land as mentioned in column 7, 8 & 9 is a compact patches of 4.00 Ha. Or more having adequate soil depth suitable for plantation from management point of view.
- 2- Certified that the above Government land found suitable for plantation is free from encroachment and encumbrances.
- 3- Certified that the above Government land is not covered under 4(1) notification.
- 4- Certified that the above Government land is not covered under DLC.
- 5- Certified that the above Government land is not allotted previously.
- 6- Certified that the above Government land is not covered under any M.L/P.L area.
- 7- Certified that the above Government land is not settled in favour of individual/community under F.R Act,2006.
- 8- Certified that the status of the above plots was non forest as on 25.10.1980.
- 9- Certified that the above plots are not covered under any proposed reserve forest.
- 10- Certified that the above plots are unfit not only for agriculture, but also for other developmental requirements.
- 11- Certified that the above plots have no future potential for agrarian or industrial use.
- 12- Certified that the above identified area contains sparse vegetation with density of 0.02 and scrubby forest growth fit for compensatory afforestation.

  
Khinda Section

  
Forester  
Khinda Section

  
Range Officer  
Bantala Range, Bantala

  
TAHASILDAR  
ANGUL

  
प्रकल्प अधिकारी  
Project Officer  
MCL, Subhadra Area

  
Divisional Forest Officer  
Angul Division

JOINT VERIFICATION OF FOREST GOVT. LAND FOR COMPENSATORY AFFORESTATION										
IN FAVOUR OF M/s MCL										
Range:-	BANTALA							Date:-		
								Tahasil:- ANUGUL		
Sl No.	Name of Village	Khata No	Plot No	Kissam	Area (in Ha.)	Plantation(in Ha.)			Area (in Ha.)Found for Unsuitable with Reason	Remarks
1	2	3	4	5	6	Block	RDF	Total	10	11
1	BAGHUAPAT	1	251(P)	CHHOTA JUNGLE	17.74			15.393		Kisam as on 25.10.1980
2	BAGHUAPAT	1	283(P)	CHHOTA JUNGLE	6.56			6.029		Kisam as on 25.10.1980
3	BAGHUAPAT	1	284(P)	CHHOTA JUNGLE	9.96			3.621		Kisam as on 25.10.1980
4	BAGHUAPAT	1	298(P)	CHHOTA JUNGLE	18.600			15.212		Kisam as on 25.10.1980
							TOTAL	40.255		

- 1- Certified that the above forest Government land as mentioned in column 7, 8 & 9 is a compact patches of 4.00 Ha. Or more having adequate soil depth suitable for plantation from management point of view.
- 2- Certified that the above Government land found suitable for plantation is free from encroachment and encumbrances.
- 3- Certified that the above Government land is not covered under 4(1) notification.
- 4- Certified that the above Government land is not covered under DLC.
- 5- Certified that the above Government land is not allotted previously.
- 6- Certified that the above Government land is not covered under any M.L/P.L area.
- 7- Certified that the above Government land is not settled in favour of individual/community under F.R Act,2006.
- 8- Certified that the status of the above plots was non forest as on 25.10.1980.
- 9- Certified that the above plots are not covered under any proposed reserve forest.
- 10- Certified that the above plots are unfit not only for agriculture, but also for other developmental requirements.
- 11- Certified that the above plots have no future potential for agrarian or industrial use.
- 12- Certified that the above identified area contains sparse vegetation with density of 0.02 and scrubby forest growth fit for compensatory afforestation.

Revenue Inspector  
Pokatunga

R.K. Sharma  
Forester  
Khinda Section

Range Officer  
Bantala Range, Bantala

TAHASILDAR  
ANGUL

Project Officer  
MCL, Subhadra Area

Divisional Forest Officer  
Angul Division