

Full Title of the Project: DIVERSION PROPOSAL OF FOREST LAND FOR Construction of link road from JabbalKaKaindiawalaKharkon road km. 0/0 to 12/255 (

File No. : _____

Date of Proposal: _____

CHECK LIST No.-6

Layout Plan

Name of Component	RDS	Total area (in Ha)
Forest land	0/0 to 3/200, 3/735 to 4/650, 9/465 to 12/255	5.828
Private land	3/200 to 3/735, 4/650 to 9/465	4.120
		9.948

The exact forest land 12.255 Km. Length as per details above has been verified.




Chain-age wise Forest RDs :-


1. 0/0 to 3/200= 3200metre length x6.00 metre width =19200 sqm or 1.920 hect
2. 3/735 to 4/650=915metre lengthx6.00 metre width=5490 sqm or 0.5490 hect.
3. 9/465 to 12/255=2790menter lengthx6.00 metre width=16740 sqm or 1.6740 hect.


Chain-age wise Non Forest land :-

1. 3/200 to 3/735=535metre length x6.00 metre width= 3210 sqm=0.3210Hect.
2. 4/650 to 9/465=4815 metrelengthx6.00 metre width =28890 sqm 2.8890 hect.


Assistant Engineer
Nahan Sub-Division
H.P.P.W.D Nahan

Countersigned by: -


Executive Engineer,
Nahan division,
HP.P.W.D, Nahan.


Divisional Forest Officer,
Nahan Forest Division,
Office Seal
Nahan, H.P.