

**FORM - A**

Form for seeking prior approval of Central Government under section 2 of the Forest(Conservation) Act,1980 for Diversion of fresh forest area

**PART - I**

(To be filled up by User Agency)


**A. General Details****A-1. Project Details**

- (i). Proposal No. : FP/HR/ROAD/44420/2020
- (ii). Name of Project for which Forest Land is required : Diversion of 0.16 Ha of forest land for non- forest purpose for the project "Construction of 6 Lane access controlled Highway from DND Maharani Bagh to Junction near KMP Expressway with NH-148N Delhi-Vadodara Expressway Section of NH-148NA
- (iii). Short narrative of the proposal and Project/scheme for which the forest land is required : Construction of 6 Lane access controlled Highway from DND Maharani Bagh to Junction near KMP Expressway with NH-148NA Delhi-Vadodara Expressway Section of NH-148NA
- (iv). State : Haryana
- (v). Category of the Proposal : Road
- (vi). Shape of forest land proposed to be diverted : Linear
- (vii). Estimated cost of the Project(Rupees in lacs) : 5000
- (viii). Area of forest land proposed for diversion(in ha.): 0.16
- (ix). Non-forest land required for this project(in ha.): 12.44
- (x). Total period for which the forest land is proposed to be diverted(in years): 99

**A-2. Details of User Agency**

- (i). Name : CMU, MATHURA, NHAI
- (ii). Address1 : Plot No. 8, Toll Plaza Building, Near Sarai Toll Plaza Faridabad
- (iii). Address2 : NIL
- (iv). State : Haryana
- (v). District : Faridabad
- (vi). Pin : 121003
- (vii). Landmark : Near Sarai Metro Station
- (viii). Email address : mat@nhai.org
- (ix). Landline Telephone No. : 129-2279538
- (x). Fax No. : 129-
- (xi). Mobile No. : 9999319538
- (xii). Website (if any) : NIL
- (xiii). Legal status of User Agency : Central Government

**A-3. Details of Person Making Application**

- (i). First Name: Mohammad
- (ii). Middle Name: NIL
- (iii). Last Name: Safi
- (iv). Gender: Male
- (v). Designation: PD
- (vi). Address 1: Plot No. 8, Toll Plaza Building, Near Sarai Toll Palaza Faridabad
- (vii). Address 2: NIL
- (viii). State: Haryana
- (ix). District: Faridabad
- (x). Tehsil: Faridabad
- (xi). Pin: 121003
- (xii). Landmark: NIL
- (xiii). Email Address: mat@nhai.org
- (xiv). Landline Telephone No.: 129-2279538
- (xv). Fax No.: NIL
- (xvi). Mobile No.: 9999319538
- (xvii). Copy of documents in support of the competence/authority of the person making this application to make application on behalf of the User Agency: 

**B. Details of land required for the Project**

Project Director  
Corridor Management Unit  
National Highways Authority of India  
Mathura (at Faridabad)

- B-1. Details of proposal seeking prior approval of Central Government under the Act for diversion of forest land for the Project already submitted in the past

List of proposal submitted in Past							
S.no	Proposal Status.	Proposal No.	Moef File No.	Area Proposed for Diversion(Ha.)	Area Diverted(Ha.)	Date of In-Principle Approval	Date of Final Approval
NIL							

- B-2. Details of forest land proposed to be diverted

- B-2.1 Details of Divisions involved

Details of Divisions involved			
S.no	Division Name	Forest Land(ha.)	Non-Forest Land(ha.)
1.	Gurgaon	0.16	12.44
Total		0.16	12.44

- B-2.2 Details of Districts involved

District wise breakup			
S.no	District Name	Forest Land(ha.)	Non-Forest Land(ha.)
1.	Gurgaon	0.16	12.44
Total		0.16	12.44




- B-2.3 Village wise breakup

Villages wise breakup			
S.no	Village	Forest Land(ha.)	Non-Forest Land(ha.)
NIL			

- B-2.4 Component wise breakup



Component wise breakup			
S.no	Component	Forest Land(ha.)	Non-Forest Land(ha.)
1	Road	0.16	12.44
Total		0.16	12.44

- C. Maps of forest land proposed to be diverted

Division 1. : Gurgaon		
(i). Area of forest land proposed to be diverted(in ha.) : 0.16		
(ii). Nature of the Project: Linear		
(b). No. of Segments : One		
Segment wise details		
Segments	Segment Area(in ha.)	Kml File of Segments (To view KML file on google the same may be downloaded and then open if in google earth install-in your computer).
1.	0.16	 <a href="#">View File</a>
(iii). Copy of Survey of India Toposheet indicating boundary of forest land proposed to be diverted: 		
(iv). Scanned copy of the Geo-referenced map of the forest land proposed to be diverted prepared by using GPS or Total Station: 		

- D.

Justification for locating the Project in forest land and details of alternatives examined:

- (i). Copy of note containing justification for locating the Project in forest land: 
- (ii). Whether a copy of map indicating location of alternative examine is required to be provided: Yes
- (a). Copy of map indicating location of alternative examined: 

E. Employment likely to be generated

- (i). Whether the Project is likely to generate employment?: Yes
- (ii). Permanent/Regular Employment(Number of persons): 0
- (iii). Temporary Employment(Number of person-days): 100

F. Displacement of People due to the Project, if any.

- (i). Whether Project involves displacement?: No

G. Details of Cost-Benefit analysis for the Project

- (i). Whether the Project requires Cost-Benefit analysis?: No

H. Status of Environmental Clearance

- (i). Whether the Project requires Clearance under the Environment (Protection) Act 1986?: No

I. Status of Wildlife Clearance

- (i). Whether the Project or a part thereof is located in any Protected Area or their Eco sensitive zone?: No

J. Applicability of special provisions governing Scheduled Areas

- (i). Whether the Project or a part thereof is located in a Scheduled Area?: No









K. Status of settlement of rights under the Forest Rights Act, 2006 on the forest land proposed to be diverted

- (i). Whether the process for settlement of Rights under the Forest Rights Acts 2006 on the forest land proposed to be diverted has been completed?: No

L. Details of land identified for Compensatory Afforestation

- (i). Whether non-forest or Revenue forest land is required to be provided by User Agency?: Not Applicable
- (ii). Whether the area of non-forest land or Revenue forest land required to be provided by User Agency for raising Compensatory Afforestation is less than area of forest land proposed to be diverted?: Not Applicable
- (iii). Reason for not providing Non-Forest Land: Not Applicable

Additional information Details

Documents		
S.No	Documents	Remarks
1		Demand Letter
2		Detail Note
3		Area Calculation_Gurgaon
4		Certificate of Minimum Use
5		Certificate of no other feasible alignment
6		Undertaking for CA
7	 95	Undertaking for NPV
8		Layout Plan Gurgaon