

Erosion Map of Proposed for Diversion of Subhadra OCP by MCL for 125.24 ha of Forest Land

84.960

84.970

84.980

84.990

85.000

85.010

85.020

85.030

20.980

20.970

20.960

20.950

20.940

20.930

20.980

20.970

20.960


20.950

20.940







20.930

SCALE 1:25,000









LEGEND


 Mining Lease Boundary

OR_ANGUL_drn

-  Branch canal
-  Distributory canal
-  Drain
-  Main canal
-  River
-  Stream

OR_ERO50K_0506

-  Sheet Erosion
-  Rill Erosion
-  Gully Erosion
-  Ravines
-  Sheet erosion/Loss of top soil dunes
-  Stabilized dunes
-  Partially stabilized dunes
-  Un-stabilized dunes


Divisional Forest Officer
Angul, Division

50 50