



कार्यालय अधिशासी अभियन्ता
अस्थाई खण्ड, लोक निर्माण विभाग
श्रीनगर मु0- कीर्तिनगर



Phone no./Fax no. 01370-260070

E.mail- eepwdkirtinagar@rediffmail.com

पत्रांक 1704/33 सी

दिनांक 19/11/2019

सेवा में,

प्रभागीय वनाधिकारी
नरेन्द्रनगर वन प्रभाग
मुनिकीरेती।

विषय :- जनपद टिहरी गढ़वाल के अन्तर्गत खजरा बैजवाड़ी मोटर मार्ग के कि०मी० 04 से आगे बरसीला पोथ मंजुली तक मोटर मार्ग का विस्तार (लम्बाई 4.00 कि०मी०)।
सन्दर्भ :- इस कार्यालय का पत्रांक 1593/33सी० दिनांक 24.10.2019 तथा आपके द्वारा लगाई गई आपत्ति दिनांक 18.11.2019

महोदय,

उपरोक्त विषयक क्रम में अवगत कराना है कि उक्त प्रस्ताव दिनांक 19 अगस्त 2017 को ऑन लाईन किया गया है। जिसमें लगी आपत्तियों का निराकरण निम्नवत किया जा रहा है।

अतः महोदय से निवेदन है कि प्रस्ताव पर अग्रेत्तर कार्यवाही करने की कृपा करें।

Sl. No.	User agency against E.D.S.	E.D.S. Reply
1	2	3
1	In reply to point No. 02, VLC proceeding of village Bainjwari is still not corrected as the name of village Nakheri mentioned in para-3. Further, it is seen from the para-B2.3 of part-I that the forest land proposed for diversion is falls within jurisdiction of Bainjwari and Poth villages. State Govt. may submit/upload the VLC meeting proceedings of both villages.	ऑन लाईन पार्ट-1 का अवलोकन करने पर कहीं भी ग्राम नैखरी अंकित नहीं है। (सुलभ सन्दर्भ हेतु पार्ट-1 की ऑन लाईन प्रति संलग्न कर प्रेषित की जा रही है)। पैरा-3 का उल्लेख पार्ट-1 में दर्शित नहीं है। ग्राम बैजवाड़ी तथा ग्राम पोथ की VLC पूर्व से ही FRA में संलग्न की गई है।
2	On perusal of KML file it seems that village is already connected. State Govt. may submit the justification of the proposed road.	ग्राम बैजवाड़ी के परिवार काफी क्षेत्र में फैले हैं। पूर्व निर्मित मोटर मार्ग ग्राम बैजवाड़ी के प्रारम्भिक बिन्दु को ही जोड़ता है तथा प्रस्तावित मार्ग पूरे ग्राम बैजवाड़ी को जोड़ते हुये ग्राम पोथ को जोड़ेगा। अतः KML फाईल में वर्तमान प्रदर्शित मार्ग का अन्तिम बिन्दु से ही प्रस्तावित मार्ग प्रारम्भ होता है। ग्राम बैजवाड़ी जहां से प्रारम्भ होता है, तक ही वर्तमान निर्मित मार्ग समाप्त होता है।

संलग्न - चार्ट - I की सत्यापित प्रति (Online)

अधिशासी अभियन्ता
अ०ख०, लोक निर्माण विभाग
श्रीनगर मु०- कीर्तिनगर
19/11/19

FORM - A

Form for seeking prior approval of Central Government under section 2 of the Forest(Conservation) Act, 1980 for
Diversion of fresh forest area

PART - I

(To be filled up by User Agency)

A. General Details**A-1. Project Details**

(i). Proposal No. : FP/UK/ROAD/28766/2017

(ii). Name of Project for which Forest Land is required : Khajra Bainjwari Motor road to Barsila Poth Manjuli

(iii). Short narrative of the proposal and Project/scheme for which the forest land is required : The proposed road start from Existing Khajra Bainjwari Kaccha Motor road km. 4.00 near vilage Bainjwari and goes throught village Barsila, Poth the sanctioned length of 4.00 km. end in the boundry of Manjuli By construction of this road the whole area will connected main market University and base h

(iv). State : Uttarakhand

(v). Category of the Project : Road

(vi). Shape of forest land proposed to be diverted : Linear

(vii). Estimated cost of the Project(Rupees in lacs) : 31.12

(viii). Total Area of Forest Land proposed for diversion(in ha.): 1.8725

(ix). Non-Forest Land required for this project(in ha.): 0.9275

(x). Total period for which the forest land is proposed to be diverted(in years): 500

A-2. Details of User Agency

(i). Name : PWD

(ii). Address1 : T.D.,P.W.D. SRINAGAR , H.Q.- KIRTINAGAR, TEHRI GARHWAL, UTTARAKHAND


(iii). Address2 : NIL

(iv). State : Uttarakhand

(v). District : Tehri Garhwal

(vi). Pin : 249161

Photo Copy Attested


Assistant Engg.
T.D. PWD Kirtinagar 19/11/19

(vii). Landmark : NIL

(viii). Email address : eepwdkirtinagar@rediffmail.com

(ix). Landline Telephone No. : 1370-260070

(x). Fax No. : 1370-260070

(xi). Mobile No. : 9412346710

(xii). Website (if any) : http://pwd.uk.gov.in

(xiii). Legal status of User Agency : State Government

A-3. Details of Person Making Application

(i). First Name: Padmendra

(ii). Middle Name: Singh

(iii). Last Name: Bartwal

(iv). Gender: Male

(v). Designation: Assistant Engineer

(vi). Address 1: T.D., P.W.D. SRINAGAR , H.Q.- KIRTINAGAR, TEHRI GARHWAL, UTTARAKHAND

(vii). Address 2: NIL

(viii). State: Uttarakhand

(ix). District: Tehri Garhwal

(x). Tehsil: Devprayag

(xi). Pin: 249161

(xii). Landmark: NIL

(xiii). Email Address: eepwdkirtinagar@rediffmail.com

(xiv). Landline Telephone No.: 1370-260070

(xv). Fax No.: 01370260070

(xvi). Mobile No.: 9412111438

Photo Copy Attested

Assistant Engg.
T.D. PWD Kirtinagar

19/11/19

(xvii). Copy of documents in support of the competence/authority of the person making this application to make application on behalf of the User Agency:

B. Details of land required for the Project

B-1. Details of proposal seeking prior approval of Central Government under the Act for diversion of forest land for the Project already submitted in the past

List of proposal submitted in Past							
S.no	Proposal Status.	Proposal No.	Moef File No.	Area Proposed for Diversion(Ha.)	Area Diverted(Ha.)	Date of In-Principle Approval	Date of Final Approval
NIL							

B-2. Details of forest land proposed to be diverted

B-2.1 Details of Divisions involved

Details of Divisions involved			
S.no	Division Name	Forest Land(ha.)	Non-Forest Land(ha.)
1.	Narendranagar,Munikireti	1.8725	0.9275

B-2.2 Details of Districts involved

District wise breakup			
S.no	District Name	Forest Land(ha.)	Non-Forest Land(ha.)
1.	Tehri Garhwal	1.8725	0.9275

B-2.3 Village wise breakup

Villages wise breakup			
S.no	Village	Forest Land(ha.)	Non-Forest Land(ha.)
1	Bainjwari	1.3475	0.0875
2	Poth	0.525	0.84

B-2.4 Component wise breakup

Component wise breakup			
S.no	Component	Forest Land(ha.)	Non-Forest Land(ha.)
1	Road	1.8725	0.9275

C. Maps of forest land proposed to be diverted


Division 1. : Narendranagar,Munikireti	
(i). Area of forest land proposed to be diverted(in ha.) : 1.8725	



Photo Copy Attested

Assistant Engg.
T.D. PWD Kirtinagar

(ii). : Linear

(b). No. of Segments : One

Segment wise details		
Segments	Segment Area(in ha.)	Kml File of Segments
1.	1.8725	 View File

(iii). Copy of Survey of India Toposheet indicating boundary of forest land proposed to be diverted: (iv). Scanned copy of the Geo-referenced map of the forest land proposed to be diverted prepared by using GPS or Total Station: D. Justification for locating the Project in forest land and details of alternatives examined:(i). Copy of note containing justification for locating the Project in forest land: (ii). Whether a copy of map indicating location of alternative examine is required to be provided:
Yes(a). Copy of map indicating location of alternative examined: E. Employment likely to be generated

(i). Whether the Project is likely to generate employment?: Yes

(ii). Permanent/Regular Employment(Number of persons): 0

(iii). Temporary Employment(Number of person-days): 32250

F. Displacement of People due to the Project, if any.

(i). Whether Project involves displacement?: No

G. Details of Cost-Benefit analysis for the Project

(i). Whether the Project requires Cost-Benefit analysis?: No

H. Status of Environmental Clearance

(i). Whether the Project requires Clearance under the Environment (Protection) Act 1986?: No

I. Status of Wildlife Clearance

Photo Copy Attested

Assistant Engg.

T.D. PWD Kirtinagar


(i). Whether the Project or a part thereof is located in any Protected Area or their Eco sensitive zone? : No

J. Applicability of special provisions governing Scheduled Areas

(i). Whether the Project or a part thereof is located in a Scheduled Area? : No

K. Status of settlement of rights under the Forest Rights Act, 2006 on the forest land proposed to be diverted

(i). Whether the process for settlement of Rights under the Forest Rights Acts 2006 on the forest land proposed to be diverted has been completed? : Yes

(a). Copy of documentary evidence in support of settlement of rights under the Forest Rights Act, 2006 on the forest land proposed to be diverted: 

L. Details of land identified for Compensatory Afforestation

(i). Whether non-forest or Revenue forest land is required to be provided by User Agency?: Yes

(ii). Whether the area of non-forest land or Revenue forest land required to be provided by User Agency for raising Compensatory Afforestation is less than area of forest land proposed to be diverted?: Yes

(iii). No. of districts involved for raising Compensatory Afforestation: 1

(iv). No. of patches: One





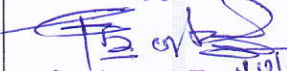
District 1. : Tehri Garhwal	
(a). Village: Thati Dagar	
(b). Area(in ha.): 3.745	
(c). Copy of KML file of the patch: 	View File
(d). Khasra details: 6364, 6365, 7272	
(e). Present owner: Others	
(f). Copy of ownership proof: 	
(g). Copy of Mou/agreement executed between the Present owner and the User Agency: 	
(h). Copy of non encumbrance certificate for the forest land: 	





















Photo Copy Attested


Assistant Engg.
T.D. PWD Kirtinagar

(v). Scanned copy of the map of the land identified for creation of Compensatory Afforestation prepared by using GPS or Total Station: 

(vi). Copy of Survey of India Toposheet in 1:50,000 scale indicating location of the land identified for creation of Compensatory Afforestation:

Additional information Details

Documents		
S.No	Documents	Remarks
1		Query dated 30-12-2017 answer at dated 24-01-2018
2		10 Varshiya Chatipurak vriksharopan
3		Administrative and financial approval
4		Alignment
5		FRA
6		Land Schedule
7		Muck Dumping
8		NPV and Other
9		EDS at dated 28.09.2017
10		EDS Query answer at dated 29-01-2019
11		NPV Calculation
12		CA Scheme
13		CA Site Suitability Certificate
14		Work not Start Certificate
15		Bar chart
16		Geological report
17		EDS query with all attachment
18		EDS Query answer 22-07-2019
19		Joint Inspection report
20		Component wise Breakup Offline Formate
21		EDS query answer at 24-10-2019
22		Praroop 2
23		Trees Details

Print page

Photo Copy Attested

Assistant Engg.
T.N. PWD Kirtinagar

19/11/19