



भारतीय राष्ट्रीय राजमार्ग प्राधिकरण
National Highways Authority of India

(सड़क परिवहन और राजमार्ग मंत्रालय)

(Ministry of Road Transport & Highways)

परियोजना क्रियान्वयन इकाई - बागपत

Project Implementation Unit, Baghpat

फ्रेंड्स कॉलोनी, निकट पी डब्ल्यू डी गेस्ट हाउस, बड़ौत रोड, जिला-बागपत - 250609

Friends Colony, Near PWD Guest House, Baraut Road, District Baghpat-250609

टेलीफोन:

ई-मेल : piu baghpat@gmail.com



भारतमाला
BHARATMALA
ROAD TO PROSPERITY

पत्रांक संख्या 2801

दिनांक 15/11/19

सेवा में,

प्रभागीय वनाधिकारी

शामली वन प्रभाग

शामली, उ०प्र०

विषय:-

भारतीय राष्ट्रीय राजमार्ग प्राधिकरण द्वारा जनपद शामली में पानीपत-खटीमा मार्ग (एन०एच०-709डी) के चार लेन निर्माण एवं सुदृढीकरण हेतु 19.80775 हे० संरक्षित वन भूमि का गैर वानिकी प्रयोग एवं उस पर अवस्थित 1679 बाधक वृक्षों के पातन के सम्बन्ध में।

सन्दर्भ:-

आपका पत्रांक 8बी/यू०पी०/०६/७८/२०१९/एफ०सी०/३३१, दिनांक ०४.१०.२०१९

महोदय,

कृपया उपयुक्त विषयक सन्दर्भित पत्र का अवलोकन करने का कष्ट करें जिसमें आपके द्वारा निम्नलिखित कमियों/अभिलेखों का बिन्दुवार निराकरण का इस प्रकार है।

1	As per GIS-DSS analysis the proposed CA land is not suitable for plantation due to presence of moderately dense Forest. This must be rectified.	EDS Relates to DFO Chitrakot
2	Google image of proposed land to be diverted shows lateral shift which must be corrected.	It is clarified that the proposed land to be diverted has been shown lateral shifted due to geometric improvement in the proposed alignment and the project road is upgradation from two laning to four laning and some locations shifting of forest land in the Non Forest land has been rectified and uploaded
3	The proposal of Road widening is a part of 6 widening projects in 'Baghpat' district by the user agency i.e NHA. It is not clear why the projects have not been taken in their entirety and whether Environmental clearance of all projects is being processed/proposed or not.	It is clarified that the proposal of Road widening is a part of 6 widening projects in different districts locations and projects is being implemented by 'PIU Baghpat (NHA)' the details of projects as follows. NH-709AD the consolidated proposed cannot be submitted due to following reasons The project road is not a continuous road stretch.

संजय कुमार मिश्रा
परियोजना निदेशक
पी० आई० यू०-बागपत
Sanjay Kumar Mishra

15/11/19

PROJECTS 1

- The NH-798AD Package-I ends at NH 709 B. Thereafter the NH-709B continues for 7.8 kms (Part of Proposed Shamli Bypass). The project passing through the district Panipat ,Haryana and Shamli.

PROJECTS 2

- The NH-798AD Package-II again starts from NH 709 B after 7.8 kms and ends at NH 58. Thereafter NH 58 continues for 11.2 kms which is not proposed for construction being not part of the project road. The project passing through the district Shamli and Muzaffarnagar.

PROJECTS 3

- The NH-798AD Package-III starts from NH 58 after travelling 11.2 kms on NH 58 and The Package-III ends at Miranpur city junction. Thereafter NH 119 starts and continues for 25.6 kms which is not proposed for construction which is not proposed for construction being part of NH-119. The project passing through the district Muzaffarnagar.

PROJECTS 4

- The NH-798AD Package-IV starts after travelling 25.6 kms on NH-119 and end at Junction with Nh-734. The project passing through the district Bijnor (Key Maps of NH-709AD indicating all 4 Packages enclosed).

PROJECTS 5

- NH-709A Project: The project road starts from design Chainage 0.000 & ending at Design Chainage 88.476. The existing length of project road is 93.826 km and design length of project road is 88.476 which includes the common portion of

संजय कुमार मिश्रा
परियोजना निदेशक
पी० आई० यू०-बाराबत
Sanjay Kumar Mishra
Project Director

15/11/19

Shamli bypass proposed by UPSHA (which is a part of Delhi Saharanpur road NH-709B) of length 4.50 km. The new NH number of the project section is (NH-709A). The project passing through four districts namely Meerut, Baghpat, Muzaffarnagar and Shamli (**Key Maps of NH-709A Enclosed**).

PROJECTS 6

- **NH-334B Projects:** Upgradation two lane with Paved shoulder of- Meerut to Baghpat section from km 0.000 to km 48.260 of NH-334B in the State of Uttar Pradesh. The existing length of project road is 48.260 km and design length is 49.110 km out of which 4.48 Km road (Design Chainage from Km 41+360 to Km 45+840) is not in our scope due to overlap with Delhi-Saharanpur Road NH-709B. Hence total design length is 44.630 Km. the project passing through two districts namely Meerut and Baghpat. (**Key Maps Enclosed**).

It is further submitted that these projects have been considered as separate project with separate alignment vide NHAJ regional –west office letter no 19001/1RO –W-UP/NEW NH/Consultancy/4533 dated 26-10-2018 (**copy enclosed**)

It is also clarify that We have submitted EDS to Nodal officer vide User agency letter no NHAI/PIU/BPT/1012(NH-709AD)/2018/936 , dated 14-12-2018 that these projects have been considered as separate project with separate alignment. (**Copy enclosed**).

MoRTH vide letter RW/NH-37011/37/2018-PPP (part) dated 30-11-2018 considered these projects as separate project with high priority (**copy enclosed**).

Further the construction work would be taken up in different projects which will be executed

परियोजना निदेशक
आई० यू०-बागपत
Ajay Kumar Mishra
Project Director

15/11/19

		<p>by Six different contractors; hence the consolidation of these projects is not feasible.</p> <p><u>ENVIRONMENT CLEARANCE</u></p> <ul style="list-style-type: none"> • Environment clearance not required of all the projects vide amendment to EIA notification bearing No S.O 2559 (E) dated 22-Aug-2013 the project road being less than 100 km.
--	--	---

The above point wise compliance is submitted for Consideration

भवदीय



15/11/19

(संजय कुमार मिश्रा)
परियोजना निदेशक,
पी0आई0यू0, बागपत

संलग्नक — उपरोक्तानुसार



भारतीय राष्ट्रीय राजमार्ग प्राधिकरण
National Highway Authority of India

(सड़क परिवहन और राजमार्ग मंत्रालय)
(Ministry of Road Transport & Highways)

परियोजना क्रियान्वयन इकाई - बागपत
Project Implementation Unit, Baghpat

फ्रेंड्स कॉलोनी, निकट पी डब्ल्यू डी. गेस्ट हाउस, बड़ौत रोड, जिला-बागपत - 206141
Friends Colony, Near PWD Guest House, Baraut Road, District Baghpat-206141

दस्तावेज नं.

ई-मेल : pui@nhai.org



भारत सरकार
राजमार्ग विभाग
नई दिल्ली

Letter no. NHA/PIU-BPT/1012(NH-709AD)/2018/936

Date 14-12-2018

To,

Nodal Officer,

Uttar Pradesh Forest Department, Lucknow,
Uttar Pradesh-UP

Sub: Four laning of Panipat (Start from junction with Existing Km of NH-44 at Panipat) -to Shamli (End at its junction with Existing 39+300 of SH-12) of NH-709AD in the State of Uttar Pradesh **Package-I** (km 0.000 to km 35.580 **Reg.:Submission of Forest Compliance**

Ref: 1) Online Proposal No: FP/UP/ROAD/37343/2018 EDS raised on 04-12-2018

Dear Sir,

With reference to your EDS raised on 4-12-2018, the point wise compliance is submitted as under

The consolidated project road proposal cannot be submitted due to following reasons -

- The project road is not a continuous road stretch. The **Package-I** ends at **NH 709 B**. Thereafter the **NH-709 B** continues for 7.8 kms (Part of proposed Shamli Bypass).
- The **Package-II** again starts from Junction with **NH 709 B** after **7.8 kms** and ends at **NH 58**.
- Thereafter **NH 58** continues for **11.2 kms** which is not proposed for construction being not part of this project road.
- The **Package-III** starts from **NH 58** after travelling 11.2 kms on **NH 58** only.

परियोजना निदेशक
Project Director
भारतीय राष्ट्रीय राजमार्ग प्राधिकरण
National Highway Authority of India
पी० आई० यू० - बागपत
P.I.U. - Baghpat

15/11/19

सजय कुमार मिश्रा
परियोजना निदेशक
पी० आई० यू० - बागपत
Sajay Kumar Mishra
Project Director
P.I.U. - Baghpat

V. The **Package-III** ends at Miranpur junction with **NH-119** Thereafter **NH 119** starts and continues for **25.6 kms** which is not proposed for construction being part of **NH 119**.

VI. The **Package-IV** starts after travelling **25.6 kms** on **NH-119** and ends at junction with **NH 734**.

It is to further submitted that these projects have been considered as separate project with separate alignment vide NHAI Regional -West Office letter no 19001/1RO-W-UP/NEW NH /consultancy/4533 dated 26-10-2018.(copy enclosed)

MoRTH Vide letter RW/NH-37011/37/2018-ppp(part) Dated 30-11-2018. Considered these projects as separate project with high priority (copy enclosed)

Further the construction work would be taken up in **four different** packages which will be executed by four different contractors; hence the Consolidation of these projects is not feasible

The above point wise compliance is submitted for Consideration



Sanjay.Kumar Mishra

Project Director

PIU NHAI, Baghpat

Encl: As above.

1) Key Map of all four packages of NH-709 AD


परियोजना निदेशक

Project Director

भारतीय राष्ट्रीय राजमार्ग प्राप्ति :
National Highway Authority of

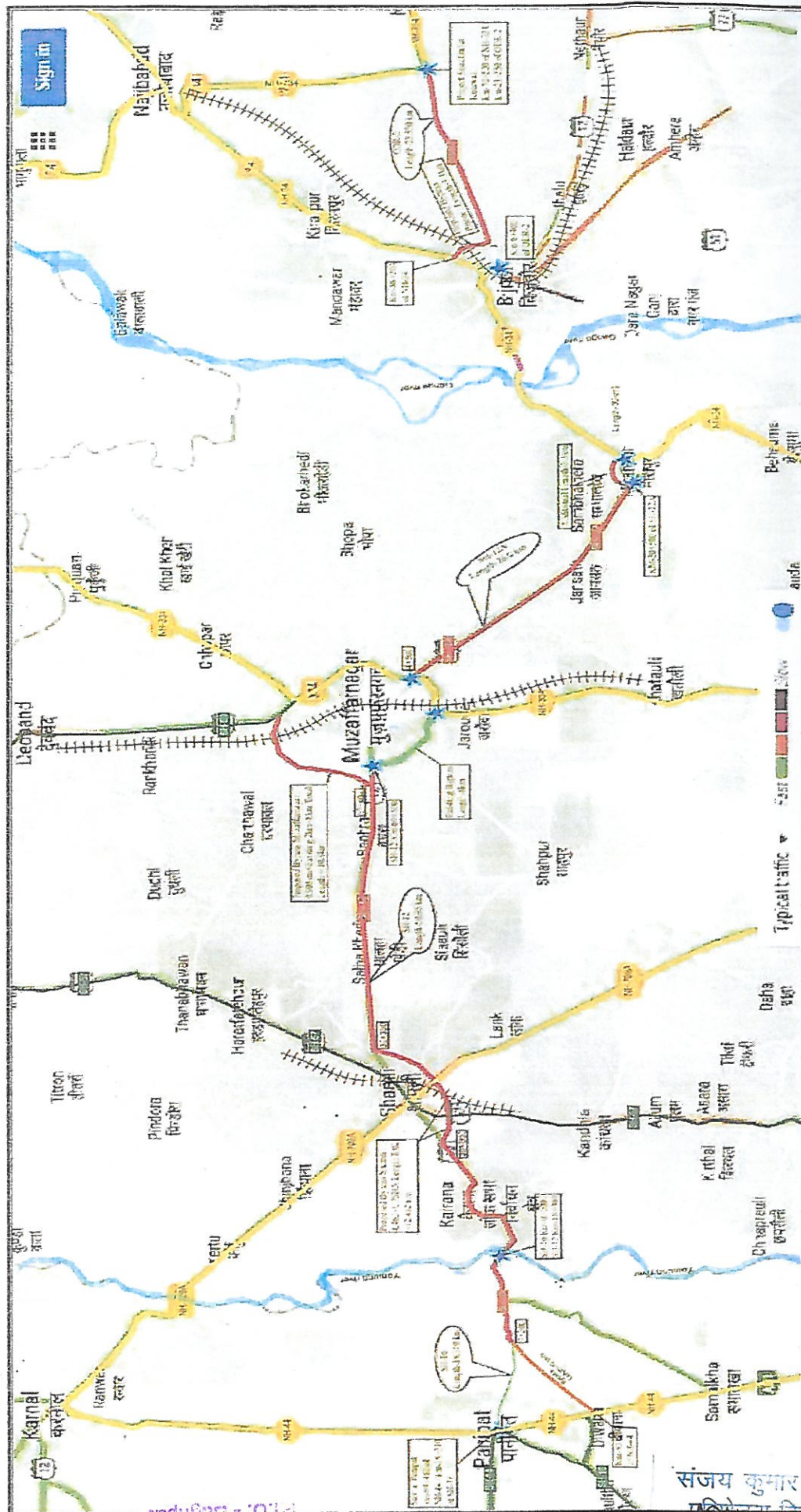
पी० आई० यू० - बागपत

P.I.U. - Baghpat


संजय कुमार मिश्रा
परियोजना निदेशक
पी० आई० यू० - बागपत
Sanjay Kumar Mishra

15/11/19

KEY MAP OF ALL FOUR PACKAGES OF NH-709AD



Sanjay Kumar Mishra
Project Director
P.I.U. - Badhoat

27/1/19

Sanjay Kumar Mishra
Project Director
P.I.U. - Badhoat



भारतीय राष्ट्रीय राजमार्ग प्राधिकरण

(सड़क परिवहन एवं राजमार्ग मंत्रालय, भारत सरकार)

National Highways Authority of India

(Ministry of Road Transport & Highways, Govt. of India)

क्षेत्रीय कार्यालय- पश्चिम उ०प्र०, लखनऊ / Regional Office - West UP, Lucknow

सी.पी.-12, विराज खण्ड (निकट सिंगापुर मॉल), गौमती नगर, लखनऊ-226010 (उ०प्र०)

CP-12, Viraj Khand (Near Singapore Mall), Gomti Nagar, Lucknow-226010 (UP)

दूरभाष / Phone : 0522-4960291

टेलीफैक्स / Fax : 0522-4950680

ई-मेल / E-mail : rowestup@nhai.org

rowestup@gmail.com

वेबसाइट / Website : www.nhai.org

19001/1/RO-W-UP/New NH/Consultancy/4533

Date: 26.10.2018

To,

Sh. Navin Kumar

CGM (Tech)-UP

National Highways Authority of India

G-5&6, Sector - 10, Dwarka ,

New Delhi - 110075.

Sub: Consultancy services for Project Management Phase-I including Preparation of Detailed Project Report for Upgradation of Highway starting from junction with NH-44 at Panipat connecting Shamli, Muzaffarnagar, Miranpur, Bijnor and terminating at its junction with NH-734 at Kotwali to Two/ Four Lane with Paved Shoulder Configuration;

- Approval to alignment - reg.

Ref : PD, Baghpat letter No.NHAI/PIU-Bpt/1022/2018/D-686, dated 18.10.2018

Sir,

The above mentioned project of NH-709AD was entrusted to NHAI vide MoRT&H letter dated 03.04.2018 for preparation of DPR. M/s L.N.Malviya Infra Projects Pvt. Ltd. In JV with Pioneer Infra Pvt. Ltd. is the DPR Consultant for this project.


Detailed presentation to Member (P)-RKP has already been given on 24.07.2018 followed by MoRT&H on 25.07.2018. Further, a meeting was held under the Chairmanship of Hon'ble Minister MoRT&H on 06.09.2018 wherein it was decided to develop the project in four packages. Member (P) has already given his 'in - principle' approval to the alignment proposal during the presentation. The breakup of proposed 4 packages is:-

- (i) Package - I : 4 lane Panipat - Shamli (length 35.50 km)
- (ii) Package - II : 4 lane Shamli - Muzaffarnagar (length 42.00 km)
- (iii) Package - III : 4 lane Muzaffarnagar - Miranpur (length 31.00 km)
- (iv) Package - IV : 2 lane with PS Bijnor- Kotwali (length 21.50 km)

The project configuration, package - wise, has been proposed on the basis of current traffic and future traffic projection. Detailed justification given by PD - Baghpat to the project. Configuration is enclosed as attachment for perusal. Ref. map is also enclosed for kind perusal and approval.

Request you to kindly communicate formal approval of the Competent Authority to the alignment.

Encl: As above.


Lt Col Chandan Vatsa (Retd)
Regional Officer, West - U.P


Copy to:

1. PD, PIU - Baghpat for information please.
2. Sh.K.K.Ahuja, TL, M/s L N Malviya JV with Pioneer Infra for information please.

"Building a nation, not just Roads."

मुख्यालय : प्लॉट सं० जी-5 एवं 6, सेक्टर-10, द्वारका, नई दिल्ली - 110 075, दूरभाष : 91-11-25074100/200

Head Office : Plot No. G-5 & 6, Sector - 10, Dwarka, New Delhi - 110 075 Phone : 91-11-25074100/200


श. कुमार मिश्रा
परियोजना निदेशक
15/11/19

RW/NH-37011/37/2018-PPP (Part)
Government of India
Ministry of Road Transport & Highways
(BP&SP Cell)
Transport Bhawan, 1, Parliament Street, New Delhi-110001

Dated: 30th November, 2018

OFFICE MEMORANDUM

Sub: - Minutes of the Meeting held on 14.11.2018 in Transport Bhawan, New Delhi under the Chairmanship of Secretary (RT&H) for reviewing the optimization of Bharatmala Pariyojana network and prioritization of projects to be implemented by NHAI.

Please find enclosed herewith minutes of meeting held on 14-11-2018 in the Ministry under the Chairmanship of Secretary (RT&H) for reviewing the optimization of Bharatmala Pariyojana network and prioritization of projects to be implemented by NHAI, which was attended by officials of Ministry as well as NHAI.

Narendra 30.11.18

(Narendra Sharma)

Superintending Engineer (BP & SP)

To:

1. Chairman, NHAI, New Delhi;
2. Director General(RD) & Special Secretary, M/o RT&H, New Delhi;
3. Additional Secretary, M/o RT&H, New Delhi;
4. All Members, NHAI, New Delhi;
5. Joint Secretary (Highways), M/o RT&H, New Delhi;
6. Shri Manoj Kumar, CGM (Bharatmala), NHAI, New Delhi.

परियोजना निदेशक
Project Director
भारतीय राष्ट्रीय राजमार्ग प्राधिकरण
National Highway Authority of India
पीठ आई० यू० - बंगलूर
P.O. - Baghpai

Sr. No.	Classification	Corridor Name	Corridor Code	Project Name	Length (km)	State	Priority	End Lane Status	Program	Phase
365	ICR	Jharuguda - Tilsani	540	Badahal-Tilsani	62	Odisha	Low	4L	BM	ICR
366	ICR	Keonjhar - Duburi (Chandikhol)	541	Keonjhar-Duburi	99	Odisha	Low	4L	BM	ICR
367	ICR	Dewas - Ujjain - Ratlam	542	Dewas - Ujjain	48	Madhya Pradesh	Low	4L	BM	ICR
368	ICR	Dewas - Ujjain - Ratlam	542	Ujjain - Badnawar	47	Madhya Pradesh	Low	4L	BM	ICR
369	ICR	Sonapat - Baghpat - Meerut	543	HR/UP Border - Baghpat	8	Uttar Pradesh	High	4L	BM	ICR
370	ICR	Sonapat - Baghpat - Meerut	543	Baghpat-Meerut	53	Uttar Pradesh	High	4L	BM	FR
371	ICR	Agra - Aligarh	545	Agra - Aligarh	80	Uttar Pradesh	High	4L	BM	ICR
372	ICR	Namakkal - Trichy	546	Namakkal - Trichy	90	Tamil Nadu	High	4L	BM	ICR
373	ICR	Chittoor - Ranipet	547	TN/AP Border - Ranipet	28	Tamil Nadu	High	4L	BM	ICR
374	ICR	Panipat - Shamli - Muzaffarnagar	548	UP/HR Border-Panipat	21	Haryana	High	4L	BM	ICR
375	ICR	Panipat - Shamli - Muzaffarnagar	548	Shamli-UP/HR Border	20	Uttar Pradesh	High	4L	BM	FR
376	ICR	Panipat - Shamli - Muzaffarnagar	548	Shamli - Muzaffarnagar	40	Uttar Pradesh	High	4L	BM	FR
377	ICR	Ludhiana - Sangrur	549	Malerkotla - Sangrur	37	Punjab	High	4L	BM	EC
378	ICR	Ismailabad (Ambala) - Kaithal - Khanauri	550	PJ/HR border near Khanauri-Kaithal	21	Haryana	Low	4L	BM	ICR
379	ICR	Ismailabad (Ambala) - Kaithal - Khanauri	550	Khanauri-PJ/HR border near Khanauri	11	Punjab	Low	4L	BM	ICR
380	ICR	Vellakolli - Sankakiri	551	Vellakolli - Sankakiri	70	Tamil Nadu	Medium	4L	BM	ICR

		Corridor Name	Corridor Code	Project Name	Length (km)	State	Priority	End Lane Status	Program
531	(NHDP)	Meerut - Bijnor - Najabad	872	Meerut - Bijnor	54	Uttar Pradesh	High	4L	NHDP
532	OEC (NHDP)	Meerut - Bijnor - Najabad	872	Bijnor - Jalalabad	32	Uttar Pradesh	High	4L	NHDP
533	OEC (NHO)	Dharuhera - Bhiwadi - Sohna - Palwal	874	Dharuhera - Sohna	34	Haryana	High	4L	BM
534	OEC (NHO)	Dharuhera - Bhiwadi - Sohna - Palwal	874	Sohna-Palwal	31	Haryana	High	4L	NH (O)
535	OEC (NHO)	Limbdi (Amedabad) - Dhasa (Amrell)	875	Dhasa - Limbdi	90	Gujarat	Low	2L PS	NH (O)
536	OEC (NHO)	Muzzafamagar - Bijnor - Nagina	876	Muzzafamagar - Bijnor - Nagina	80	Uttar Pradesh	High		NH (O)
537	OEC (NHO)	Paonta Saheb - Ballupur Chowk (Dehradun) - Raiwala (Rishikesh)	877	Paonta Saheb-Ballupur Chowk (Dehradun)	52	Uttarakhand	Low		NH (O)
538	OEC (NHO)	Paonta Saheb - Ballupur Chowk (Dehradun) - Raiwala (Rishikesh)	877	Remaining works of Haridwar - Dehradun		Uttarakhand	High		NH (O)
539	SP (NHO)	Ambala - Kalaamb (HR/HP Border)	903	Ambala - Kalaamb	46	Haryana	Medium	4L	NH (O)
540	SP (NHO)	Yamuna Nagar - Paonta Sahib (HP border)	904	Jagadhri - HR/HP Border	48	Haryana	High	4L	NH (O)
541	SP (NHO)	Kaithal - Ramnagar	905	Kaithal-Ramnagar Alias Bakshiwalie (FR) (Lot-2/Hry/Pkg-1) (Package-IV)	38	Haryana	Low		NH (O)

No. NH-12037/55/2017/UP/NH-II(pt)

Government of India

Ministry of Road Transport & Highways

(Zone-1)

Transport Bhawan, 1, Parliament Street, New Delhi - 110001

Date: 3rd April, 2018

To

The Chairman,
National Highways Authority of India,
Dwarka, Delhi.


Sub: Development of National Highways through NHAI regarding


Sir,

Please refer to CE(NH), UP PWD letter no 790NH/21N/18 dated 07.03.2018 requesting to entrust 12 stretches (10 newly declared NH and two sections of earlier declared NH) to NHAI (copy enclosed for ready reference). The details of the stretches are as under:

A. Newly Declared NHs:

Sr. No.	Name of Road	Length (Km)	Remarks
1	Allahabad-Jaunpur-Gorakhpur	170	NH-319D
2	Panipat- Haryana / UP border - Shamli-Muzaffargarh-Bijnor-Nagina	131	NH-709AD
3	Palwal-Aligarh (Total length= 83 km; Haryana= 17 km; UP= 66 km)	66	NH-334D
4	Varanasi-Sindhura-Jaunpur-Akbarpur-Ayodhya Road	180	NH 135A
5	Stretch from Balia (junction on NH-31 near Teekha)- Mau-Azamgarh on NH-28	100	NH-135A
6	Stretch from Jaunpur to Khairan extended upto NH-31 near Saidpur	80	NH-731
7	Stretch from Palla Shajahanpur via Hardoi -Lucknow	270	NH-731
8	Stretch from Mathura (NH-44) Hathras-Badaun-Bareilly (NH-30)	215	NH-530B
9	Stretch from Moradabad- UP / Uttarakhand border- Jaspur-Kashipur (Total=53km,U.P.=53km, Uttarakhand=5km,)	53	NH-734
10	Meerut-Garhmukteshwar (junction at NH 9)	47	NH-709A
Total		1292	


Project Director
National Highway Authority of India
PIU - Lucknow


संजय कुमार मिश्रा
परियोजना निदेशक
आई० यू०-बागपत
Sanjay Kumar Mishra

15/11/19

B. Earlier Declared NH Sections:

Sr. No.	Name of Road	Length (Km)	Remarks
1	Meerut-Haryana border = 60 km. (New NH-334B)	60.00	
2	Haryana border-Shamli-Budhana-Meerut (NH-34) = 94 (New NH-709A)	94.00	
	Total	154.00	

2. Presently, the DPR for development of these highways are being taken up by Uttar Pradesh state PWD on behalf of Ministry. As per feasibility report, there is significant traffic on this NH, which may warrant 4/6 lanning, and it has therefore been decided by the competent authority that the development of this stretch may be taken up by NHAI. Possibility may be explored to develop four lanning on green field alignment and to save time the DPR consultants duly appointed may be used by NHAI by signing tri-partiate agreement and their further payment shall be made by NHAI. It was however decided in last meeting of Hon'ble Minister on 27.03.2018 that as the road condition of NH-334B is very poor and traffic is high, this stretch may be improved to at least 2 lane paved shoulder by state PWD after including this stretch in this year's Annual Plan, as NHAI will develop this stretch for 4 lanning altogether on new alignment.

3. In view of the above, it has been decided that NHAI may take further action for development of these stretches and accordingly, requested to take over the DPR in present status from state PWD. It is also requested to sign a tri-partiate agreement among NHAI, State PWD and Consultant for transfer of DPR to NHAI, if required.

Yours faithfully,

Encl.: As Above.

L-11
03.04.2018
(Ram Prasad Panda)

Superintending Engineer (Zone-1)II,
for Director General (Road Development) &SS

Copy to:

1. The Chief Engineer, UP PWD, Lucknow, with a request to hand over the DPR in present status to NHAI for further action at the earliest by signing tri-partiate agreement and include NH-334B for improvement to 2 lane paved shoulder within available RoW this year by including it in Annual Plan 2018-19.
2. The Regional Officer, MoRTH, Near Bio-Tech Chowk, Lucknow Ring Road, Vikas Nagar, Lucknow, UP-226022 with a request to liaise with state PWD and hand over the DPR to NHAI. He should ensure that DPR in all new NHs declared as well as in-principle are completed within next 1-2 months and further necessary action taken.
3. CE (Planning) for further necessary action for entrustment of these stretches to NHAI.

SDM
Project Director
National Highway Authority of India
PIU-Baghat

15/11/19
संजय कुमार मिश्रा
परियोजना निदेशक
पीओ आईएच-बगहात
Sanjay Kumar Mishra

भारत का राजपत्र The Gazette of India



असाधारण

EXTRAORDINARY

भाग II—खण्ड 3—खण्ड (II)

PART II—Section 3—Sub-section (II)

प्राधिकार से प्रकाशित

PUBLISHED BY AUTHORITY

सं. 2294]

No. 2294]

नई दिल्ली, शुक्रवार, जून 22, 2018/ आषाढ़ 1, 1940

NEW DELHI, FRIDAY, JUNE 22, 2018/ASHADHA 1, 1940

राष्ट्रपति महोदय और राज्यपाल महोदय

अभिज्ञान

नई दिल्ली, 22 जून, 2018

क्र.सा. 9032(ग) — केन्द्रीय सरकार, भारतीय राष्ट्रीय राजमार्ग प्राधिकरण अधिनियम, 1988 (1988 का 68) की धारा 11 द्वारा प्रवृत्त शक्तियों का उपयोग करते हुए एतद्वारा राष्ट्रीय राजमार्ग संख्या 709 (लॉन्गो (दिल्ली) के निकट राख-9 के साथ अपने जंक्शन से प्रारंभ होकर उत्तर प्रदेश राज्य में बागपत, मेरठ, शामली की जोड़ने वाला और सहारनपुर के निकट राख-344 के साथ अपने जंक्शन पर समाप्त होने वाला राजमार्ग), 709 (उत्तर प्रदेश राज्य में पानीपत के निकट राख-709 के साथ अपने जंक्शन से प्रारंभ होकर उत्तर प्रदेश राज्य में शामली, मुजफ्फरगढ़, भीमा, बिजनौर की जोड़ने वाला और राख-734 के साथ अपने जंक्शन पर समाप्त होने वाला राजमार्ग), 709 (उत्तर प्रदेश राज्य में गढ़मुक्तेश्वर के निकट राख-9 के साथ अपने जंक्शन से प्रारंभ होकर मेरठ, बुधना, शामली, हरियाणा राज्य में करनाल, जीव, मुहल की जोड़ने वाला और बिबानों के निकट राख-709 के साथ अपने जंक्शन पर समाप्त होने वाला राजमार्ग), 734 (उत्तर प्रदेश राज्य में सैयदपुर के निकट राख-31 के साथ अपने जंक्शन से प्रारंभ होकर सुथाना धौनपुर, मुल्तानपुर, लखनऊ, हरदोई, थानेपुर की जोड़ने वाला और पलिया में समाप्त होने वाला राजमार्ग), 734 (उत्तर प्रदेश राज्य में गजिबाबाद के निकट राख-34 के साथ अपने जंक्शन से प्रारंभ होकर नगिना, उत्तराखंड राज्य में काशीपुर की जोड़ने वाला और उत्तर प्रदेश राज्य में मुशवानाद के निकट राख-9 के साथ अपने जंक्शन पर समाप्त होने वाला राजमार्ग), 319 (उत्तर प्रदेश राज्य में इलाहाबाद के निकट राख-19 के साथ अपने जंक्शन से प्रारंभ होकर और मुंगरा बादशाहपुर के निकट राख-31 के साथ अपने जंक्शन पर समाप्त होने वाला राजमार्ग), 128 (उत्तर प्रदेश राज्य में आजमगढ़ के निकट राख-28 के साथ अपने जंक्शन से प्रारंभ होकर मऊ, तीखा की जोड़ने हुए और फैला के निकट राख-31 के साथ अपने जंक्शन पर समाप्त होने वाला राजमार्ग), 128 (उत्तर प्रदेश राज्य में आजमगढ़ के निकट राख-28 के साथ अपने जंक्शन से प्रारंभ होकर और दोहरियाट के निकट राख-24 के साथ अपने जंक्शन पर समाप्त होने वाला राजमार्ग), 300 (उत्तर प्रदेश राज्य में बरेली के निकट राख-30 के साथ अपने जंक्शन से प्रारंभ होकर बुधन, हजरत की जोड़ने हुए और मथुरा के निकट राख-44 के साथ अपने जंक्शन पर समाप्त होने वाला राजमार्ग)।

(1)

Project Director
National Highway Authority of India
PIU -Baghpat

संजय कुमार मिश्रा
परियोजना निदेशक
आई० एच० ऑ०-बागपत
Sanjay Kumar Mishra
Project Director

Scanned by CamScanner

समाप्त होने वाला राजमार्ग), 334डी (उत्तर प्रदेश राज्य में अलीगढ़ के निकट रारा-34 के साथ अपने जंक्शन से प्रारंभ होकर और खैर, जेवर को जोड़ते हुए और हरियाणा राज्य में पलवल के निकट रारा-44 के साथ अपने जंक्शन पर समाप्त होने वाला राजमार्ग) और 128ए (उत्तर प्रदेश राज्य में मोहम्मदपुर के निकट रारा-28 के साथ अपने जंक्शन से प्रारंभ होकर बादशाहपुर को जोड़ते हुए और रारा-31 जौनपुर के साथ अपने जंक्शन पर समाप्त होने वाला राजमार्ग) को भारतीय राष्ट्रीय राजमार्ग प्राधिकरण को सौंपती है।

[फा.सं. एनएच-14013/6/2018-सी एंड एम]

राजेश गुप्ता, उप सचिव

MINISTRY OF ROAD TRANSPORT AND HIGHWAYS

NOTIFICATION

New Delhi, the 22nd June, 2018

S. O. 3032(E).— In exercise of the powers conferred by section 11 of the National Highways Authority of India Act, 1988 (68 of 1988), the Central Government hereby entrust National Highway No. 709B, (The highway starting from its junction with NH-9 near Loni (Delhi) connecting Baghpat, Baraut, Shamli and terminating at its junction with NH-344 near Saharanpur in the State of Uttar Pradesh), 709AD (The highway starting from its junction with NH-709 near Panipat in the state of Haryana connecting to Shamli, Muzaffarnagar, Bhopa, Bijdot and terminating at its junction with NH-734 near Nagina in the state of Uttar Pradesh), 709A (The highway starting from its junction with NH-9 near Garhmukteswar connecting Meerut, Budhna, Shamli in the state of Uttar Pradesh, Katnal, Jind, Mundal and terminating at its junction with NH-709 near Bhiwani in the state of Haryana), 731 (The highway starting from its junction with NH-31 near Saidpur connecting Khuthan, Jaunpur, Sultanpur, Lucknow, Hardoi, Shajahanpur and terminating at Paliya in the State of Uttar Pradesh), 734 (The highway starting from its junction with NH-34 near Najibabad connecting Nagina in the State of Uttar Pradesh, Kashipur in the State of Uttarakhand and terminating at its junction with NH-9 near Moradabad in the state of Uttar Pradesh), 819D (The highway starting from its junction with NH-19 near Allahabad and terminating at its junction with NH-31 near Mungra Badshahpur in the state of Uttar Pradesh), 128B (The highway starting from its junction with NH-28 near Azamgarh connecting Man, Dehna and terminating at its junction with NH-31 near Rhipna), 128C (The highway starting from its junction with NH-28 near Azamgarh and terminating at its junction with NH-24 near Dohighat in the state of Uttar Pradesh), 530B (The highway starting from its junction with NH-30 near Bareilly connecting to Budaun, Hathras, and terminating at its junction with NH-44 near Mathura in the state of Uttar Pradesh), 334D (The highway starting from its junction with NH-34 near Aligarh and connecting Khair, Jowar in the state of Uttar Pradesh and terminating at its junction with NH-44 near Palwal in the state of Haryana) and 128A (The highway starting from its junction with NH-28 near Mohammadpur connecting to Badshapur and terminating at its junction with NH-31 Jaunpur in the state of Uttar Pradesh) to the National Highways Authority of India.

[F. No. NH-14013/6/2018-P&M]

RAJESH GUPTA, Dy. Secy.

अधिसूचना

दि. 22 जून, 2018

क्र.सं. 3032—केन्द्रीय सरकार, राष्ट्रीय राजमार्ग अधिनियम, 1956 (1956 का 48) की धारा 5 द्वारा प्रदत्त शक्तियों का प्रयोग करते हुए, भारत सरकार एत एवद्वारा निदेश देती है कि इसके साथ संलग्न तालिका के कॉलम (2) में वर्णित प्रत्येक राष्ट्रीय राजमार्ग से संबंधित कार्यों का निष्पादन करने के संबंध में प्रत्येक राष्ट्रीय राजमार्ग के संचालन वालीका के कॉलम (3) में विनिर्दिष्ट कार्य इस शर्त के अधीन राज्य सरकार द्वारा पूरे किए जाएंगे कि संबंधित राज्य सरकार उक्त अधिनियम के अधीन वर्तमान में लागू नियमों का अनुपालन करने के लिए ऐसे कार्यों को करने के लिए बाध्य होगी और उस

14/11/18

Proj. Project Director
National Highway Authority of India
PIU - Baghpat

Scanned by CamScanner

15/11/19
राजेश कुमार मिश्रा
परियोजना निदेशक
राजेश कुमार मिश्रा
परियोजना निदेशक

प्रयोजनार्थ तत्कालीन पोत परिवहन, सड़क परिवहन और राजमार्ग मंत्रालय (सड़क परिवहन और राजमार्ग विभाग), की अधिसूचना सं. क्रा.आ. 1096 (अ), दिनांकित 4 अगस्त, 2005 में एतद्वारा निम्नलिखित और संशोधन करती है, अर्थात्:—

उक्त अधिसूचना की अनुसूची में, क्रम सं. 24 तथा उससे संबंधित प्रविष्टियों के स्थान पर निम्नलिखित अंतःस्थापित किया जाएगा अर्थात्:-

(1)	संक्षेप	(3)
24.	<p>राष्ट्रीय राजमार्ग सं. 2ए, सं. 11 किमी 17.756 से किमी 42.525 (आगरा-उ. प्र./राजस्थान सीमा) तक खंड को छोड़कर, सं. 24 [किमी 8.340 से किमी 488.27 (हापड़ तथा मुरादाबाद बाईपास सहित दिल्ली/उत्तर प्रदेश सीमा/गजियाबाद-मुरादाबाद-बरेली-सीतापुर-लखनऊ खंड तक छोड़कर), सं. 24ए, सं. 27 किमी 0.000 (रासा सं. 2 का किमी 211.700) से किमी 6.410 (रास 27 के नए संरेखण) तक खंड को छोड़कर, सं. 28बी, 28सी किमी 43.000 से किमी 93.000 और किमी 99.000 से किमी 150.200 (बाराबंकी-बहराइच-कूपेदिहा खंड) तक खंड को छोड़कर, सं. 29 [किमी 2.225 से किमी 208.600 (बाराणसी-मोरादाबाद खंड) तक खंड को छोड़कर, सं. 58 किमी 11.500 से किमी 184.700 (लखनऊ-सुल्तानपुर) तक खंड को छोड़कर, सं. 58 किमी 62.250 से किमी 152.00 (मेरठ-मुजफ्फरनगर-उ. प्र./उत्तराखंड सीमा) तक खंड को छोड़कर, सं. 72ए किमी 0.00 से किमी 16.00 (छठमूलपुर-गणेशपुर) तक खंड छोड़कर, सं. 74 किमी 30.00 से किमी 132.00 तक (भागवाला के निकट उत्तराखंड/उ. प्र. सीमा से लखनऊ खंड के निकट उत्तर प्रदेश/उत्तराखंड सीमा तक खंड छोड़कर) और किमी 264.000 से किमी 342.000 (काशीपुर-सीतारगंज-बरेली) तक खंड छोड़कर, सं. 75 किमी 90.00 से किमी 103.00 (य. प्र./उ. प्र. सीमा से दासी) तक खंड को छोड़कर, सं. 76, रा. 00 किमी 7.43 से किमी 130.100 (कानपुर-कन्नौज खंड) तक खंड को छोड़कर, सं. 91 किमी 23.600 से किमी 414.000 (गजियाबाद-अलीगढ़-फाजिल्पुर खंड) तक खंड को छोड़कर, सं. 91ए, सं. 92, सं. 93 किमी 0.00 से किमी 232.000 (आगरा-अलीगढ़-नरेंद्रगढ़ खंड) तक खंड को छोड़कर, सं. 99 (नई रा. 890) किमी 95.100 से किमी 82.000 (कदमा-मोहा-मुल्तानपुर खंड) तक खंड को छोड़कर, सं. 233 किमी 122.270 से किमी 299.950 (बंगलूर सेतु-दुर्गो नेपाल सीमा से बाराणसी खंड) तक छोड़कर और सं. 235 किमी 7.469 से किमी 66.482 (मेरठ-हापड़) तक खंड को छोड़कर, नई रास सं. 72ए, नई रास सं. 730, नई रास सं. 730ए, नई रास सं. 931 और नई रास सं. 931ए, नई रास सं. 930बी, नई रास सं. 934ए, नई रास सं. 219, नई रास सं. 227ए और नई रास सं. 730ए, नई रास सं. 730, नई रास सं. 730बी, नई रास सं. 730सी, नई रास सं. 727बी, नई रास सं. 727ए, नई रास सं. 727सी, नई रास सं. 728, नई रास सं. 728ए, नई रास सं. 730सी, नई रास सं. 730सी, नई रास सं. 730सी और नई रास सं. 735 के उत्तरे भाग जो उत्तर प्रदेश राज्य में अवस्थित है।</p>	<p>उत्तर प्रदेश राज्य सरकार</p>

फा.सं. एनएच-14013/6/2018-पी एंड एस)

राजेश गुप्ता, उप सचिव, भारत सरकार

प्राद दिपिका: मूल अधिसूचना को कां.आ. 1096 (अ), दिनांकित 04 अगस्त, 2005 द्वारा प्रकाशित किया गया था और उसे पिछली बार का.आ.-2025(अ), दिनांकित 21.05.2018 द्वारा संशोधित किया गया था।

Don 14/11/18

Project Director
National Highway Authority of India
PIU -Bhopal



संजय कुमार मिश्रा
परियोजना निदेशक

Scanned with CamScanner

Scanned by CamScanner

NOTIFICATION

New Delhi, the 22nd June, 2018

S. O. 3033(E).— In exercise of the powers conferred by section 5 of the National Highways Act, 1956 (48 of 1956), the Central Government hereby directs that the functions in relation to the execution of works pertaining to each of the National Highways described in column (2) of the Table hereto annexed shall be exercisable by the State Government specified in column (3) of the Table against each highway subject to the condition that the State Government concerned shall in the exercise of such functions be bound to comply with the rules for the time being in force under the said Act and for that purpose makes the following further amendments in the notification of the Government of India in the erstwhile Ministry of Shipping, Road Transport and Highways (Department of Road Transport and Highways) number S.O. 1096(E), dated the 4th August, 2005, namely:—

In the said notification, in the Schedule, for serial number 24 and the entries relating thereto, the following shall be substituted, namely:—

Table

(1)	(2)	(3)
"24"	So much of National Highways No. 2A, No. 11 [excluding from Km 17756 to Km 42525 (Agra - UP/Rajasthan Border)], No. 24 [excluding from km. 8340 to km. 48827 (Delhi/Uttar Pradesh border Ghaziabad - Moradabad-Bareilly-Sitapur-Lucknow including Hapur and Moradabad bypasses), No. 24A, No. 27 [excluding from Km. 0000 (Km. 211700 of NH No. 2) to Km. 5410 (new alignment of NH 27)], No. 28B, No. 28C [excluding from Km. 21000 to Km. 23000 and from Km. 29000 to Km. 150200 (Barabanki-Baharanch-Rupadaha Section)], No. 29 [excluding from Km. 2225 to Km. 208500 (Varanasi-Gorakhpur Section)], No. 56 [excluding from Km. 11500 to Km. 134700 (Lucknow-Sultanpur Section)], No. 58 [excluding from Km. 52250 to Km. 15200 (Meerut-Muzaffarnagar - Uttar Pradesh/Uttarakhand Border)], No. 72A [excluding from km 0.00 to km 16.00 (Chitampur-Gaieshpur section)], No. 74 [excluding from Km 30.00 to Km 132.00 (Uttarakhand/UP border near Bhaguwala to UP/Uttarakhand border near Jaspur section) and excluding from Km. 264000 to Km. 342000 (Kashipur-Sitarganj-Bareilly Section)], No. 75 [excluding from km. 90.00 to km. 103.00 (section from Mathura Pradesh/Uttar Pradesh border to Jhansi)], No. 76, No. 86 [excluding from km. 743.00 to km. 180100 (Kanpur to Kabra section)], No. 91 [excluding from km. 23600 to Km. 244000 (Ghaziabad-Aligarh-Kanpur Section)], No. 91A, No. 92, No. 93 [excluding from km. 0.00 to km. 232000 (Agra-Aligarh-Moradabad section)], No. 96 (new No. 310) [excluding from Km 95.100 to Km 82.000 (Katra More-Sultanpur Section)], No. 233 [excluding km 122270 to Km 299350 (Ghagar bridge, Indo-Nepal border to Varanasi Section)], No. 235 [excluding from Km. 7269 to Km. 66482 (Meerut-Hapur Section)], new NH No. 727A, new NH No. 730, new NH No. 730A, new NH No. 931, and new NH No. 931A, new NH No. 330B, new NH No. 334A, new NH No. 219, new NH No. 221A, new NH No. 731A, new NH No. 730, new NH No. 124C, new NH No. 727B, new NH No. 727H, new NH No. 727G, new NH No. 328, new NH No. 324, new NH No. 330D, new NH No. 730B, new NH No. 731K, new NH No. 727B, new NH No. 730S, new NH No. 730C, new NH No. 135C and new NH No. 135A] as are situated within the State of Uttar Pradesh.	State Government of Uttar Pradesh.

[F. No. NH-14013/6/2018-P&M]

RAJESH GUPTA, Dy. Secy.

Note: - The principal notification was published vide number S.O. 1096 (E), dated the 4th August, 2005 and was last amended vide notification number S.O. 2025(E) dated the 21.05.2018.

Uploaded by DTP of Printing at Government of India Press, Ring Road, Mayapuri, New Delhi-110064
and Published by the Controller of Publications, Delhi-110054.

ALOK

KUMAR

Digitally signed
by ALOK KUMAR
Date: 2018.06.26
23:03:51 +05'30'

Project Director

National Highway Authority of India

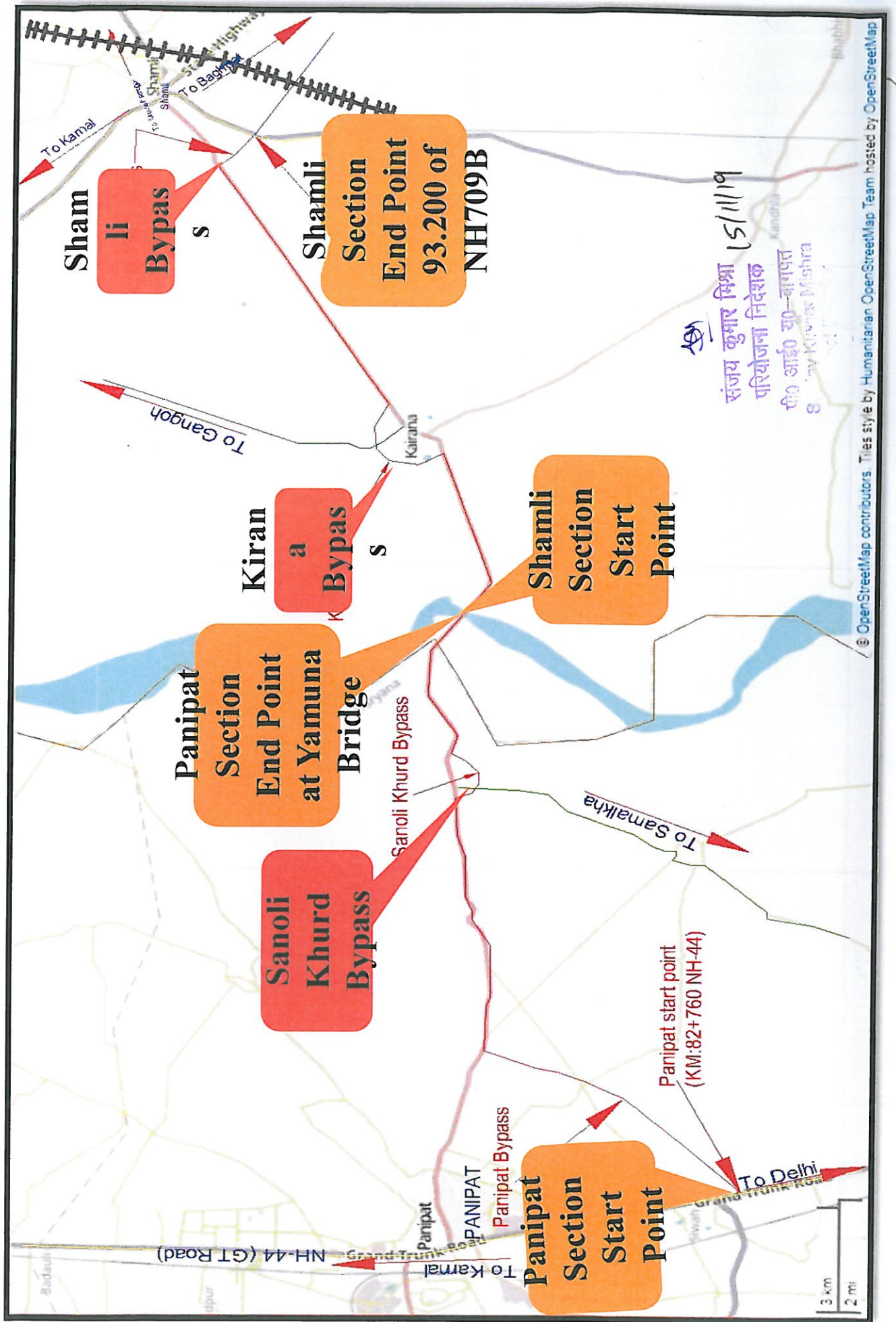
PIU - Baghat

Scanned by CamScanner

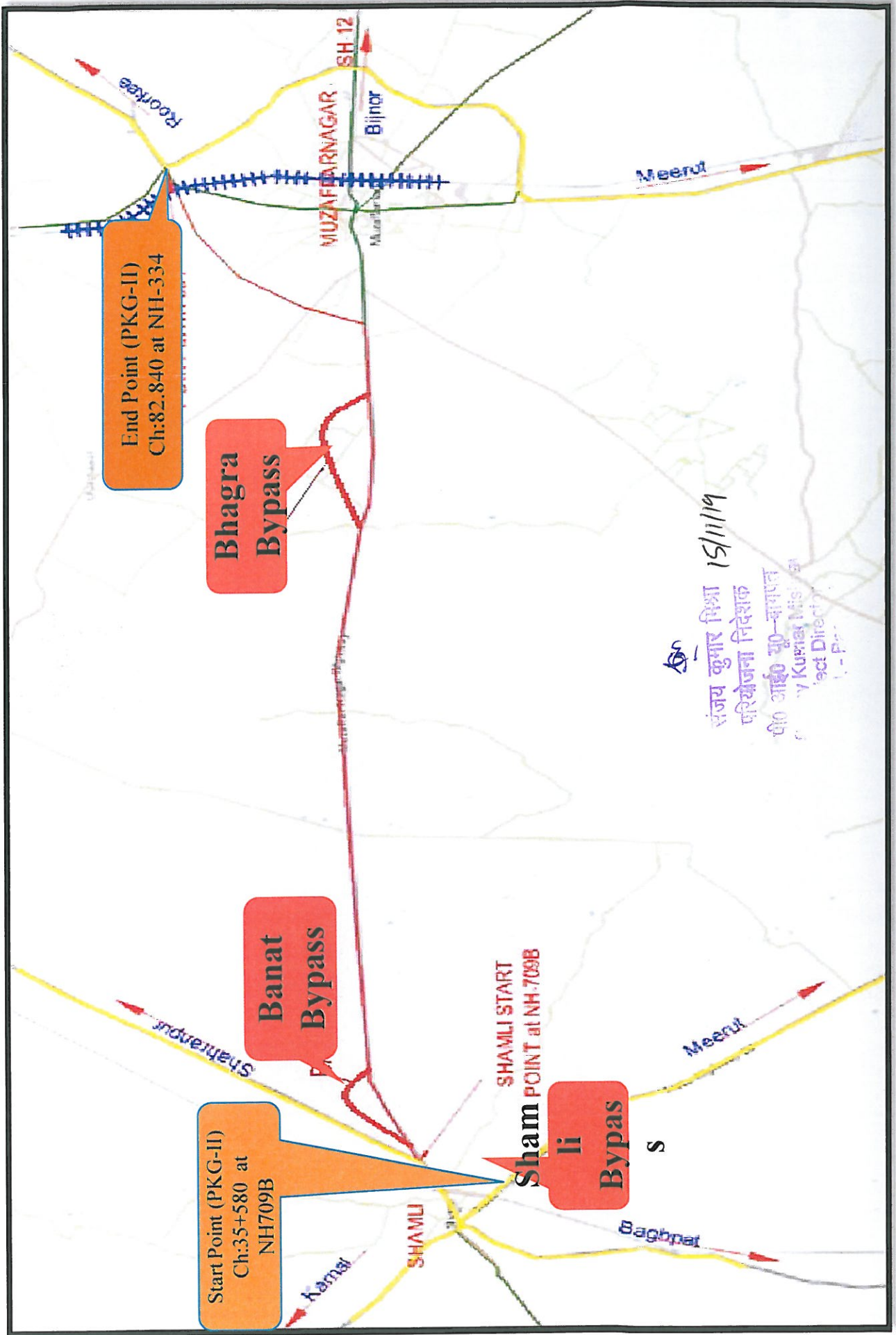
सजय कुमार मिश्रा
परियोजना निदेशक
पिओ आर्टो यूओ-बागपत
Sajay Kumar Mishra
Project Director
PIU - Baghat

15/11/19

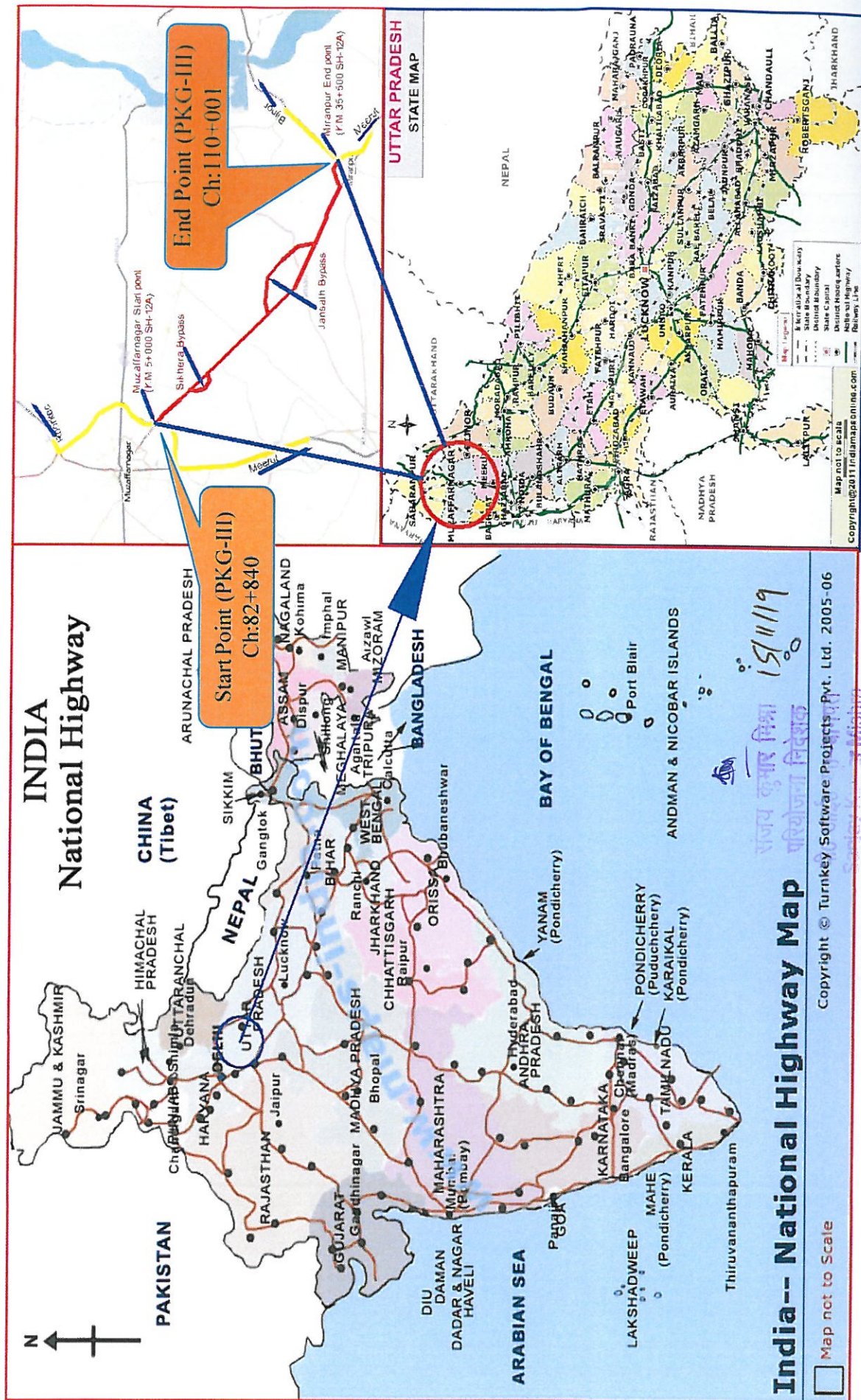
Key Map of NH-709AD Package-1



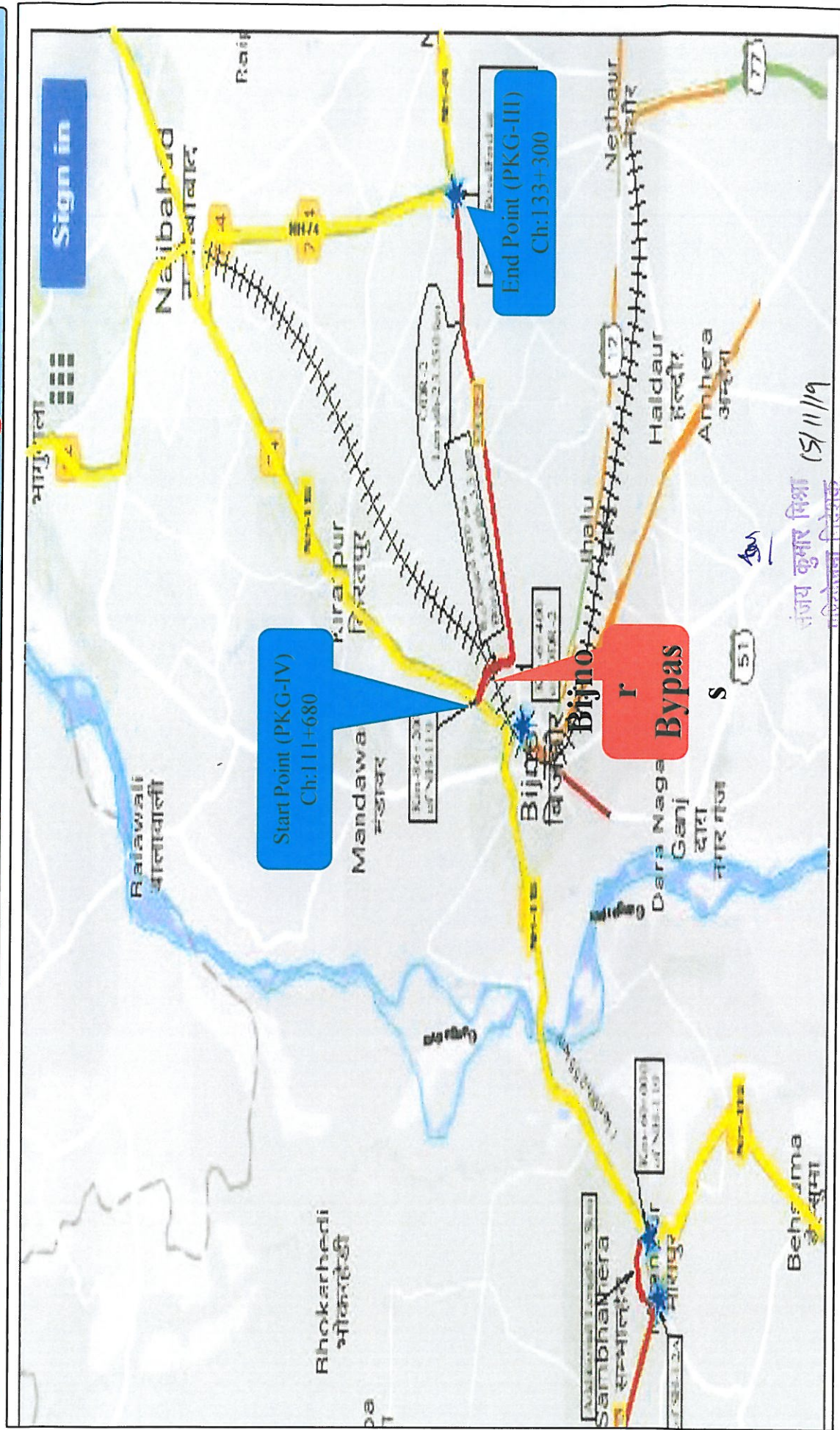
Key Map of NH-709AD Package-2



Key Map of NH-709AD Package-3



KEY MAP NH-709AD Package-4



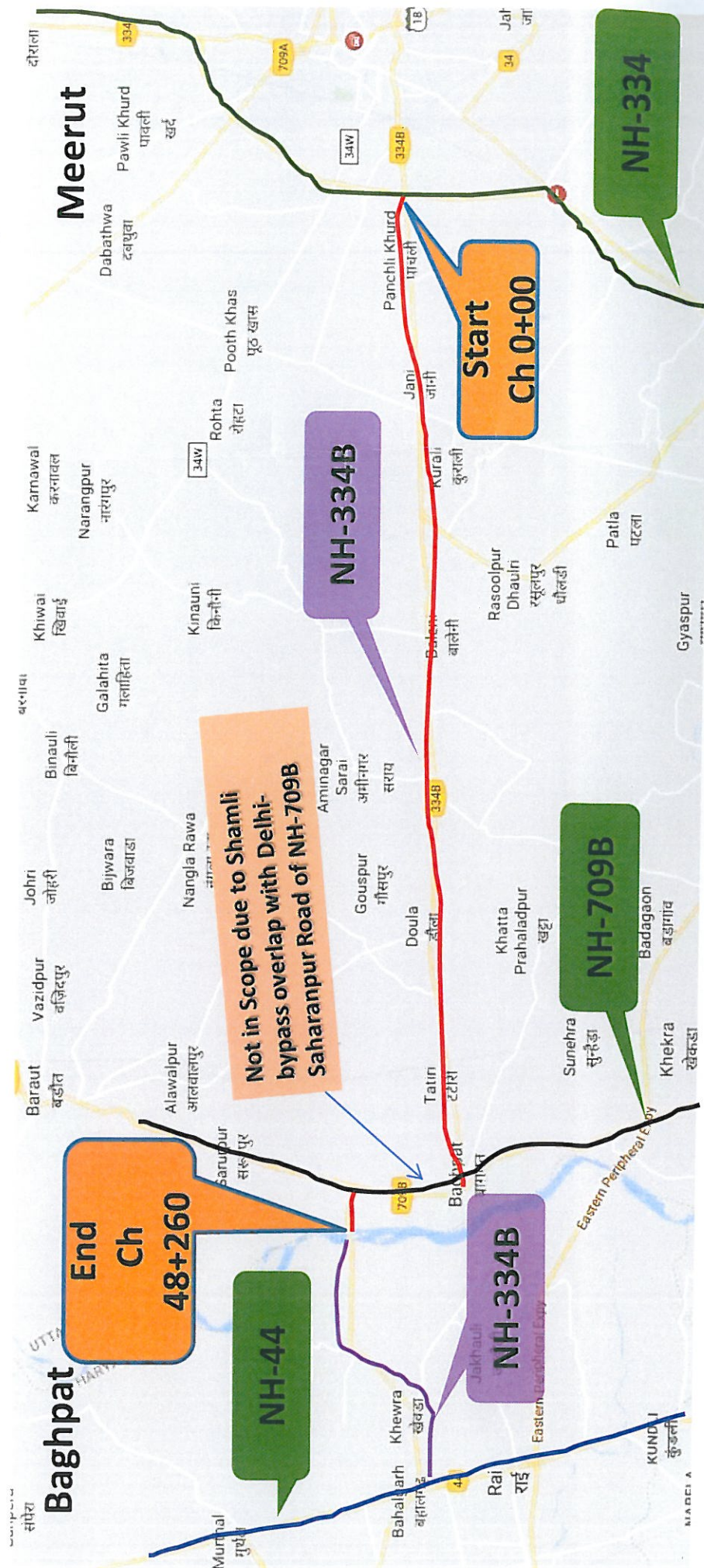
संजय कुमार मिश्रा 15/11/19

श्री ओईओ एच-बागपत
Sanjay Kumar Mishra
Project Director

KEY MAP of NH-709A

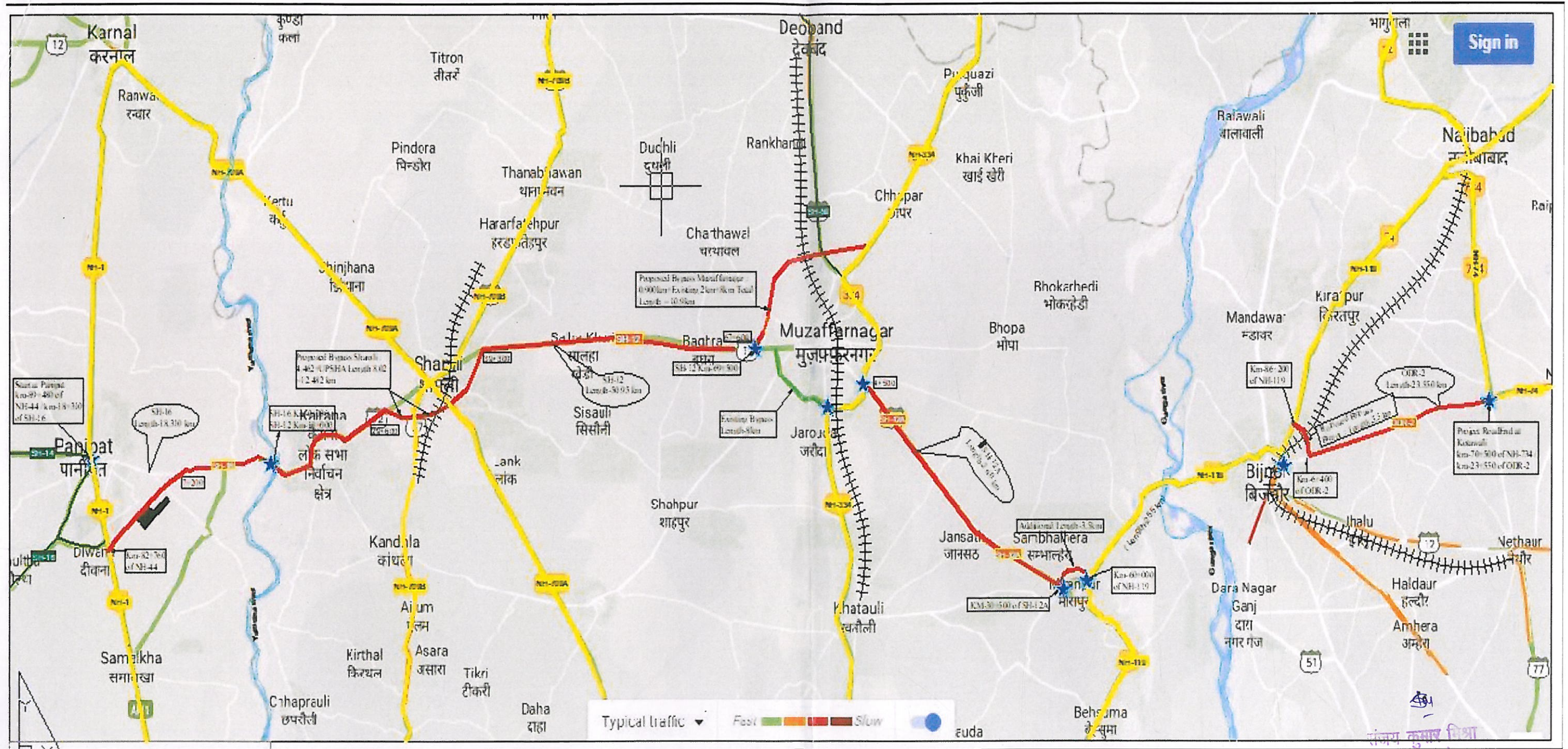


KEY MAP OF NH-334B



15/11/19
 राज्य कुमार मिश्रा
 परियोजना निदेशक
 आई० यूपी-बागपत
 Dr. Kumar Mishra
 Director

KEY MAP OF ALL PACKAGES OF NH-709AD



Package	Project Name	Length to be executed (in km)
PKG-I	Panipat-Shamli	35.580
PKG-II	Shamli-Muzaffarnagar	42.870
PKG-III	Muzaffarnagar-Miranpur	27.161
PKG-IV	Bijnor-Kotwali	21.620