

FORM 'A'

Form for seeking prior approval under section 2 for the proposals by the State Government and other authorities.

PART-I

(TO BE FILLED UP BY USER AGENCY)


10

Sr. No.							
1.		Project details					
	(i)	Short narrative of the proposal and Project/Scheme for which the forest land is required.	The forest land is required for Diversion of 0.1287 hect. of forest Land for C/O Ambulance road from Dhalli Chowk to Durga Colony Shimla. Detail attached page _____.				
	(ii)	Map showing the required forest land, boundary of adjoining forest on a 1:50,000 scale map	The contour map on 1:50000 scale showing the required forest area, boundary of adjoining forests is attached as page _____. The item wise break up of the required forest area for different purposes is as under: <table border="0"> <tr> <td><u>Purpose</u></td> <td><u>Forest land required.</u></td> </tr> <tr> <td>Road</td> <td>0.1287 Hect.</td> </tr> </table>	<u>Purpose</u>	<u>Forest land required.</u>	Road	0.1287 Hect.
<u>Purpose</u>	<u>Forest land required.</u>						
Road	0.1287 Hect.						
	(iii)	Cost of Project.	Estimated cost for construction of this road will be approximately Rs 45.00 lacs				
	(iv)	Justification for locating the project in forest area.	Detail attached page _____.				
	(v)	Cost benefit analysis (to be enclosed)	Not applicable as the area involved in the proposal is less than 5 ha.				
	(vi)	Employment likely to be generated.	About 1000 man days will be generated directly as a result of construction activity of the Road. Besides, due to increased economic activity in the area, many indirect opportunities of employment.				
2.		Purpose wise break up of total land required.	Total land required for the project is 0.1287 hect. of forest Land for C/O Ambulance road from Dhalli Chowk to Durga Colony Shimla.				
3.		Details of displacement of people due to the project, if any	No displacement of people is involved.				
	(i)	Number of families,	Not applicable				
	(ii)	Number of scheduled castes/schedules tribe families.	Not applicable				
	(iii)	Rehabilitation plan (to be enclosed)	Not applicable				
4.		Whether clearance under Environment (Protection) Act, 1986 required?	Not required.				
5.		Undertaking to bear the cost of raising and maintenance of compensatory afforestation/additional compensatory afforestation as well as cost of protection and regeneration of Safety Zone, etc. as per the scheme prepared by the State Government (undertaking to be enclosed)	Undertaking attached.				
6.		Details of Certificates/documents enclosed as required under the instructions.	1. Demand letter of the project authority. 2. Detailed project note. 3. Kh. No. wise detail of forest and non forest land. 4. Index map.				

- | | | | |
|--|--|--|---|
| | | | <ol style="list-style-type: none">5. Alignment Plan.6. Revenue papers like Parcha-Tatima .7. Joint inspection report.8. Detail of non forest area involved in the proposal9. Justification for locating the project in forest area.10. Certificate regarding minimum use of forest land.11. Information regarding length and width of Road in forest area.12. Undertaking regarding payment of cost of CA.13. Undertaking regarding payment of cost of NPV.14. Performa showing the detail of muck to be Generated and its disposal. |
|--|--|--|---|
- (11)

PLACE: SHIMLA

DATE: 21-07-2020


Executive Engineer
Executive Engineer
Roads & Building Dept
(R&B) M.C. Shimla
M.C. SHIMLA


(17)

CHECK LIST SERIAL NUMBER: 4

DETAIL OF PROJECT NOTE

There is a proposal to C/o Ambulance road from Dhalli Chowk to Durga Colony Shimla. In said area, there is no facility of link road due to which public or area is facing great inconvenience. The public has raised the demand to construct this road in the interest of large public so that any misshaping of human being during illness may not occur. There is no alternative to construct this road except forest area. This road will serve maximum 2100 persons as a beneficiary. Estimated cost of the project (Rupees in Lacs) : 45.00 lac Also during the construction of said road employment of about 1000 man days is likely to be generated. 100-2100 persons will be benefited from the construction this road. For the construction of this road 0.1287 hect. of forest land is required to be diverted for road.

Construction of this road/project is available to bring the benefits of development to target village that have remained deprived of their benefits long. As such location of the project in the forest land is justified and proposed alignment of road is finalized.


Executive Engineer
Roads & Buildings
Dept., M.C. Shimla

land is



LOCATION. PLAN.

Executive Engineer
Road's & Building Deptn
M.C. SHIMLA

FULL TITLE OF PROJECT: Construction of Ambulance road from Dhalli Chowk to Durga Colony Dhalli Shimla.


CHECK LIST SERIAL NUMBER -07

STATEMENT SHOWING DETAILS OF FOREST AREA FOR DIVERSION OF FOREST LAND.

S.No	District	Division	Range/Tehsil/ Village	Khasra/ Survey or Compart ment number of Km. Stone.	Forest Area Proposed for diversion (ha.).	Legal Status of Forest Area	Remarks
1	Shimla	Shimla WL	Shimla Water Catchment / Shimla/ Dhalli	34/1	0.1287	C.No. 23 (RF)	

Place: Shimla

Dated: 8-07-22


**N Ravi Sankar, IFS,
 Dy. Conservator of Forests,
 Wildlife Division, Shimla.**


**Dy. CONSERVATOR OF FORESTS
 WILD LIFE DIVISION, SHIMLA**

CHECK LIST SERIAL NUMBER :- 08

Title:- C/O Ambulance road from Dhalli Chowk to Durga Colony Shimla.
STATEMENT SHOWING DETAILS OF NON-FOREST AREA
PROPOSED FOR DIVERSION

Sr. No	District	Division	Range/Tehsil/Village/Mohal	Khasra/Survey or compartment Number or Km. Stone	Forest Area proposed for Diversion (Hact.)	Legal status of Forest Area. (Category)	Remarks. (DPF etc.)
1	2	3	4	5	6	7	8
1	Shimla	Shimla	Nil	Nil	Nil	Nil	Nil
					Nil		

Total Land:- Nil



Executive Engineer
Roads & Buildings Dept
M.C. SHIMLA

CHECK LIST SERIAL NUMBER :- 11


25

CERTIFICATE FOR MINIMUM USE OF FOREST LAND.

This is to certify that the forest area involved in the proposal for **C/O Ambulance road from Dhalli Chowk to Durga Colony Shimla**. is unavoidable and barest minimum forest area i.e. **0.1287 hect.** area which is proposed for diversion


Executive Engineer
Executive Engineer
Roads & Building Deptn
(R&B) M.C. Shimla
M.C. SHIMLA

Countersigned by:-


Divisional Forest Officer,
Wildlife Division Shimla
Dy. Conservator of Forest
Office Seal
WILD LIFE DIVISION SHIMLA

MUCK DUMPING PLAN :- Construction of ambulance road from Dhalli chowk to Durga Colony Shimla

MUCK MANAGEMENT PLAN (MNP)

Sr.	Description	Quantity
1	Total Quantity of Muck being produced	75.00 cum
2	Deduction for useful stone as required under the clause of agreement to be excuted by the Contractor and Execuitive Engineer of Project.	Nil
3	Net Balance Quantity of Debries/Muck (1-2) A	75.00 cum
4	Quantity available on site with swell factor @ 60 % 1.60XA	45.00 cum
	Total (Sr.3+4)	120.00 cum (B)
5	Material /Muck to be used in Project:-	
(i)	Deduction of material required for the construction of dumping place in dry masonry wall/Edge wall, R/wall @ 15% of (B)	18.00cum
(ii)	Less for material/Muck required for leveling of the proposed road for the construction @5% of (B)	6.00 cum
(iii)	Less for material /Muck required for the construction of the proposed road on the analogy of half cutting half filling @ 20% of (B)	24.00 cum
	Total :- (i)+(ii)+(iii)	48.00 cum (C)
6	Net material/Muck to dumped in dumping site (B-C) in Cum	72.00 cum

cks
Dy. CONSERVATOR OF FORESTS
WILD LIFE DIVISION, SHIMLA

[Signature]
Executive Engineer
(Roads & Buildings)
Deptt., M.C. Shimla


Title:- Construction of ambulance road from Dhalli Chowk to Durga Colony Shimla.


Certificate for Beneficiaries

This is certify that following villages shall be benefited

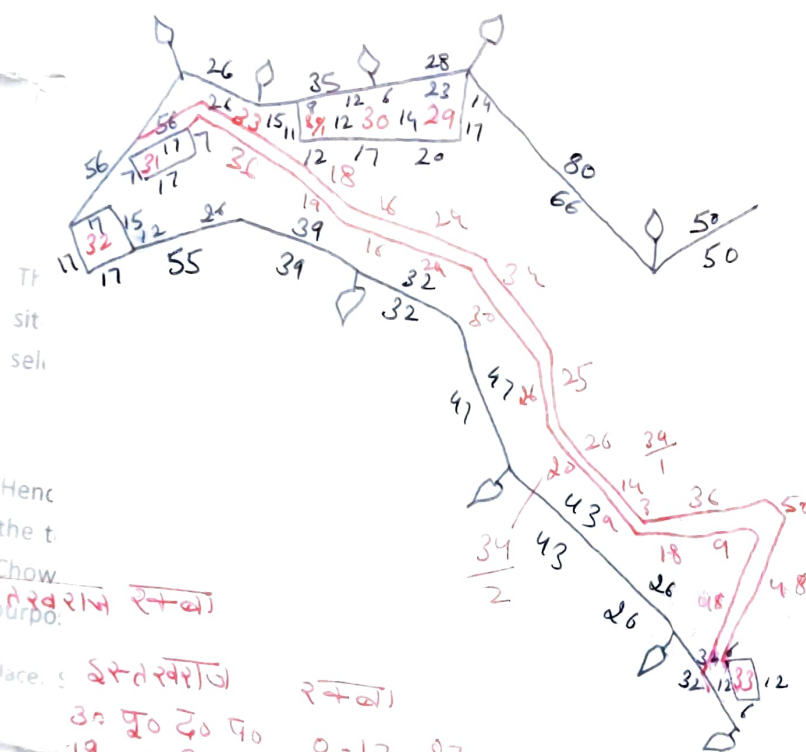
Sr.no.	Name of Village	Village code	Population
1.	कुच मै-2 सरिया	369	500 Nos, Desha.
2.	दली II	350/1	1600 Nos
3.			

9-03-2021
प्रत्यक्ष दली


Dy. Mayor
Municipal Corporation, Shimla


Executive Engineer
Roads & Buildings
Deptt., M.C. Shimla

पैमाना व हिसाब २० मी० प्रति १० मी०



Hence
the t
Chow
27 27 27 27 27 27 27
purpo:

ज० ख Place : इस्तखराज

	30	40	50
19	3	19	3
37		14	
18		20	
16		26	
24		80	
34		24	
23		16	
14		19	
4		36	

$$\overline{2701}$$

0-12-87

जंगल महकुवा
महकुवा

प्रमाणित किया जाता है कि
तलीम मौम अराल के सही व
वरस्त है।

22-2-2019

52

$$216 + 217 = 433 \div = 216$$

$$3 + 3 = 6 \div = 3$$

$$216 \times 3 = 648$$

$$\text{क } 13 \left(\frac{4+5}{2} \right) = 58$$

$$\text{ख } 15 \left(\frac{4+6}{2} \right) = 75$$

$$\text{घ } \frac{20 \times 3}{2} = 30$$

$$\text{ङ } 37 \left(\frac{2+2}{2} \right) = 74$$

$$\text{च } \frac{30 \times 8}{2} = 120$$

$$\text{छ } \frac{18(6+7)}{2} = \frac{112}{1287}$$

$\frac{34}{2}, \frac{34}{3}$ बाकी मांदारम्बा बदस्तुर
155-4-33
जमल महफूजामोहदुदा

20-2-2018

राजस्थान विभाग, हिमाचल प्रदेश - नवल जमाबंदी

एस सी ए नमीद संख्या: 4382101201912849
नाम :
पिता/पति :

नकल शुल्क : 1
सेवा शुल्क : 10
कुल शुल्क : 11

साल : 2014-2015

रकबा ईकाई है-आ-सै

हदबस्त नं. : 369	मोहाल : कैचमेंट रेरिया	नाम मातक व एहवाल	नाम काश्तकार व एहवाल	नाम चाह व दीगर वसायल आबपाशी	नम्बर खसरा हाल	रकबा हर खेत व मिजान खाता मय किस्म अराजी मीट्रीक ईकाइयाँ में	सिंसा या फसला इकियत व तर्कका बाछ	कैफियत
1	2	3	4	5	6	7	8	9
2 -	2	सरकार हिमाचल प्रदेश	कब्जा वन विभाग		34	155-54-20 जंगल नैहफजा नैहददा	मक व पडल बगर खेत नं.(1)	
		जोड भू-सम्पति =====						
		जोड कुल - देह .						

VL :- Joginder Singh
L :- Bhawan Sanjauli
B :- Mushobra
Dist :- Shimla
Mob :- 98184-20415
Dated :-

Certified that this copy has been generated from the database of Revenue Department Tehsil Shimla (Rural) as accessed by the Lok Mitra Kendra LMK Sanjauli (Urban) on 21-January-2019

To Verify; enter the Copy No above Bar Code at
<http://admis.hp.nic.in/himbhoomilmk>
For Validity Refer : Notific. No:Rev-C(F)/10-1/2009 Dated 14-Feb-2011

Jam09031842029



दिनांक: 21-Jan-2019

पृष्ठ संख्या: 1

निकटतः हिमाचल प्रदेश - शिमला

UNDERTAKING FOR PAYMENT OF NET PRESENT VALUE OF FOREST AREA.

I / Executive Engineer, R&B M.C. Shimla have applied for diversion of **0.1287 Hect.** of forest area for the purpose of **C/O Ambulance road from Dhalli Chowk to Durga Colony Shimla.** I, here by, undertake to pay the net present value (NPV) of the above forest land as and when demanded by forest department.


Executive Engineer
Executive Engineer
Roads & Building Dept
(R&B) M.C. Shimla
M.C. SHIMLA

Countersigned by:-


Dy. CONSERVATOR OF FOREST
Divisional Forest Officer,
Wildlife Division Shimla,
Office Seal-----

TOPOSHEET:-

**Proposed Ambulance Road from Dhalli Chowk to
Durga Colony (0/000 to 0.400 KM)**



Index

Scale

1.50000

Proposed Site



Toposhéet NO:-

H43F4

**Executive Engineer
Roads & Buildings
Deptt., M.C. Shimla**


**Dy. CONSERVATOR OF FOREST
WILD LIFE DIVISION SHIMLA**


Title:- Construction of ambulance road from Dhalli Chowk to Durga Colony Shimla.

Certificate for Beneficiaries

This is certify that following villages shall be benefited

Sr.no.	Name of Village	Village code	Population
1.	कुचन-2 सरिया	369	500 approx
2.	दली II	360/1	
3.			


9-03-2021
प्रत्यक्ष दली


Dr. K. K. K.
Municipal Corporation, Shimla


CHECK LIST SERIAL NUMBER :- 13-A

UNDERTAKING FOR PAYMENT OF ADDITIONAL NPV OF FOREST AREA

I / Executive Engineer, R&B M.C. Shimla, here by undertake to pay Additional amount for NPV in lieu of the forest area diverted for C/O Ambulance road from Dhalli Chowk to Durga Colony Shimla.


Executive Engineer
Executive Engineer
Roads & Building Dept
(R&B) M.C. Shimla
M.C. SHIMLA


Countersigned by:-


Divisional Forest Officer
Dy. CONSERVATOR OF FOREST
Wildlife Division Shimla
Office Seal-----
WILDLIFE DIVISION SHIMLA


CHECK LIST SERIAL NUMBER :- 12

UNDERTAKING FOR PAYMENT OF COST OF COMPENSATORY
AFFORESTATION.

I / Executive Engineer, R&B M.C. Shimla here by, undertake to pay the entire amount for compensatory afforestation in lieu of the forest area i.e. **0.1287 hect.** of forest Land diverted for **C/O Ambulance road from Dhalli Chowk to Durga Colony Shimla.** as per prevailing wage rates at the time of plantation as and when demanded by forest department.


Executive Engineer
Executive Engineer
Roads & Building Dept
(R&B) M.C. Shimla
M.C. SHIMLA

Countersigned by:-



Divisional Forest Officer,
Wildlife Division Shimla
Dy. CONSERVATOR OF FOREST
Office Seal
WILD LIFE DIVISION SHIMLA

CHECK LIST SERIAL NUMBER :- 10


JUSTIFICATION FOR LOCATING THE PROJECT IN FOREST AREA.

0.1287 hect. of forest land is required for C/O Ambulance road from Dhalli Chowk to Durga Colony Shimla. For the construction of this road 0.1287 hect. of forest land is required to be diverted.

There is no Alternative Alignment. The proposed road is necessarily pass through a forest land. There is no non forest land is available. There is no natural water resource, Temple etc. Hence there is no escape from using the forest land.


Executive Engineer
Roads & Building Dept
(R&B) M.C. Shimla


Countersigned by:-


Divisional Forest Officer,
Wildlife Division Shimla
Dy. Wildlife Division Shimla
WILDLIFE DIVISION SHIMLA


CHECK LIST SERIAL NUMBER :- 12

**UNDERTAKING FOR PAYMENT OF COST OF COMPENSATORY
AFFORESTATION.**

I / Executive Engineer, R&B M.C. Shimla here by, undertake to pay the entire amount for compensatory afforestation in lieu of the forest area i.e. **0.1287 hect.** of forest Land diverted for **C/O Ambulance road from Dhalli Chowk to Durga Colony Shimla.** as per prevailing wage rates at the time of plantation as and when demanded by forest department.



Executive Engineer
Executive Engineer
(R&B) M.C. Shimla
M.C. SHIMLA

Countersigned by:-



Divisional Forest Officer,
Wildlife Division Shimla
Dy. CONSERVATOR OF FOREST
Office Seal
WILD LIFE DIVISION SHIMLA

UNDERTAKING FOR PAYMENT OF NET PRESENT VALUE OF FOREST AREA.

I / Executive Engineer, R&B M.C. Shimla have applied for diversion of **0.1287 Hect.** of forest area for the purpose of **C/O Ambulance road from Dhalli Chowk to Durga Colony Shimla.** I, here by, undertake to pay the net present value (NPV) of the above forest land as and when demanded by forest department.


Executive Engineer
Executive Engineer
Roads & Building Dept
(R&B) M.C. Shimla
M.C. SHIMLA


Countersigned by:-


Dy. CONSERVATOR OF FOREST
Divisional Forest Officer,
Wildlife Division Shimla,
Office Seal-----


CHECK LIST SERIAL NUMBER :- 13-A

UNDERTAKING FOR PAYMENT OF ADDITIONAL NPV OF FOREST AREA

I / Executive Engineer, R&B M.C. Shimla, here by undertake to pay Additional amount for NPV in lieu of the forest area diverted for C/O Ambulance road from Dhalli Chowk to Durga Colony Shimla.


Executive Engineer
Executive Engineer
(R&B) M.C. Shimla
M.C. SHIMLA

Countersigned by:-


Divisional Forest Officer
DY. CONSERVATOR OF FOREST
Wildlife Division Shimla
Office Seal-----


Title:- Construction of ambulance road from Dhalli Chowk to Durga Colony Shimla.

Certificate for Beneficiaries

This is certify that following villages shall be benefited

Sr.no.	Name of Village	Village code	Population
1.	कचमै-2 सरिया	369	500 usd per person.
2.	दली II	350/1	
3.			

9-03-2021
प्रत्यक्ष दली


Dy. Mayor
Municipal Corporation, Shimla

Name of work :-Construction of ambulance road from Dhalli chowk to Durga Colony Shimla


Certified that the total length of road is 0/0 to 0/400 KM under forest division khalini Divisional forest officer wildlife division shimla H.P. The width of shall be 3/5 mtr.


Executive Engineer
(R&B) M.C Shimla
Executive Engineer
Roads & Buildings
Deptt., M.C. Shimla

MUCK DUMPING PLAN :- Construction of ambulance road from Primary School Engine Ghar Sangti Shimla in ward no.24

MUCK MANAGEMENT PLAN (MNP)

Sr.	Description	Quantity
1	Total Quantity of Muck being produced	125.00 cum
2	Deduction for useful stone as required under the clause of agreement to be excuted by the Contractor and Executive Engineer of Project.	Nil
3	Net Balance Quantity of Debries/Muck (1-2) A	125.00 cum
4	Quantity available on site with swell factor @ 60 % 1.60XA	75.00 cum
	Total (Sr.3+4)	200.00 cum (B)
5	Material /Muck to be used in Project:-	
(i)	Deduction of material required for the construction of dumping place in dry masonry wall/Edge wall, R/wall @ 15% of (B)	30.00cum
(ii)	Less for material/Muck required for leveling of the proposed road for the construction @5% of (B)	10.00 cum
(iii)	Less for material /Muck required for the construction of the proposed road on the analogy of half cutting half filling @ 20% of (B)	40.00 cum
	Total :- (i)+(ii)+(iii)	80.00 cum (C)
6	Net material/Muck to dumped in dumping site (B-C) in Cum	120.00 cum



 Executive Engineer
 (R&B) M.C Shimla
 Deptt., M.C. Shimla

CHECK LIST SERIAL NUMBER :- 10


JUSTIFICATION FOR LOCATING THE PROJECT IN FOREST AREA.

0.1287 hect. of forest land is required for C/O Ambulance road from Dhalli Chowk to Durga Colony Shimla. For the construction of this road 0.1287 hect. of forest land is required to be diverted.

There is no Alternative Alignment. The proposed road is necessarily pass through a forest land. There is no non forest land is available. There is no natural water resource, Temple etc. Hence there is no escape from using the forest land.


Executive Engineer
Roads & Building Dept
(R&B) M.C. Shimla

Countersigned by:-


Divisional Forest Officer
Wildlife Division Shimla
OFFICE DIVISION SHIMLA

Name of work :-Construction of ambulance road from Dhalli chowk to Durga Colony Shimla

Certified that the total length of road is 0/0 to 0/400 KM under forest division khalini Divisional forest officer wildlife division shimla H.P. The width of shall be 3/5 mtr.


Executive Engineer
(R & B) M.C Shimla
Executive Engineer
Roads & Buildings
Deptt., M.C. Shimla

Digital Landuse Map For The C/O Ambulance road from Dhalli Chowk to Durga Colony Shimla. KM 0/0 To 0/300

