

FORM - A

Form for seeking prior approval of Central Government under section 2 of the Forest(Conservation) Act,1980 for Diversion of fresh forest area

PART - I

(To be filled up by User Agency)

A. General Details**A-1. Project Details**

(i). Proposal No. : FP/OR/TRANS/38936/2019

(ii). Name of Project for which Forest Land is required : CONSTRUCTION OF DIVERSION PORTION OF 400 KV DOUBLE CIRCUIT TALCHER-MERAMUNDALI TRANSMISSION LINE.

(iii). Short narrative of the proposal and Project/scheme for which the forest land is required : Govt of India, Ministry of Railway sanctioned construction of Talcher-Bimlagarh Railway line by East Coast Railway, Bhubaneswar. Based on approval, East Coast Railway has proposed for diversion of existing 400 KV Double Circuit (D/C) Talcher -Meramundali transmission line from Loc No- 29 to 32 for

(iv). State : Orissa

(v). Category of the Project : Transmission Line

(vi). Shape of forest land proposed to be diverted : Linear

(vii). Estimated cost of the Project(Rupees in lacs) : 889.7

(viii). Total Area of Forest Land proposed for diversion(in ha.): 1.3841

(ix). Non-Forest Land required for this project(in ha.): 6.085

(x). Total period for which the forest land is proposed to be diverted(in years): 99

A-2. Details of User Agency

(i). Name : POWERGRID KANHIA

(ii). Address1 : Power Grid Corporation of India Limited, Talcher HVDC Bi-pole S/s, post- Deepsikha, Dist-Angul, Odisha-759149

(iii). Address2 : NIL

(iv). State : Orissa

(v). District : Anugul

(vi). Pin : 759147

(vii). Landmark : Near NTPC STTP

(viii). Email address : rlpanda@powergridindia.com

आर. एल. पंडा
R.L. PANDA

अभिषेक महाप्रबंधक, पावरग्रिड, कनिहा
POWERGRID, Kaniha

(ix). Landline Telephone No. : 6760-244086

(x). Fax No. : 6760-

(xi). Mobile No. : 9437575640

(xii). Website (if any) : powergridindia.com

(xiii). Legal status of User Agency : Central PSU

A-3. Details of Person Making Application

(i). First Name: RAJIB

(ii). Middle Name: LOCHAN

(iii). Last Name: PANDA

(iv). Gender: Male

(v). Designation: SRGM

(vi). Address 1: Power Grid Corporation Of India Limited, Talcher HVDC Bi-Pole, Post Box No- 09, Post-Deepsikha,
Dist-Angul, Odisha

(vii). Address 2: NIL

(viii). State: Orissa

(ix). District: Anugul

(x). Tehsil: Kaniha

(xi). Pin: 759147


(xii). Landmark: Near NTPC STTP

(xiii). Email Address: rlpanda@powergridindia.com

(xiv). Landline Telephone No.: 6760-243199


(xv). Fax No.: NIL

(xvi). Mobile No.: 9437575640

(xvii). Copy of documents in support of the competence/authority of the person making this application to
make application on behalf of the User Agency: 

B. Details of land required for the Project

B-1. Details of proposal seeking prior approval of Central Government under the Act for diversion of
forest land for the Project already submitted in the past


आर. एल. पंडा
R. PANDA
कनिहा

List of proposal submitted in Past							
S.no	Proposal Status.	Proposal No.	Moef File No.	Area Proposed for Diversion(Ha.)	Area Diverted(Ha.)	Date of In-Principle Approval	Date of Final Approval
NIL							

B-2. Details of forest land proposed to be diverted

B-2.1 Details of Divisions involved

Details of Divisions involved			
S.no	Division Name	Forest Land(ha.)	Non-Forest Land(ha.)
1.	Angul	1.3841	6.085

B-2.2 Details of Districts involved

District wise breakup			
S.no	District Name	Forest Land(ha.)	Non-Forest Land(ha.)
1.	Anugul	1.3841	6.085





B-2.3 Village wise breakup


Villages wise breakup			
S.no	Village	Forest Land(ha.)	Non-Forest Land(ha.)
1	Bethiabhuin	0.0161	1.689
2	Kulei	1.245	2.751
3	Ratanpur	0.123	1.645






B-2.4 Component wise breakup


Component wise breakup			
S.no	Component	Forest Land(ha.)	Non-Forest Land(ha.)
1	Bethiabhuin	0.0161	1.6882
2	Kulei	1.24476	2.7508
3	Ratanpur	0.12236	1.6422


C. Maps of forest land proposed to be diverted

Division 1. : Angul		
(i). Area of forest land proposed to be diverted(in ha.) : 1.3841		
(ii). : Linear		
(b). No. of Segments : Twelve		
Segment wise details		
Segments	Segment Area(in ha.)	Kml File of Segments
1.	0.0084	 View File
2.	0.0077	 View File
3.	0.898	 View File
4.	0.347	 View File


 आर. एल. पंडा
 R.L. PANDA
 जिला महाप्रबंधक, पावरगिड, कनिहा
 POWERGRID, Kaniha

5.	0.013	 View File
6.	0.016	 View File
7.	0.018	 View File
8.	0.024	 View File
9.	0.025	 View File
10.	0.021	 View File
11.	0.004	 View File
12.	0.002	 View File

(iii). Copy of Survey of India Toposheet indicating boundary of forest land proposed to be diverted: 

(iv). Scanned copy of the Geo-referenced map of the forest land proposed to be diverted prepared by using GPS or Total Station: 

D. Justification for locating the Project in forest land and details of alternatives examined:

(i). Copy of note containing justification for locating the Project in forest land: 

(ii). Whether a copy of map indicating location of alternative examine is required to be provided: Yes

(a). Copy of map indicating location of alternative examined: 

E. Employment likely to be generated

(i). Whether the Project is likely to generate employment?: Yes

(ii). Permanent/Regular Employment(Number of persons): 0


(iii). Temporary Employment(Number of person-days): 1080

F. Displacement of People due to the Project, if any

(i). Whether Project involves displacement?: No

G. Details of Cost-Benefit analysis for the Project

(i). Whether the Project requires Cost-Benefit analysis?: Yes

(a). Copy of Cost-Benefit analysis: 

H. Status of Environmental Clearance

(i). Whether the Project requires Clearance under the Environment (Protection) Act 1986?: No

I. Status of Wildlife Clearance

(i). Whether the Project or a part thereof is located in any Protected Area or their Eco sensitive zone?: No


 आर. एल. पंडा
 R.L. PANDA
 बरिष्ठ महाप्रबंधक, पावरग्रिड, कलिंगा
 Sr. G.M., POWERGRID, Kalinga

J. Applicability of special provisions governing Scheduled Areas

(i). Whether the Project or a part thereof is located in a Scheduled Area? : No

K. Status of settlement of rights under the Forest Rights Act, 2006 on the forest land proposed to be diverted

(i). Whether the process for settlement of Rights under the Forest Rights Acts 2006 on the forest land proposed to be diverted has been completed? : No


L. Details of land identified for Compensatory Afforestation

(i). Whether non-forest or Revenue forest land is required to be provided by User Agency?: Not Applicable


(ii). Whether the area of non-forest land or Revenue forest land required to be provided by User Agency for raising Compensatory Afforestation is less than area of forest land proposed to be diverted?: Not Applicable

(iii) . Reason for not providing Non-Forest Land: Not Applicable

Additional information Details

Documents		
S.No	Documents	Remarks
1		

Print page


 आर. एल. पंडा
 R.L. PANDA
 बरिष्ठ महाप्रबंधक, पावरड्रिड, कान्हा
 Sr. G.M., POWERDRID, KANHA


 Divisional Forest Officer
 Angul, Division