



CCL

Fuelling Sustainable Growth

CENTRAL COALFIELDS LTD.

सेन्ट्रल कोलफील्ड्स लिमिटेड

(भारत सरकार का एक उपक्रम / कोल इंडिया लि. की एक अनुषंगी कंपनी)

पंजीकृत कार्यालय : दरभंगा हाउस, राँची 834 001 (झारखण्ड)

CIN : U10200JH1956GOI000581

परियोजना पदाधिकारी कार्यालय, मगध-परियोजना मगध-संघमित्रा क्षेत्र
अवंतिका, गांव-कुडी, पो.- सराधु, जिला:- चतरा, झारखण्ड-825321

e-mail: pomagadhms@gmail.com

Website: www.centralcoalfields.in

Ref. No.: PO(M)/PD/E&F/EDS/2024-25/ 3229

Date: 15.11.2024

To

The Divisional Forest Officer

Chatra South Forest Division

Chatra

Sub: -Reply of EDS raised vide letter no 2107 dated 23.10.2024 in respect of forest diversion application of Magadh Railway Siding (121.29 Ha).

Ref No: -letter no 2107; dated: 23.10.2024

Respected Sir,

This is in reference to your letter no 2107; dated: 23.10.2024 in respect of forest diversion application of Magadh Railway Siding (121.29 Ha). The application for Magadh Railway Siding is under advance stage and double degraded forest land for subject proposal is already identified, details of which was also submitted with the proposal.

In compliance to the Van Sanrakshan Evam Samvardhan Rules, 2023 regarding CA Land, CCL has undertaken numerous efforts to obtain Non-Forest Land for CA purpose for obtaining Stage II/Stage I Clearances for different projects (Mining as well as Railway Siding Projects).

Requests have been made to State Revenue authorities time and again for providing suitable non-forest as CA, required for forest land diversion. The revenue authorities have been persuaded at different levels to provide the non-forest land suitable for CA purpose. Correspondences made on this issue with State Authorities are enclosed as **Annexure I**. However, we are yet to firm up Non-Forest land Area that can be considered for CA purpose. In the meantime, MoEF & CC has issued amendment in Rule 13 of FC Rules, 2023 whereby it has indicated that double degraded forest land can be considered for CA purpose in exceptional circumstances.

Further it is to be submitted that the subject proposal for diversion of forest land is meant to construct environmental compliment evacuation infrastructure i.e. Railway Siding with a rapid loading system.

This plan is the part of ambitious **First Mile Connectivity (FMC)** policy of the **Ministry of Coal**, which is regularly monitored by the PMO office also to develop environmentally friendly practices. The construction of Railway Siding with silo has a projected capital investment of Rs. 402.10 Crore for the environment-compliant activity.

Magadh OCP which is a pioneer project of Central Coalfields Limited (CCL), is presently operating at the project capacity of 20MT per annum. **Coal India Board** has already approved the capacity expansion of Magadh OCP to the tune of 51MY per annum to meet the


SADALA SATYANARAYAN
PROJECT OFFICER
MAGADH OCP

increasing demand of coal in the Nation. However, capacity cannot be expanded without the construction of modern evacuation systems like Railway Siding, CHP, and Rapid Loading Systems.

Also, it is pertinent to mention that Similar type of request for use of degraded forest land double in area as CA land has already considered in subsidiaries of CIL (Kulda OCP, MCL), case study enclosed as **Annexure II**.


In view of the above subject proposal is of utmost importance for production capacity expansion of Magadh OCP which will be in turn helpful towards the energy security of the nation.

In this regard we request you that the proposal may kindly be processed with identified double degraded forest land as CA Land.

This is for your kind perusal and further necessary action please.

Thanking you in anticipation

Yours Faithfully


Project officer
Magadh OCP
SADALA SATYANARAYAN
PROJECT OFFICER
MAGADH OCP



सेन्ट्रल कोलफील्ड्स लिमिटेड CENTRAL COALFIELDS LIMITED

(A Miniratna Subsidiary Company of CIL)
Darbhanga House, Ranchi - 834 001

Office of DT (P&P)

Ph. : 0651-2360009

email : dtpnp.ccl.cil@coalindia.in

CIN No. : U10200JH1956GO1000581



संदर्भ संख्या:-DTPP/CCL/2024/471

दिनांक: 06.02.2024

To
The Secretary
Department of Revenue, Registration & Land Reforms
Jharkhand

Sub: Regarding identification of non-forest land for Compensatory Afforestation purpose against the diversion of- (a) 431.59 Ha land for Amrapali OCP & (b) 120.61 Ha land for Amrapali Railway siding.

Ref: (a) Stage-I granted by MoEF & CC vide file no. 8-48/2008-FC-(vol) dated 21.12.2023
(b) Stage-I granted vide file no. FP/JH/RAIL/36506/2018/50 dated 18.01.2024.

Dear Sir,

With respect to forest proposals mentioned under reference, Amrapali OCP has been granted stage-I on 21-12-2023 for diversion of 431.59 Ha land, and Amrapali railway siding has been granted stage-I on 17-01-2024 for diversion of 120.61 Ha land, with the following conditions related to CA:

a) Amrapali OCP (431.59 Ha)

"The compensatory afforestation over suitable non-forest land, equal in extent to the forest land being diverted i.e. 431.59 ha, shall be raised by the State Forest Department at the cost of the user agency...." (Annexure-I)

b) Amrapali Railway Siding (120.61 Ha)

"In accordance to Rule 13 and Rule 14 of Van (Sanrakshan & Samvardhan) Rules 2023, user agency shall provide land which is neither notified as forest under relevant forest laws nor managed as forest by State Forest Department for raising compensatory afforestation". (Annexure-II)

As such, a total of 431.59 Ha non-forest land for Amrapali OCP and 120.61 Ha non-forest land is required for the compensatory afforestation purpose.

Your good office is kindly requested to provide 552.2 Ha Government non-forest land for the CA purpose.

It may kindly be appreciated that Amrapali is the highest producing mine of CCL. The proposed coal evacuation system comprising of railway siding and CHP-Silo system (i.e. first mile connectivity to the rail evacuation point) are to come up in above parcels of forest land. Further, execution of railways siding and CHP-Silo are linked to the Environmental Clearance (EC) condition of the mine (Annexure-III, Page 2). Early

SADALA SATYANARAYAN
PROJECT OFFICER
MAGADH OCP

accordance of Stage-II of above two proposals will facilitate execution of coal evacuation system for the mine within the stipulated timeline of January 2025 to comply with EC condition.

Encl:

1. Stage-I letter of Amrapali OCP (Annexure-I)
2. Stage-I letter of Amrapali railway Siding (Annexure-II)
3. EC letter of Amrapali OCP (Annexure-III)

With kind Regards


Yours faithfully,


(B. Sairam)

Director (T/Project & Planning)

Copy to:-

1. CMD, CCL
2. D(T)(Opm.), CCL


SADALA SATYANARAYAN
PROJECT OFFICER
MAGADH OCP



सेन्ट्रल कोलफील्ड्स लिमिटेड

CENTRAL COALFIELDS LIMITED

(A Miniratna Subsidiary Company of CIL)

Darbanga House, Ranchi - 834 001

Office of DT (P&P)

Ph. : 0651-2360009

email : dtpnp.ccl.cil@coalindia.in

CIN No. : U10200JH11956GO1000581

75
आजादी का
अमृत महोत्सव



Ref. No.: DTPP/CCL/2024/2-8

Dated: 27.03.2024

To
The Secretary
Department of Revenue Registration & Land Reforms
Jharkhand

Sub: Regarding identification of Government non-forest land for Compensatory Afforestation purpose against the diversion of- (a) 431.59 Ha land for Amrapali OCP & (b) 120.61 Ha land for Amrapali Railway siding.

Ref:

- (a) Stage-I granted by MoEF&CC New Delhi vide file no. 8-48/2008-FC-(vol) dated 21.12.2023
- (b) Stage-I granted by MoEF&CC Ranchi vide file no. FP/JH/RAIL/36506/2018/50 dated 18.01.2024
- (c) Our letter No. DTPP/CCL/2024/471 dated 06.02.2024

Dear Sir,

This is to humbly intimate regarding Forest Clearances (FC) guidelines issued in Dec '23 by MoEF&CC New Delhi that, henceforth, only Non-forest land - equal in extent to the forest land for which clearance is sought - is to be identified for raising Compensatory Afforestation (CA). For this, the identified Non-Forest land is to be mutated in favour of State Forest Deptt. so that the cost of raising Afforestation thereon could be realized by State Forest Deptt. In the recent past, following two projects of CCL have been accorded Stage - I FC wherein the conditions regarding non-forest land for CA purpose have been clearly spelt out:

a) Amrapali OCP (431.59 Ha)

"The compensatory afforestation over suitable non-forest land, equal in extent to the forest land being diverted i.e. 431.59 ha, shall be raised by the State Forest Department at the cost of the user agency...."
(Annexure-I)

b) Amrapali Railway Siding (120.61 Ha)

"In accordance to Rule 13 and Rule 14 of Van (Sanrakshan & Samvardhan) Rules 2023, user agency shall provide land which is neither notified as forest under relevant forest laws nor managed as forest by State Forest Department for raising compensatory afforestation". (Annexure-II)

Thus, a total of 431.59 Ha non-forest land for Amrapali OCP and 120.61 Ha non-forest land is required for the compensatory afforestation purpose.

Vide letter mentioned under reference (Annexure-III), we have requested your good office to provide 552.2 Ha Government non-forest land for the CA purpose.

सदल सायनारयण

SADALA SATYANARAYAN
PROJECT OFFICER
MAGADH OCP


up in above parcels of forest land. It has added advantage on improving environment. Early identification of Government Non-forest land will be of immense help in processing the aforementioned proposals for obtaining Stage-II Forest clearance and timely execution of coal evacuation system.

Encl:


1. Stage-I letter of Amrapali OCP (Annexure I)
2. Stage-I letter of Amrapali Railway Siding (Annexure II)
3. Letter of D (T) (P&P), CCL dated 06.02.2024 (Annexure III)

With Kind Regards,

Yours faithfully


(Satish Jha)

Director (Tech/Project & Planning)


27.03.24

27/3/24

Copy to:-

1. CMD, CCL
2. D (T) (Opm), CCL


SADALA SATYANARAYAN
PROJECT OFFICER
MAGADH OCP

निलेन्दु कुमार सिंह

अध्यक्ष-सह-प्रबंध निदेशक

Nilendu Kumar Singh

Chairman-cum-Managing Director



सेन्ट्रल कोलफील्ड्स लिमिटेड

(भारत सरकार का एक उपक्रम)

मुख्यालय: राँची, झारखण्ड का राज्यपालावास

दरभंगा हाउस, कुचरी रोड, राँची - 834029 (झारखण्ड)

(Govt. of India Undertaking)

Chairman-cum-Managing Director Secretariat

Darbhanga House, Kutchery Road, Ranchi 834029 (Jharkhand)

कॉर्पोरेट आईडेंटिटी नं० U10200JH1956GOI000561

Corporate Identity Number:

फोन/Phone : (0651) 2360001, 2360002

फैक्स/Fax : 0651- 2360003

मोबा./Mob. : 8887784100

ईमेल/email : cmd.ccl.cl@coalindia.in

वेबसाइट/Website : www.centralcoalfields.in

Ref.No. CCL/CMD/C-29/2024/327

Dated : 22.05.2024.

To
The Chief Secretary,
Govt. of Jharkhand,
Jharkhand, Ranchi.

Sub : Regarding identification of Government non-forest land for Compensatory Afforestation purpose against the diversion of Forest land Proposals of CCL.

- Ref: a) Guideline for Creation of Compensatory Afforestation (CA) as per Van (Sanrakshan evam Samvardhan) Rules 2023.
b) Stage-I granted by MoEF & CC New Delhi vide file no. 8-48/2008-FC-(vol) dated 21.12.2023 for Amrapali OC.
c) Stage-I granted by MoEF&CC Ranchi vide file no. FP/JH/RAIL/36506/2018/50 dated 18.01.2024 for Amrapali railway siding.
d) Our letter No. DTPP/CCL/2024/471 dt. 06.02.2024 and No. 28 dt. 30.03.2024 addressed to Secretary (Department of Revenue registration and land Reforms).

Respected Sir,

This is to humbly intimate that as per Forest Clearances (FC) guidelines issued in Dec '23 by MoEF&CC New Delhi, henceforth, only Non-forest land - equal in extent to the forest land for which clearance is sought - is to be identified for raising Compensatory Afforestation (CA). As per the new guideline, the Non-forest land identified (equal in extent to the Forest land diversion proposal) for the purpose of CA is to be mutated in favour of State Forest Deptt. The State Forest Deptt. will then realize the cost of raising Afforestation thereon. In the recent past, following two projects of CCL have been accorded Stage - I FC namely Amrapali OC (431.59 Ha) and Amrapali railway Siding (120.61 Ha) wherein the conditions regarding non-forest land for CA purpose have been clearly spelt out. Copy of FCs enclosed for kind reference.

Apart from the aforementioned Projects, placed below is the list of FC proposals which are likely to be impacted by the enactment of the condition of Equivalent Non-forest land for CA purpose.

S.No	Name of Proposal	Area (Ha)	Non forest land to be identified for CA
1	Magadh East OCP	192.36	192.36
2	Magadh Railway Siding	115.18	115.18
3	Chandragupta OCP	699.38	699.38
4	Ashok Expansion OCP	928.03	928.03
5	Ashok OCP	142.82	142.82
6	Sanghmitra OCP	908.00	908.00
7	Magadh Latehar	345.00	345.00
8	Pundi OCP	493.84	493.84


SADALA SATYANARAYAN
PROJECT OFFICER
MAGADH OCP

निलेन्दु कुमार सिंह

अध्यक्ष-सह-प्रबंध निदेशक

Nilendu Kumar Singh

Chairman-cum-Managing Director



CCL

CENTRAL COALFIELDS LTD.

सेन्ट्रल कोलफील्ड्स लिमिटेड

(भारत सरकार का एक उपक्रम)

मुख्यालय: राँची, जमशेदपुर, सीडी - 834029 (झारखण्ड)

(Govt. of India Undertaking)

Chairman-cum-Managing Director Secretariat

Darbhanga House, Kutchery Road, Ranchi 834029 (Jharkhand)

ऑफिस रजिस्ट्रेशन नं. U10200JH1958GOI000581

Corporate Identity Number:

फोन/Phone: (0651) 2360001, 2360002

फैक्स/Fax: 0651- 2360003

मोबा./Mob.: 8887784100

ईमेल/Email: cml.ccl.coi@coalfields.in

वेबसाइट/Website: www.ccl.coi

S.No	Name of Proposal	Area (Ha)	Non-forest land to be Identified for CA
7	Magadh Latehar	345.00	345.00
8	Pundi OCP	493.84	493.84
9	Piparwar UG	37.81	37.81
10	Tapin South OCP	117.61	117.61
11	Argada OC	233.88	233.88
12	Churi Benti UGP	281.17	41.00
13	Parej East OCP	101.00	101.00
14	Jharkhand Laiyo OCP	135.02	135.02
15	Kalyani OCP	395.84	395.84
16	North Urimari Expansion OCP	133.00	133.00
17	Kedla Dania railway siding	30.20	30.20
18	Rohini Karkatta	673.00	673.00
19	Konar CHP	12.16	12.16
Total Equivalent Non-Forest Land required		5975.30	5735.13

As may be clear from the above table the progress of CCL in achieving future coal production targets depends heavily in early identification of equivalent Non-Forest Land to the tune of Approx. 6300 Ha. Obtaining timely Forest land clearances are crucial since it has the potential to not only impact the process of development of new mines but the First Mile Connectivity (FMC) projects Rail connectivity projects as well.

In light of the above, it is earnestly submitted to extend help to the company in identification of Government Non-forest land (approx. 6300 Ha) that will be of immense help in obtaining timely Forest clearances.

Encl:

1. Guideline for creation of CA as per Van (Sanrakshan & Samvardhan) Rules 2023 (Annexure I)
1. Stage-I letter of Amrapali OCP (Annexure II)
2. Stage-I letter of Amrapali Railway Siding (Annexure III)
3. Letter of D(T) (P&P), CCL dated 06.02.2024 & 30.03.2024 (Annexure IV)

With Kind Regards,

Yours Faithfully,

(N.K. Singh)

Chairman Cum Managing Director, CCL

Copy to:-

1. Secretary, Dept. of Revenue, Registration & Land Reforms, Govt. of Jharkhand.

SADALA SATYANARAYAN
PROJECT OFFICER
MAGADH OCP



CENTRAL COALFIELDS LTD.

सेन्ट्रल कोलफील्ड्स लिमिटेड
(प्रागत विकास का एक अंग) / कोल क्षेत्रों में कोल का उत्पादन करने वाली
पंजीकृत कंपनी : दलगा हाउस, रैली 004 001 (जिला राँची)
CIN : U10000JH1990PL0000001
Office of E & P
फोन : (0661) 2300000, फैक्स : 0661 2300001
वेबसाइट : www.centralcoalfields.in

Ref: DTPP/CCL/24/121

Date: 5/6/24

To
Principal Secretary
Revenue department, Govt of Jharkhand
Jharkhand

Sub: Regarding Identification of non-forest land for Compensatory Afforestation purpose against diversion of forest land in Mega projects of CCL.

- Ref: (a) Stage-I granted by MoEF & CC vide file no. 8-48/2008-FC-(vol) dated 21.12.2023 in respect of Amrapali OCP
(b) Stage-I granted vide file no. FP/JH/RAIL/36506/2018/50 dated 18.01.2024 in respect of Amrapali railway Siding.
(c) Stage-I granted by MoEF & CC vide file no. 8-27/2022-FC dated 27.05.2024 in respect of Magadh OCP
(d) Stage-I granted by MoEF & CC vide file no. 8-24/2023-FC dated 27.05.2024 in respect of Chandragupt OCP
(e) Our letters- DTPP/CCL/2024/471 dated 06.02.2024; DTPP/CCL/2024/28 dated 30.03.2023

Dear Sir,

It is to humbly mention that Forest Clearance (FC) guidelines issued by MoEF&CC, GOI in Dec'23 mandates providing non-forest land – equal in extent to the forest land for which clearance is sought for raising Compensatory Afforestation (CA). As per the above rules the identified non-forest land is to be handed over to State Forest deptt. In the recent past four projects of CCL have been accorded Stage I FC wherein conditions regarding non-forest land for CA purpose have been clearly spelt out:

a) Amrapali OCP (431.59 Ha)

"The compensatory afforestation over suitable non-forest land, equal in extent to the forest land being diverted i.e. 431.59 ha, shall be raised by the State Forest Department at the cost of the user agency...." (Enclosed as Annexure-I)

b) Amrapali Railway Siding (120.61 Ha)

"In accordance to Rule 13 and Rule 14 of Van (Sanrakshan & Samvardhan) Rules 2023, user agency shall provide land which is neither notified as forest under relevant forest laws nor managed as forest by State Forest Department for raising compensatory afforestation". (Enclosed as Annexure-II)


SADALA SATYANARAYAN
PROJECT OFFICER
MAGADH OCP

c) Magadh East OCP (192.36 Ha)

"The user agency shall provide suitable non-forest land equivalent to the forest land proposed to be diverted for the purpose of Compensatory Afforestation. The same land shall be transferred and mutated in the name of Forest department and notified as protected forest under the provisions of Indian forest Act 1927 or the state specific laws; (Enclosed as Annexure-III)

d) Chandragupt OCP (699.38 Ha)

"The user agency shall provide suitable non-forest land equivalent to the forest land proposed to be diverted for the purpose of Compensatory Afforestation. The same land shall be transferred and mutated in the name of Forest department and notified as protected forest under the provisions of Indian forest Act 1927 or the state specific laws; (Enclosed as Annexure-IV)

Thus, a total of 1443.94 Ha Non-Forest land is required for the Compensatory Afforestation (CA) purpose in respect of the above FC proposals. Vide letters mentioned under reference (Annexure V) requests have been made earlier to provide Government non-forest land for the CA purpose.


It is to further mention that additional Govt non-forest land to the tune of 5000 Ha will be needed by CCL for its upcoming/future projects where approximately 5000 Ha forest land is required to be diverted.

Early identification of Govt Non-Forest land will be of immense help in processing the aforementioned FC proposals for obtaining Stage II Forest Clearance. This will help CCL to achieve the ambitious target of 135 Million Tonne of Coal production with a required growth of 57% from the current level to fulfill the rising coal demand of our country.

End: As above

With Kind Regards,

Yours Faithfully


(Satish Jha)

Director (Tech/Project & Planning)

3/6/24


15.06.24

Copy to:-

1. CMD, CCL
2. D(T)(Opern), CCL


15.06.24
SADALA SATYANARAYAN
PROJECT OFFICER
MAGADH OCP



CCL

CENTRAL COALFIELDS LTD.

सेंट्रल कोल्फील्ड्स लिमिटेड
(भारत सरकार का एक उपक्रम एवं कोल इंडिया लि. की एक अनुषंगी कंपनी)
वरधमा हाउस, पॉस्टी 83-4001
कॉर्पोरेट आइडेंटिटी नं. U10200JH1956GCO1000581
0651-2600000 shop.ccl@centralcoalfields.in
www.centralcoalfields.in

Ref. No : CCL/DTO/CA Land/Garhwa/2024/105

Date: 19.06.2024

To,
The Deputy Commissioner,
Dist.- Garhwa,
Jharkhand

Subject: Request to arrange for providing Govt. land identified by CCL
for the purpose of Compensatory Afforestation (CA) land.

Dear Sir,

As you may kindly be aware that during Global Climate Change Conference (COP-21) at Paris, Govt. of India had pledged to create an additional carbon sink of 2.5 to 3 billion tonnes of CO2 equivalent through additional tree cover by 2030. Further, Govt. Of India through its National Forest Policy envisages attaining 33 % forest cover in years to come. Accordingly, to fulfill the above goals through augmentation of green cover, MoEFCC, Govt. of India has recently amended the FC Act and Rules and as per Van (Sanrakshan Evam Samvardhan) Adhiniyam Rules, 2023, henceforth, only Non-forest land - equal to the forest land proposed for diversion - is to be identified for raising Compensatory Afforestation (CA). Non-forest land so identified is to be mutated in favour of State Forest Department, which subsequently will realize the cost of raising Afforestation thereon from user agency.

To meet the rising coal demand of country and the State, CCL has envisaged to produce 100 MT of coal in this fiscal and 135 MT in next year for which new/expansion coal projects have been planned for which CCL requires approx. 6300 Ha of Non-forest Govt. land for CA purpose to obtain FC under various proposals (copy of list of proposals enclosed). For this, CCL undertook an exercise for identification of GMK and GMA land in different districts of Jharkhand through website Jharbhoomi and Bhunaksha portal of GoJ.

Against the above identification, 550.18 acres (222.65 Ha of Non-forest Govt. land has been identified in Garhwa district (copy enclosed), which requires further examination from the different land ledgers being maintained in the office of District and Circles so that encumbrance free land could be filtered out and can be used for CA purpose after paying requisite statutory compensation / fee payable to Govt of Jharkhand.

In light of above, you are requested to kindly direct the concerned CO and other officials for identification of required encumbrance free Non-forest Govt. land from the list of plots identified by CCL or other land suitable for CA purpose. The land so identified will be handed over to State forest department for raising CA, which will enhance the overall green cover of district resulting in improved environmental parameters in and around the area.

Yours faithfully,

[Signature]
Director (Technical)
CCL, Ranchi

Copy for kind information to :

1. CMD, CCL Ranchi
2. Secretary (Revenue & land reforms) Jharkhand Govt.

CC :

1. GM(Forest)/ HOD (L&R), CCL, Ranchi.

[Signature]
SADALA SATYANARAYAN
PROJECT OFFICER
MAGADH OCP

List of Forest proposals of CCL

S.No	Name of Proposal	Area (Ha)	Non forest land to be identified for CA
1	Magadh East OCP	192.36	192.36
2	Magadh Railway Siding	115.18	115.18
3	Chandragupta OCP	699.38	699.38
4	Ashok Expansion OCP	928.03	928.03
5	Ashok OCP	142.82	142.82
6	Sanghmitra OCP	908	908
7	Magadh Latehar	345	345
8	Pundi OCP	493.84	493.84
9	Amrapali OC	431.59	431.59
10	Amrapali railway Siding	120.61	120.61
11	Piparwar UG	37.81	37.81
12	Tapin South OCP	117.61	117.61
13	Argada OC	233.88	233.88
14	Churl Benti UGP	281.17	41
15	Parej East OCP	101	101
16	Jharkhand Laiyo OCP	135.02	135.02
17	Kalyani OCP	395.84	395.84
18	North Urimari Expansion OCP	133	133
19	Kedla Danl railway siding	30.2	30.2
20	Rohini Karkatta	673	673
21	Konar CHP	12.16	12.16
Total		6527.5	6287.33


SADALA SATYANARAYAN
PROJECT OFFICER
MAGADH OCP

DISTRICT WISE ANCHAL WISE VILLAGE WISE G.M.K LAND CHUNK FOR CA PURPOSE


Sl. No.	District	Anchor	Haika	Village	Class of Land	Nature	Khata	Plot	Area (Acre)	Total (Acres)	Total (Ha)
1	Garhwa	Kharondhi	1	khokha	jhar(eam)			243	27		
2	Garhwa	Kharondhi	1	khokha	jhar(eam)			440	15.77		
3	Garhwa	Kharondhi	1	khokha	pathar			85/690	76.01		
4	Garhwa	Kharondhi	1	khokha	अनावाद झारखण्ड सरकार			279	0.26		
5	Garhwa	Kharondhi	1	khokha	अनावाद झारखण्ड सरकार			288	0.2		
6	Garhwa	Kharondhi	1	khokha	अनावाद झारखण्ड सरकार			289	0.03		
7	Garhwa	Kharondhi	1	khokha	अनावाद झारखण्ड सरकार			440	15.77		
8	Garhwa	Kharondhi	1	khokha	अनावाद झारखण्ड सरकार			442	3.88		
9	Garhwa	Kharondhi	1	khokha	अनावाद झारखण्ड सरकार			406	9.95		
10	Garhwa	Kharondhi	1	khokha	अनावाद झारखण्ड सरकार			414	1.46		
11	Garhwa	Kharondhi	1	khokha	अनावाद झारखण्ड सरकार			416	0.36	150.67	60.98
12	Garhwa	Kharondhi	1	khokha	अनावाद झारखण्ड सरकार			96	9.52		
13	Garhwa	Kharondhi	1	khokha	अनावाद झारखण्ड सरकार			95	3.05		
14	Garhwa	Kharondhi	1	khokha	अनावाद झारखण्ड सरकार			99	7.17		
15	Garhwa	Kharondhi	1	khokha	अनावाद झारखण्ड सरकार			110	2.77		
16	Garhwa	Kharondhi	1	khokha	अनावाद झारखण्ड सरकार			100	0.88		
17	Garhwa	Kharondhi	1	khokha	अनावाद झारखण्ड सरकार			95	2.52		
18	Garhwa	Kharondhi	1	khokha	अनावाद झारखण्ड सरकार			82	0.51		
19	Garhwa	Kharondhi	1	khokha	अनावाद झारखण्ड सरकार			88	1.3		
20	Garhwa	Kharondhi	1	khokha	अनावाद झारखण्ड सरकार			89	0.3		
21	Garhwa	Kharondhi	1	khokha	अनावाद झारखण्ड सरकार			90	1.62	29.64	12.00
22	Garhwa	Kharondhi	1	Pipra	अनावाद झारखण्ड सरकार			13	7.62		
23	Garhwa	Kharondhi	1	Pipra	अनावाद झारखण्ड सरकार			153	2.3		
24	Garhwa	Kharondhi	1	Pipra	अनावाद झारखण्ड सरकार			201	0.15		
25	Garhwa	Kharondhi	1	Pipra	अनावाद झारखण्ड सरकार			202	0.17		
26	Garhwa	Kharondhi	1	Pipra	अनावाद झारखण्ड सरकार			220	0.19		
27	Garhwa	Kharondhi	1	Pipra	अनावाद झारखण्ड सरकार			221	1		
28	Garhwa	Kharondhi	1	Pipra	अनावाद झारखण्ड सरकार			222	0.2		
29	Garhwa	Kharondhi	1	Pipra	अनावाद झारखण्ड सरकार			225	2.18		
30	Garhwa	Kharondhi	1	Pipra	अनावाद झारखण्ड सरकार			226	0.44		
31	Garhwa	Kharondhi	1	Pipra	अनावाद झारखण्ड सरकार			228	1.44		
32	Garhwa	Kharondhi	1	Pipra	अनावाद झारखण्ड सरकार			231	0.15		
33	Garhwa	Kharondhi	1	Pipra	अनावाद झारखण्ड सरकार			232	0.26		
34	Garhwa	Kharondhi	1	Pipra	अनावाद झारखण्ड सरकार			247	0.31		
35	Garhwa	Kharondhi	1	Pipra	अनावाद झारखण्ड सरकार			251	0.81		
36	Garhwa	Kharondhi	1	Pipra	अनावाद झारखण्ड सरकार			252	0.35		
37	Garhwa	Kharondhi	1	Pipra	अनावाद झारखण्ड सरकार			253	0.35		
38	Garhwa	Kharondhi	1	Pipra	अनावाद झारखण्ड सरकार			254	0.27		
39	Garhwa	Kharondhi	1	Pipra	अनावाद झारखण्ड सरकार			255	0.63		
40	Garhwa	Kharondhi	1	Pipra	अनावाद झारखण्ड सरकार			256	0.34		
41	Garhwa	Kharondhi	1	Pipra	अनावाद झारखण्ड सरकार			258	0.27		
42	Garhwa	Kharondhi	1	Pipra	अनावाद झारखण्ड सरकार			259	0.11		
43	Garhwa	Kharondhi	1	Pipra	अनावाद झारखण्ड सरकार			260	0.78		
44	Garhwa	Kharondhi	1	Pipra	अनावाद झारखण्ड सरकार			263	0.85		
45	Garhwa	Kharondhi	1	Pipra	अनावाद झारखण्ड सरकार			264	0.38		
46	Garhwa	Kharondhi	1	Pipra	अनावाद झारखण्ड सरकार			266	0.1		
47	Garhwa	Kharondhi	1	Pipra	अनावाद झारखण्ड सरकार			267	0.15		
48	Garhwa	Kharondhi	1	Pipra	अनावाद झारखण्ड सरकार			274	0.28		
49	Garhwa	Kharondhi	1	Pipra	अनावाद झारखण्ड सरकार			276	0.31		
50	Garhwa	Kharondhi	1	Pipra	अनावाद झारखण्ड सरकार			280	0.17		
51	Garhwa	Kharondhi	1	Pipra	अनावाद झारखण्ड सरकार			281	0.02		
52	Garhwa	Kharondhi	1	Pipra	अनावाद झारखण्ड सरकार			289	0.67		
53	Garhwa	Kharondhi	1	Pipra	अनावाद झारखण्ड सरकार			290	1.35		
54	Garhwa	Kharondhi	1	Pipra	अनावाद झारखण्ड सरकार			332	0.14		
55	Garhwa	Kharondhi	1	Pipra	अनावाद झारखण्ड सरकार			472	2.1		
56	Garhwa	Kharondhi	1	Pipra	अनावाद झारखण्ड सरकार			485	1.28		
57	Garhwa	Kharondhi	1	Pipra	अनावाद झारखण्ड सरकार			490	1.49		
58	Garhwa	Kharondhi	1	Pipra	अनावाद झारखण्ड सरकार			497	0.16		
59	Garhwa	Kharondhi	1	Pipra	अनावाद झारखण्ड सरकार			499	0.7		
60	Garhwa	Kharondhi	1	Pipra	अनावाद झारखण्ड सरकार			501	0.12		
61	Garhwa	Kharondhi	1	Pipra	अनावाद झारखण्ड सरकार			502	0.99		
62	Garhwa	Kharondhi	1	Pipra	अनावाद झारखण्ड सरकार			503	4.29	35.85	14.51
63	Garhwa	Kharondhi	1	Pipra	अनावाद झारखण्ड सरकार			470	0.35		
64	Garhwa	Kharondhi	1	Pipra	अनावाद झारखण्ड सरकार			469	0.89		
65	Garhwa	Kharondhi	1	Pipra	अनावाद झारखण्ड सरकार			468	0.1		
66	Garhwa	Kharondhi	1	Pipra	अनावाद झारखण्ड सरकार			467	3.3		
67	Garhwa	Kharondhi	1	Pipra	अनावाद झारखण्ड सरकार			466	0.63		
68	Garhwa	Kharondhi	1	Pipra	अनावाद झारखण्ड सरकार			477	0.38		
69	Garhwa	Kharondhi	1	Pipra	अनावाद झारखण्ड सरकार			464	1.73		

SADALA SATYANARAYAN
PROJECT OFFICER
MAGADH OGP

70	Garhwa	Kharondhi	1	Pipra	अनावाद झारखण्ड सरकार						
71	Garhwa	Kharondhi	1	Pipra	अनावाद झारखण्ड सरकार	463	0.37				
72	Garhwa	Kharondhi	1	Pipra	अनावाद झारखण्ड सरकार	462	0.89				
73	Garhwa	Kharondhi	1	Pipra	अनावाद झारखण्ड सरकार	457	7.29				
74	Garhwa	Kharondhi	1	Pipra	अनावाद झारखण्ड सरकार	448	2.47				
75	Garhwa	Kharondhi	1	Pipra	अनावाद झारखण्ड सरकार	479	2.08				
76	Garhwa	Kharondhi	1	Pipra	अनावाद झारखण्ड सरकार	449	0.66				
77	Garhwa	Kharondhi	1	Pipra	अनावाद झारखण्ड सरकार	439	0.16				
78	Garhwa	Kharondhi	1	Pipra	अनावाद झारखण्ड सरकार	440	1.59				
79	Garhwa	Kharondhi	1	Pipra	अनावाद झारखण्ड सरकार	441	2.35				
80	Garhwa	Kharondhi	1	Pipra	अनावाद झारखण्ड सरकार	445	1.24				
81	Garhwa	Kharondhi	1	Pipra	अनावाद झारखण्ड सरकार	444	0.02				
82	Garhwa	Kharondhi	1	Pipra	अनावाद झारखण्ड सरकार	443	0.2	26.6	10.76		
83	Garhwa	Kharondhi	1	Pipra	अनावाद झारखण्ड सरकार	98	0.12				
84	Garhwa	Kharondhi	1	Pipra	अनावाद झारखण्ड सरकार	100	20				
85	Garhwa	Kharondhi	1	Pipra	अनावाद झारखण्ड सरकार	101	1.58				
86	Garhwa	Kharondhi	1	Pipra	अनावाद झारखण्ड सरकार	103	2.22				
87	Garhwa	Kharondhi	1	Pipra	अनावाद झारखण्ड सरकार	88	0.15	24.07	9.74		
88	Garhwa	Kharondhi	1	Husru		0	0				
89	Garhwa	Kharondhi	1	Kariyadih	अनावाद झारखण्ड सरकार	1699	0.99				
90	Garhwa	Kharondhi	1	Kariyadih	अनावाद झारखण्ड सरकार	1700	1.1				
91	Garhwa	Kharondhi	1	Kariyadih	अनावाद झारखण्ड सरकार	1702	1				
92	Garhwa	Kharondhi	1	Kariyadih	अनावाद झारखण्ड सरकार	1703	2.15				
93	Garhwa	Kharondhi	1	Kariyadih	अनावाद झारखण्ड सरकार	1714	4.16				
94	Garhwa	Kharondhi	1	Kariyadih	अनावाद झारखण्ड सरकार	1715	0.74				
95	Garhwa	Kharondhi	1	Kariyadih	अनावाद झारखण्ड सरकार	1716	0.02				
96	Garhwa	Kharondhi	1	Kariyadih	अनावाद झारखण्ड सरकार	1717	1.21				
97	Garhwa	Kharondhi	1	Kariyadih	अनावाद झारखण्ड सरकार	1718	3.5				
98	Garhwa	Kharondhi	1	Kariyadih	अनावाद झारखण्ड सरकार	1233	4				
99	Garhwa	Kharondhi	1	Kariyadih	अनावाद झारखण्ड सरकार	1231	3.32				
100	Garhwa	Kharondhi	1	Kariyadih	अनावाद झारखण्ड सरकार	1720	3.11				
101	Garhwa	Kharondhi	1	Kariyadih	अनावाद झारखण्ड सरकार	1721	16.32				
102	Garhwa	Kharondhi	1	Kariyadih	अनावाद झारखण्ड सरकार	1708	0.05				
103	Garhwa	Kharondhi	1	Kariyadih	अनावाद झारखण्ड सरकार	1711	0.18				
104	Garhwa	Kharondhi	1	Kariyadih	अनावाद झारखण्ड सरकार	1710	0.86	42.71	17.28		
105	Garhwa	Kharondhi	1	Kariyadih	अनावाद झारखण्ड सरकार	1141	3.21				
106	Garhwa	Kharondhi	1	Kariyadih	अनावाद झारखण्ड सरकार	1136	3.62				
107	Garhwa	Kharondhi	1	Kariyadih	अनावाद झारखण्ड सरकार	1133	1.7				
108	Garhwa	Kharondhi	1	Kariyadih	अनावाद झारखण्ड सरकार	1140	3.73				
109	Garhwa	Kharondhi	1	Kariyadih	अनावाद झारखण्ड सरकार	1139	1.89				
110	Garhwa	Kharondhi	1	Kariyadih	अनावाद झारखण्ड सरकार	1137	1.05				
111	Garhwa	Kharondhi	1	Kariyadih	अनावाद झारखण्ड सरकार	1174	0.39				
112	Garhwa	Kharondhi	1	Kariyadih	अनावाद झारखण्ड सरकार	1159	0.9				
113	Garhwa	Kharondhi	1	Kariyadih	अनावाद झारखण्ड सरकार	1164	0.23				
114	Garhwa	Kharondhi	1	Kariyadih	अनावाद झारखण्ड सरकार	1138	1.44				
115	Garhwa	Kharondhi	1	Kariyadih	अनावाद झारखण्ड सरकार	1167	0.11				
116	Garhwa	Kharondhi	1	Kariyadih	अनावाद झारखण्ड सरकार	1169	0.77				
117	Garhwa	Kharondhi	1	Kariyadih	अनावाद झारखण्ड सरकार	1170	0.55				
118	Garhwa	Kharondhi	1	Kariyadih	अनावाद झारखण्ड सरकार	1171	0.58				
119	Garhwa	Kharondhi	1	Kariyadih	अनावाद झारखण्ड सरकार	1172	0.85				
120	Garhwa	Kharondhi	1	Kariyadih	अनावाद झारखण्ड सरकार	1173	5.52				
121	Garhwa	Kharondhi	1	Kariyadih	अनावाद झारखण्ड सरकार	1177	0.72				
122	Garhwa	Kharondhi	1	Kariyadih	अनावाद झारखण्ड सरकार	1176	0.14				
123	Garhwa	Kharondhi	1	Kariyadih	अनावाद झारखण्ड सरकार	1128	0.89				
124	Garhwa	Kharondhi	1	Kariyadih	अनावाद झारखण्ड सरकार	1127	2.04				
125	Garhwa	Kharondhi	1	Kariyadih	अनावाद झारखण्ड सरकार	1124	1.58				
126	Garhwa	Kharondhi	1	Kariyadih	अनावाद झारखण्ड सरकार	1123	0.07				
127	Garhwa	Kharondhi	1	Kariyadih	अनावाद झारखण्ड सरकार	1129	0.4				
128	Garhwa	Kharondhi	1	Kariyadih	अनावाद झारखण्ड सरकार	1126	1.88	35.86	15.70		
129	Garhwa	Kharondhi	1	Raji	अनावाद झारखण्ड सरकार	3	16.35				
130	Garhwa	Kharondhi	1	Raji	अनावाद झारखण्ड सरकार	2	18.59				
131	Garhwa	Kharondhi	1	Raji	अनावाद झारखण्ड सरकार	5	0.47				
132	Garhwa	Kharondhi	1	Raji	अनावाद झारखण्ड सरकार	6	0.11				
133	Garhwa	Kharondhi	1	Raji	अनावाद झारखण्ड सरकार	10	0.8				
134	Garhwa	Kharondhi	1	Raji	अनावाद झारखण्ड सरकार	11	0.62				
135	Garhwa	Kharondhi	1	Raji	अनावाद झारखण्ड सरकार	12	1				
136	Garhwa	Kharondhi	1	Raji	अनावाद झारखण्ड सरकार	245	9.02	46.96	19.00		
137	Garhwa	Kharondhi	1	Raji	अनावाद झारखण्ड सरकार	2627	0.21				
138	Garhwa	Kharondhi	1	Raji	अनावाद झारखण्ड सरकार	1433	1.41				
139	Garhwa	Kharondhi	1	Raji	अनावाद झारखण्ड सरकार	1434	0.46				
140	Garhwa	Kharondhi	1	Raji	अनावाद झारखण्ड सरकार	1435	0.33				
141	Garhwa	Kharondhi	1	Raji	अनावाद झारखण्ड सरकार	1436	0.32				

SADALA SAT YANARAYAN
PROJECT OFFICER
MAGADH OCP

212	Garhwa	Kharondhi	4	Chandni	अनावाद झारखण्ड सरकार		2836	0.16		
213	Garhwa	Kharondhi	4	Chandni	अनावाद झारखण्ड सरकार		2818	0.66		
214	Garhwa	Kharondhi	4	Chandni	अनावाद झारखण्ड सरकार		2816	1.42		
215	Garhwa	Kharondhi	4	Chandni	अनावाद झारखण्ड सरकार		2859	0.24	15.34	6.21
216	Garhwa	Kharondhi	4	Chandni	अनावाद झारखण्ड सरकार		2940	0.71		
217	Garhwa	Kharondhi	4	Chandni	अनावाद झारखण्ड सरकार		2941	1.79		
218	Garhwa	Kharondhi	4	Chandni	अनावाद झारखण्ड सरकार		2939	1.53		
219	Garhwa	Kharondhi	4	Chandni	अनावाद झारखण्ड सरकार		2940	0.71		
220	Garhwa	Kharondhi	4	Chandni	अनावाद झारखण्ड सरकार		2964	4		
221	Garhwa	Kharondhi	4	Chandni	अनावाद झारखण्ड सरकार		2938	3.45		
222	Garhwa	Kharondhi	4	Chandni	अनावाद झारखण्ड सरकार		2943	0.1		
223	Garhwa	Kharondhi	4	Chandni	अनावाद झारखण्ड सरकार		2934	1.58		
224	Garhwa	Kharondhi	4	Chandni	अनावाद झारखण्ड सरकार		2935	1.45		
225	Garhwa	Kharondhi	4	Chandni	अनावाद झारखण्ड सरकार		2939	1.99		
226	Garhwa	Kharondhi	4	Chandni	अनावाद झारखण्ड सरकार		2925	2.49		
227	Garhwa	Kharondhi	4	Chandni	अनावाद झारखण्ड सरकार		2924	1.93		
228	Garhwa	Kharondhi	4	Chandni	अनावाद झारखण्ड सरकार		2946	3.22		
229	Garhwa	Kharondhi	4	Chandni	अनावाद झारखण्ड सरकार		2945	0.35		
230	Garhwa	Kharondhi	4	Chandni	अनावाद झारखण्ड सरकार		2947	0.35	25.65	10.38
231	Garhwa	Kharondhi	4	Lami	अनावाद झारखण्ड सरकार		813	8.04		
232	Garhwa	Kharondhi	4	Lami	अनावाद झारखण्ड सरकार		809	6		
233	Garhwa	Kharondhi	4	Lami	अनावाद झारखण्ड सरकार		807	2.51		
234	Garhwa	Kharondhi	4	Lami	अनावाद झारखण्ड सरकार		814	1.27		
235	Garhwa	Kharondhi	4	Lami	अनावाद झारखण्ड सरकार		818	0.63		
236	Garhwa	Kharondhi	4	Lami	अनावाद झारखण्ड सरकार		818	0.52		
237	Garhwa	Kharondhi	4	Lami	अनावाद झारखण्ड सरकार		822	0.32		
238	Garhwa	Kharondhi	4	Lami	अनावाद झारखण्ड सरकार		823	0.83	19.92	8.06
239	Garhwa	Kharondhi	4	Amroha			24	27.4		0.00
240	Garhwa	Kharondhi	4	Amroha			23	0.99	28.59	11.49
								TOTAL	550.18	272.85


SADALA SATYANARAYAN
 PROJECT OFFICER
 MAGADH OCP



CCL

CENTRAL COALFIELDS LTD.

सेंट्रल कोल्फील्ड्स लिमिटेड
(भारत सरकार का एक उपक्रम एवं कोल इंडिया लि की एक अनुबंधी कंपनी)
वरभंगा हाउस, राँची 834001
कॉर्पोरेट आइडेंटिटी नं. U10200JH1936COO000581
निदेशक तकनीकी सेवाएँ का कार्यालय
0651-2360006 director.ccl@coalinia.in
www.centralcoalfields.in

Ref No : CCL/DTO/CA Land/Giridih/2024/ 112

Date: 19.06.2024

To,
The Deputy Commissioner,
Dist.- Giridih, Jharkhand

Subject: Request to arrange for providing Govt. land identified by CCL
for the purpose of Compensatory Afforestation (CA) land.

Dear Sir,

As you may kindly be aware that during Global Climate Change Conference (COP-21) at Paris, Govt. of India had pledged to create an additional carbon sink of 2.5 to 3 billion tonnes of CO₂ equivalent through additional tree cover by 2030. Further, Govt. Of India through its National Forest Policy envisages attaining 33 % forest cover in years to come. Accordingly, to fulfill the above goals through augmentation of green cover, MoEFCC, Govt. of India has recently amended the FC Act and Rules and as per Van (Samrakshan Evam Samvardhan) Adhiniyam Rules, 2023, henceforth, only Non-forest land - equal to the forest land proposed for diversion - is to be identified for raising Compensatory Afforestation (CA). Non-forest land so identified is to be mutated in favour of State Forest Department, which subsequently will realize the cost of raising Afforestation thereon from user agency.

To meet the rising coal demand of country and the State, CCL has envisaged to produce 100 MT of coal in this fiscal and 135 MT in next year for which new/expansion coal projects have been planned for which CCL requires approx. 6300 Ha of Non-forest Govt. land for CA purpose to obtain FC under various proposals (copy of list of proposals enclosed). For this, CCL undertook an exercise for identification of GMK and GMA land in different districts of Jharkhand through website Jharbhoomi and Bhunaksha portal of GoJ.

Against the above identification, 1287.07 acres (520.81 Ha) of Non-forest Govt. land has been identified in Giridih district (copy enclosed), which requires further examination from the different land ledgers being maintained in the office of District and Circles so that encumbrance free land could be filtered out and can be used for CA purpose after paying requisite statutory compensation / fee payable to Govt of Jharkhand.

In light of above, you are requested to kindly direct the concerned CO and other officials for identification of required encumbrance free Non-forest Govt. land from the list of plots identified by CCL or other land suitable for CA purpose. The land so identified will be handed over to State forest department for raising CA, which will enhance the overall green cover of district resulting in improved environmental parameters in and around the area.

Yours faithfully,

[Signature]
Director (Technical)
CCL, Ranchi

Copy for kind information to :

1. CMD, CCL Ranchi
2. Secretary (Revenue & land reforms) Jharkhand Govt.

CC :

1. GM(Forest)/ HOD (L&R), CCL, Ranchi.

[Signature]
SADALA SATYANARAYAN
PROJECT OFFICER
MAGADH OCP

List of Forest proposals of CCL

S.No	Name of Proposal	Area (Ha)	Non forest land to be identified for CA
1	Magadh East OCP	192.36	192.36
2	Magadh Railway Siding	115.18	115.18
3	Chandragupta OCP	699.38	699.38
4	Ashok Expansion OCP	928.03	928.03
5	Ashok OCP	142.82	142.82
6	Sanghmitra OCP	908	908
7	Magadh Latehar	345	345
8	Pundi OCP	493.84	493.84
9	Amrapali OC	431.59	431.59
10	Amrapali railway Siding	120.61	120.61
11	Piparwar UG	37.81	37.81
12	Tapin South OCP	117.61	117.61
13	Argada OC	233.88	233.88
14	Churl Benti UGP	281.17	41
15	Parej East OCP	101	101
16	Jharkhand Laiyo OCP	135.02	135.02
17	Kalyani OCP	395.84	395.84
18	North Urimari Expansion OCP	133	133
19	Kedla Dani railway siding	30.2	30.2
20	Rohini Karkatta	673	673
21	Konar CHP	12.16	12.16
Total		6527.5	6287.33


SADALA SATYANARAYAN
PROJECT OFFICER
MAGADH OCP

DISTRICT WISE ANCHAL WISE VILLAGE WISE GMK LAND CHUNK FOR CA PURPOSE

Sl.no.	District	Anchal	Halka	Village	Class of Land	Nature	Khata	Plot	Area (Acres)	Total (Acres) In a chunk	Area in Ha
1	Giridih	GAWAN	1	Dehar	GMK	GMK(TONGRI)	1	297	45.2		
2	Giridih	GAWAN	1	Dehar	GMK	GMK(TONGRI)	1	298	65.75	110.95	44.90
3	Giridih	GAWAN	1	Pachhiaridih	GMK	GMK(Parti)	3	695	26		
4	Giridih	GAWAN	1	Pachhiaridih	GMK	GMK(Parti)	32	733	3.55		
5	Giridih	GAWAN	1	Pachhiaridih	GMK	GMK(Parti)	32	84	3.98		
6	Giridih	GAWAN	1	Pachhiaridih	GMK	GMK(Parti)	32	624	0.51		
7	Giridih	GAWAN	1	Pachhiaridih	GMK	GMK(Parti)	32	691	0.2		
8	Giridih	GAWAN	1	Pachhiaridih	GMK	GMK(Parti)	32	694	0.44	34.68	14.03
9	Giridih	GAWAN	1	Birne	GMK	GMK(Parti)	134	139	72.4		
10	Giridih	GAWAN	1	Birne	GMK	GMK(Parti)	134	2693	8.32		
11	Giridih	GAWAN	1	Birne	GMK	GMK(Parti)	134	2570	11	91.72	37.12
12	Giridih	Tisri	1	Manikpur	GMK	GMK(Parti)		135	14.42		
13	Giridih	Tisri	1	Manikpur	GMK	GMK(Parti)		24	12.85		
14	Giridih	Tisri	1	Manikpur	GMK	GMK(Parti)		35	1.69		
15	Giridih	Tisri	1	Manikpur	GMK	GMK(Parti)		29	0.06		
16	Giridih	Tisri	1	Manikpur	GMK	GMK(Parti)		104	1.97		
17	Giridih	Tisri	1	Manikpur	GMK	GMK(Parti)		99	12.3		
18	Giridih	Tisri	1	Manikpur	GMK	GMK(Parti)		89/143	3.97		
19	Giridih	Tisri	1	Manikpur	GMK	GMK(Parti)		108	2.92		
20	Giridih	Tisri	1	Manikpur	GMK	GMK(Parti)		41	0.04	50.22	20.32
21	Giridih	Sedar	1	Manikpur Jogitand	GMK	Parti Kadim		265	28.75	28.75	11.63
22	Giridih				GMK	Parti Kadim		410	26.50	26.50	10.72
23	Giridih				GMK	Parti Kadim		399	10.00		
24	Giridih				GMK	Parti Kadim		421	18.75	28.75	11.63
25	Giridih		XI	Chamrakho	GMK	Parti pathar		1346	31.50	31.50	12.74
26	Giridih				GMK	Parti Kadim		275	89.75	89.75	36.32
27	Giridih				GMK	Parti Kadim		1412/1427	8.75		
28	Giridih				GMK	Parti pathar		1414	27.00	35.75	14.47
29	Giridih			Matrukha	GMK	Parti Kadim		6	48.95	48.95	19.80
30	Giridih				GMK	Parti Kadim		2050	30.00		
31	Giridih				GMK	Parti Kadim		2051	30.00		
32	Giridih				GMK	Parti Kadim		2052	30.00		
33	Giridih				GMK	Parti Kadim		2053	22.50		
34	Giridih				GMK	Parti Kadim		2106	8.10	120.60	48.80
35	Giridih			Jeetjori	GMK	Parti		67	50.88	50.88	20.59
36	Giridih				GMK	Parti		69	67.44	67.44	27.29
37	Giridih				GMK	Parti		3	66.88	66.88	27.07
38	Giridih		XII	Karmatand	GMK	Parti Kadim		129	65.50	65.50	26.50
39	Giridih	Bangabad	I	Golko	GMK	Parti Kadim	14	296	32.75		
40	Giridih				GMK	Parti Kadim		332	7.1	39.85	16.12
41	Giridih			Goradhi	GMK	Parti Kadim	17	478	85	85	34.4
42	Giridih				GMK	Parti Kadim		638	38.9	38.9	15.74
43	Giridih	Deori	I	Pipraband	GMK	Parti Kadim	3	77	60.24	60.24	24.37
44	Giridih			Dandidih	GMK	Parti Kadim	1	15	17.44		
45	Giridih							62	16.16	33.6	13.6
46	Giridih	Pirtand	I	Karmatand	GMK	Parti Kadim		176	4.66		
47	Giridih				GMK	Parti Kadim		189	2.2		
48	Giridih				GMK	Parti Kadim		191	14.5	21.36	8.64
49	Giridih				GMK	Parti Kadim		120	21.6		
50	Giridih				GMK	Parti Kadim		114	4.24		
51	Giridih				GMK	Parti Kadim		103	0.16	26.05	10.54
52	Giridih	Jamua	I	Manditand	GMK	Parti Kadim	39	18	33.25	33.25	13.46
								TOTAL	1287.02	1287.07	520.81


SADALA SATYANARAYAN
PROJECT OFFICER
MAGADH OCP



CCL

CENTRAL COALFIELDS LTD.

सेंट्रल कोल्फील्ड्स लिमिटेड
(भारत सरकार का एक सहायक एवं कोल दलिया लि. की एक अनुमती कंपनी)
जबर्भूमा इलाका, राँची-834 004
कॉर्पोरेट आयुर्वेदिका नं. U10200IN1956CGL000581
0651-2360006
www.centralcoalfields.in

Ref. No : CCL/DTO/CA Land/Gumla/2024/ 109

Date: 19.06.2024

To,
The Deputy Commissioner,
Dist. - Gumla
Jharkhand

Subject: Request to arrange for providing Govt. land identified by CCL
for the purpose of Compensatory Afforestation (CA) land.

Dear Sir,

As you may kindly be aware that during Global Climate Change Conference (COP-21) at Paris, Govt. of India had pledged to create an additional carbon sink of 2.5 to 3 billion tonnes of CO₂ equivalent through additional tree cover by 2030. Further, Govt. Of India through its National Forest Policy envisages attaining 33 % forest cover in years to come. Accordingly, to fulfill the above goals through augmentation of green cover, MoEFCC, Govt. of India has recently amended the FC Act and Rules and as per Van (Sanrakshan Evam Samvardhan) Adhiniyam Rules, 2023, henceforth, only Non-forest land - equal to the forest land proposed for diversion - is to be identified for raising Compensatory Afforestation (CA). Non-forest land so identified is to be mutated in favour of State Forest Department, which subsequently will realize the cost of raising Afforestation thereon from user agency.

To meet the rising coal demand of country and the State, CCL has envisaged to produce 100 MT of coal in this fiscal and 135 MT in next year for which new/expansion coal projects have been planned for which CCL requires approx. 6300 Ha of Non-forest Govt. land for CA purpose to obtain FC under various proposals (copy of list of proposals enclosed). For this, CCL undertook an exercise for identification of GMK and GMA land in different districts of Jharkhand through website Jharbhoomi and Bhunaksha portal of GoJ.

Against the above identification, 306.06 acres (123.86 Ha) of Non-forest Govt. land has been identified in Gumla district (copy enclosed), which requires further examination from the different land ledgers being maintained in the office of District and Circles so that encumbrance free land could be filtered out and can be used for CA purpose after paying requisite statutory compensation / fee payable to Govt of Jharkhand.

In light of above, you are requested to kindly direct the concerned CO and other officials for identification of required encumbrance free Non-forest Govt. land from the list of plots identified by CCL or other land suitable for CA purpose. The land so identified will be handed over to State forest department for raising CA, which will enhance the overall green cover of district resulting in improved environmental parameters in and around the area.

Yours faithfully,

[Signature]
Director (Technical)
CCL, Ranchi

Copy for kind information to :

1. CMD, CCL Ranchi
2. Secretary (Revenue & land reforms) Jharkhand Govt.

CC :

1. GM(Forest)/ HOD (L&R), CCL, Ranchi.

[Signature]
SADALA SATYANARAYAN
PROJECT OFFICER
MAGADH OGP

List of Forest proposals of CCL

S.No	Name of Proposal	Area (Ha)	Non forest land to be identified for CA
1	Magadh East OCP	192.36	192.36
2	Magadh Railway Siding	115.18	115.18
3	Chandragupta OCP	699.38	699.38
4	Ashok Expansion OCP	928.03	928.03
5	Ashok OCP	142.82	142.82
6	Sanghmitra OCP	908	908
7	Magadh Latehar	345	345
8	Pundi OCP	493.84	493.84
9	Amrapali OC	431.59	431.59
10	Amrapali railway Siding	120.61	120.61
11	Piparwar UG	37.81	37.81
12	Tapin South OCP	117.61	117.61
13	Argada OC	233.88	233.88
14	Churl Benti UGP	281.17	41
15	Parej East OCP	101	101
16	Jharkhand Lalvo OCP	135.02	135.02
17	Kalyani OCP	395.84	395.84
18	North Urimari Expansion OCP	133	133
19	Kedla Dani railway siding	30.2	30.2
20	Rohini Karkatta	673	673
21	Konar CHP	12.16	12.16
Total		6527.5	6287.33


SADALA SATYANARAYAN
 PROJECT OFFICER
 MAGADH OCP

DISTRICT WISE ANCHAL WISE VILLAGE WISE G.M.K LAND CHUNK FOR CA PURPOSE												
Sl.no.	District	Anchor	Halika	Village	Class of Land	Nature	Khata	Plot	Area (Acres)	Total (Acres)	Area in Ha	
1	Gumla	Gumla	Halika-01	चुहुर	गैर मजसुआ मौलिक	परती कदीम		274	7.20			
2	Gumla	Gumla	Halika-01	चुहुर	गैर मजसुआ मौलिक	परती पुरर		692	11.50	18.7		7.57
3	Gumla	Gumla	Halika-01	कतरी	गैर मजसुआ मौलिक			351	8.46			
4	Gumla	Gumla	Halika-01	कतरी	गैर मजसुआ मौलिक			392	7.26			
5	Gumla	Gumla	Halika-01	कतरी	गैर मजसुआ मौलिक			587	13.30			
6	Gumla	Gumla	Halika-01	कतरी	गैर मजसुआ मौलिक			640	17.50	46.52		18.83
7	Gumla	Chainpur	Halika-01	डोकापाट	गैर मजसुआ मौलिक			597	37.00			
8	Gumla	Chainpur	Halika-01	डोकापाट	गैर मजसुआ मौलिक			638	27.00	64		25.90
9	Gumla	Chainpur	Halika-02	कडंग	गैर मजसुआ मौलिक			1	7.00			
10	Gumla	Chainpur	Halika-02	कडंग	गैर मजसुआ मौलिक			209	120.00	127		51.40
11	Gumla	Bishunpur	Halika-02	गोबरसेला	गैर मजसुआ मौलिक	परती कदीम	28	14	2.56			
12	Gumla	Bishunpur	Halika-02	गोबरसेला	गैर मजसुआ मौलिक	परती कदीम	28	65	1.28			
13	Gumla	Bishunpur	Halika-02	गोबरसेला	गैर मजसुआ मौलिक	परती कदीम	63	88	46.00	49.84		20.17
Total										306.06		123.86


 SADALA SAI YANARAYAN
 PROJECT OFFICER
 MAGADH GSP



CCL

CENTRAL COALFIELDS LTD.

सेंट्रल कोल्फील्ड्स लिमिटेड
 (भारत सरकार का एक उपक्रम एवं कोल इंडिया लि की
 एक अनुषंगी कंपनी)
 बरभगा हाउस, राँची-834001
 कॉर्पोरेट आइडेंटिटी नं. U10300JH1954KCO000581
 0651-2360004 0651-2360005
 www.centralcoalfields.in

No: CCL/DTO/CA Land/Latehar/2024/110

Date: 19.06.2024

To
 ✓ The Deputy Commissioner,
 Dist. - Latehar
 Jharkhand

Subject: Request to arrange for providing Govt. land identified by CCL
for the purpose of Compensatory Afforestation (CA) land.

Dear Sir,

As you may kindly be aware that during Global Climate Change Conference (COP-21) at Paris, Govt. of India had pledged to create an additional carbon sink of 2.5 to 3 billion tonnes of CO₂ equivalent through additional tree cover by 2030. Further, Govt. Of India through its National Forest Policy envisages attaining 33 % forest cover in years to come. Accordingly, to fulfill the above goals through augmentation of green cover, MoEFCC, Govt. of India has recently amended the FC Act and Rules and as per Van (Sanrakshan Evam Samvardhan) Adhiniyam Rules, 2023, henceforth, only Non-forest land - equal to the forest land proposed for diversion - is to be identified for raising Compensatory Afforestation (CA). Non-forest land so identified is to be mutated in favour of State Forest Department, which subsequently will realize the cost of raising Afforestation thereon from user agency.

To meet the rising coal demand of country and the State, CCL has envisaged to produce 100 MT of coal in this fiscal and 135 MT in next year for which new/expansion coal projects have been planned for which CCL requires approx. 6300 Ha of Non-forest Govt. land for CA purpose to obtain FC under various proposals (copy of list of proposals enclosed). For this, CCL undertook an exercise for identification of GMK and GMA land in different districts of Jharkhand through website Jharbhoomi and Bhunaksha portal of GoJ.

Against the above identification, 2268.46 acres (918.03 Ha) of Non-forest Govt. land has been identified in Latehar district (copy enclosed), which requires further examination from the different land ledgers being maintained in the office of District and Circles so that encumbrance free land could be filtered out and can be used for CA purpose after paying requisite statutory compensation / fee payable to Govt of Jharkhand.

In light of above, you are requested to kindly direct the concerned CO and other officials for identification of required encumbrance free Non-forest Govt. land from the list of plots identified by CCL or other land suitable for CA purpose. The land so identified will be handed over to State forest department for raising CA, which will enhance the overall green cover of district resulting in improved environmental parameters in and around the area.

Yours faithfully,

[Signature]
 Director (Technical)
 CCL, Ranchi

Copy for kind information to :

1. CMD, CCL Ranchi
2. Secretary (Revenue & land reforms) Jharkhand Govt.

CC :

1. GM(Forest)/ HOD (L&R), CCL, Ranchi.

[Signature]
 SADALA SAI YANARAYAN
 PROJECT OFFICER
 MAGADH OCP

List of Forest proposals of CCL

S.No	Name of Proposal	Area (Ha)	Non forest land to be identified for CA
1	Magadh East OCP	192.36	192.36
2	Magadh Railway Siding	115.18	115.18
3	Chandragupta OCP	699.38	699.38
4	Ashok Expansion OCP	928.03	928.03
5	Ashok OCP	142.82	142.82
6	Sanghmilitra OCP	908	908
7	Magadh Latehar	345	345
8	Pundi OCP	493.84	493.84
9	Amrapali OC	431.59	431.59
10	Amrapali railway Siding	120.61	120.61
11	Piparwar UG	37.81	37.81
12	Tapin South OCP	117.61	117.61
13	Argada OC	233.88	233.88
14	Churl Benti UGP	281.17	41
15	Parej East OCP	101	101
16	Jharkhand Laiyo OCP	135.02	135.02
17	Kalyani OCP	395.84	395.84
18	North Urimari Expansion OCP	133	133
19	Kedla Dani railway siding	30.2	30.2
20	Rohini Karkatta	673	673
21	Konar CHP	12.16	12.16
Total		6527.5	6287.33


SADALA SAI YANARAYAN
PROJECT OFFICER
MAGADH OCP

DISTRICT WISE ANCHAL WISE VILLAGE WISE G.M.K. LAND CHUNK FOR CA PURPOSE

Sl. No.	District	Anchor	Halika	Village	Class of Land	Khata	Plot	Area in Acre	Village wise Total in Acre	Area in Hect.
1	Latehar	Sadar	1	Sotam	anaabad Bihar Sarkar	GMK	15	9.5		
2	Latehar	Sadar	1	Sotam	anaabad Bihar Sarkar	GMK	1289	14.5	25	10.12
3	Latehar	Sadar	1	Tulbul	anaabad Bihar Sarkar	GMK	209	21.46	21.46	8.68
4	Latehar	Sadar	1	Odan	anaabad Bihar Sarkar	GMK	370	15.2		
5	Latehar	Sadar	1	Odan	anaabad Bihar Sarkar	GMK	70	13.3	28.5	11.53
6	Latehar	Sadar	2	Sohdag	anaabad Bihar Sarkar	GMK	589	17.55	17.55	7.10
7	Latehar	Sadar	2	Sasang	anaabad Bihar Sarkar	GMK	240	10.96		
8	Latehar	Sadar	2	Sasang	anaabad Bihar Sarkar	GMK	241	35.74		
9	Latehar	Sadar	2	Sasang	anaabad Bihar Sarkar	GMK	242	22.79		
10	Latehar	Sadar	2	Sasang	anaabad Bihar Sarkar	GMK	243	29.67		
11	Latehar	Sadar	2	Sasang	anaabad Bihar Sarkar	GMK	234	12.7		
12	Latehar	Sadar	2	Sasang	anaabad Bihar Sarkar	GMK	235	18.68		
13	Latehar	Sadar	2	Sasang	anaabad Bihar Sarkar	GMK	237	30.05	160.59	64.99
14	Latehar	Sadar	2	Kalma	anaabad Bihar Sarkar	GMK	184	15.29		
15	Latehar	Sadar	2	Kalma	anaabad Bihar Sarkar	GMK	1041	8.53	23.62	9.64
16	Latehar	Bakumath	8	Bishrampur	Parti	GMK	46	10	22.8	9.23
17	Latehar	Bakumath	8	Chumba	Parti	GMK	112	442	42	17.00
18	Latehar	Barwadih	1	Kechki	Parti	GMK	149	820	21.72	8.79
19	Latehar	Barwadih	2	Muru	Parti	GMK	115	593	15.4	6.23
20	Latehar	Barwadih	7	Tongari	Parti	GMK	43	218	29.55	11.96
21	Latehar	Barwadih	9	Chugran	Parti	GMK	254	63	20	
22	Latehar	Barwadih	9	Chugran	Parti	GMK	254	212	18.6	15.62
23	Latehar	Barwadih	10	Ganeshpur	Parti	GMK	107	541	19.43	
24	Latehar	Barwadih	10	Ganeshpur	Parti	GMK	107	509	36.26	
25	Latehar	Barwadih	10	Ganeshpur	Parti	GMK	107	597	27.43	
26	Latehar	Barwadih	10	Ganeshpur	Parti	GMK	107	841	32.44	
27	Latehar	Barwadih	10	Ganeshpur	Parti	GMK	107	1082	21.85	137.41
28	Latehar	Barwadih	10	Chatam	Parti	GMK	32	122	15.5	55.61
29	Latehar	Barwadih	10	Chatam	Parti	GMK	32	164	13.27	11.64
30	Latehar	Chandwa	1	serak	Parti	GMK	245	466	20.5	
31	Latehar	Chandwa	1	serak	Parti	GMK	245	2238	25.25	
32	Latehar	Chandwa	1	serak	Parti	GMK	245	2171	32.75	
33	Latehar	Chandwa	1	serak	Parti	GMK	245	66/2265	12.1	
34	Latehar	Chandwa	1	serak	Parti	GMK	245	2140	13.4	
35	Latehar	Chandwa	1	Banhardi	Parti	GMK	245	1204	21.48	125.48
36	Latehar	Chandwa	1	Banhardi	Parti	GMK	103	1599	26.8	50.78
37	Latehar	Chandwa	1	Banhardi	Parti	GMK	103	1240	17.1	17.77
38	Latehar	Chandwa	1	Bari	Parti	GMK	339	702	20.74	8.39
39	Latehar	Chandwa	7	Malhan	Parti	GMK	276	252	20	
40	Latehar	Chandwa	7	Malhan	Parti	GMK	276	379	11.24	31.24
41	Latehar	Chandwa	2	Kita	Parti	GMK	198	63	19.51	12.64
42	Latehar	Chandwa	2	Kita	Parti	GMK	198	68	35.55	
43	Latehar	Chandwa	2	Kita	Parti	GMK	198	69	18.62	73.68
44	Latehar	Chandwa	6	Chakla	Parti	GMK	280	2340	28.45	29.82
45	Latehar	Chandwa	6	Marmar	Parti	GMK	72	415	30.95	11.51
46	Latehar	Chandwa	6	Marmar	Parti	GMK	72	611	40	70.95
47	Latehar	Chandwa	7	Jamira	Parti	GMK	222	1503	40.2	28.71
48	Latehar	Chandwa	7	Mahuamilan	Parti	GMK	179	1060	22.07	16.27
49	Latehar	Chandwa	7	Mahuamilan	Parti	GMK	179	1068	16.1	
50	Latehar	Chandwa	7	Mahuamilan	Parti	GMK	179	580	18.18	
51	Latehar	Chandwa	7	Mahuamilan	Parti	GMK	179	976	22.74	74.94
52	Latehar	Chandwa	7	Jamira	Parti	GMK	222	1503	40.2	16.27
53	Latehar	Chandwa	9	Madma	Parti	GMK	56	51	21	
54	Latehar	Chandwa	9	Madma	Parti	GMK	56	340	33.12	54.12
55	Latehar	Chandwa	9	Betar	Parti	GMK	111	146	67.95	21.90
56	Latehar	Mahutand	2	Semarbudni	Parti	GMK	130	1633	30	27.50
57	Latehar	Mahutand	2	Semarbudni	Parti	GMK	130	1813	25	55
58	Latehar	Mahutand	8	BrijayaToli(82)	Anaabd Bihar Sarkar	GMK	36	115	33.35	22.26
59	Latehar	Mahutand	8	Sirsi(163)	Anaabd Bihar Sarkar	GMK	131	797	17.09	13.50
60	Latehar	Manika	7	Simri(101)	Anaabd Bihar Sarkar	GMK	128	210	67	6.92
61	Latehar	Manika	4	Saldag	Anaabd Bihar Sarkar	GMK	35	141	41.41	27.11
62	Latehar	Manika	4	Sardamdag(148)	Anaabd Bihar Sarkar	GMK	51	13	80	16.76
63	Latehar	Manika	4	Pahalya(169)	Anaabd Bihar Sarkar	GMK	233	472	33.78	32.38
64	Latehar	Manika	8	Ambatikar(85)	Anaabd Bihar Sarkar	GMK	42	3	18.5	9.62
65	Latehar	Heharanj	1	Sardahwar	Anaabd Bihar Sarkar	GMK		1124	19	7.49
66	Latehar	Heharanj	1	Sardahwar	Anaabd Bihar Sarkar	GMK		1030	23.5	
67	Latehar	Heharanj	1	Sardahwar	Anaabd Bihar Sarkar	GMK		1320	6.8	
68	Latehar	Heharanj	1	Sardahwar	Anaabd Bihar Sarkar	GMK		1379	21.25	
69	Latehar	Heharanj	1	Sardahwar	Anaabd Bihar Sarkar	GMK		685	5.93	
70	Latehar	Heharanj	1	Sardahwar	Anaabd Bihar Sarkar	GMK		660	8.55	
71	Latehar	Heharanj	1	Sardahwar	Anaabd Bihar Sarkar	GMK		841	4.38	
72	Latehar	Heharanj	1	Sardahwar	Anaabd Bihar Sarkar	GMK				

SADALA SATTANARAYAN
PROJECT OFFICER
MAGADH OCP

73	Latehar	Heharanj	1	Meral	Anaabd Bihar Sarkar	GMK	446	25.45		
74	Latehar	Heharanj	1	Meral	Anaabd Bihar Sarkar	GMK	183	28.78	54.23	21.95
75	Latehar	Heharanj	1	Bandua	Anaabd Bihar Sarkar	GMK	127	19.63	19.63	7.94
76	Latehar	Heharanj	1	Keru	Anaabd Bihar Sarkar	GMK	77	27.25		
77	Latehar	Heharanj	1	Keru	Anaabd Bihar Sarkar	GMK	99	18		
78	Latehar	Heharanj	1	Keru	Anaabd Bihar Sarkar	GMK	441	6		
79	Latehar	Heharanj	1	Keru	Anaabd Bihar Sarkar	GMK	445	3.07		
80	Latehar	Heharanj	1	Keru	Anaabd Bihar Sarkar	GMK	784	19		
81	Latehar	Heharanj	1	Keru	Anaabd Bihar Sarkar	GMK	753	5.05		
82	Latehar	Heharanj	1	Keru	Anaabd Bihar Sarkar	GMK	390	5.55		
83	Latehar	Heharanj	1	Keru	Anaabd Bihar Sarkar	GMK	380	5.3		
84	Latehar	Heharanj	1	Keru	Anaabd Bihar Sarkar	GMK	337	9.32	98.54	99.88
85	Latehar	Heharanj	1	serendag	Anaabd Bihar Sarkar	GMK	14	18.68		
86	Latehar	Heharanj	1	serendag	Anaabd Bihar Sarkar	GMK	887	6.61		
87	Latehar	Heharanj	1	serendag	Anaabd Bihar Sarkar	GMK	870	4.56		
88	Latehar	Heharanj	1	serendag	Anaabd Bihar Sarkar	GMK	861	18.66	48.51	19.63
89	Latehar	Heharanj	1	Lawagada	Anaabd Bihar Sarkar	GMK	487	28.1		
90	Latehar	Heharanj	1	Lawagada	Anaabd Bihar Sarkar	GMK	486	14		
91	Latehar	Heharanj	1	Lawagada	Anaabd Bihar Sarkar	GMK	476	5.99		
92	Latehar	Heharanj	1	Lawagada	Anaabd Bihar Sarkar	GMK	497	10.87		
93	Latehar	Heharanj	1	Lawagada	Anaabd Bihar Sarkar	GMK	501	2.11		
94	Latehar	Heharanj	1	Lawagada	Anaabd Bihar Sarkar	GMK	516	3.46		
95	Latehar	Heharanj	1	Lawagada	Anaabd Bihar Sarkar	GMK	518	7.75		
96	Latehar	Heharanj	1	Lawagada	Anaabd Bihar Sarkar	GMK	523	2	74.28	30.06
97	Latehar	Heharanj	1	Sikid	Anaabd Bihar Sarkar	GMK	343	5.25		
98	Latehar	Heharanj	1	Sikid	Anaabd Bihar Sarkar	GMK	320	4.14		
99	Latehar	Heharanj	1	Sikid	Anaabd Bihar Sarkar	GMK	2	17.65	27.04	10.94
100	Latehar	Heharanj	2	Katang	Anaabd Bihar Sarkar	GMK	1062	25.84		
101	Latehar	Heharanj	2	Katang	Anaabd Bihar Sarkar	GMK	1284	11.73		
102	Latehar	Heharanj	2	Katang	Anaabd Bihar Sarkar	GMK	1002	12.2		
103	Latehar	Heharanj	2	Katang	Anaabd Bihar Sarkar	GMK	1010	4.97	54.74	22.15
104	Latehar	Heharanj	2	Mari	Anaabd Bihar Sarkar	GMK	749	25		
105	Latehar	Heharanj	2	Mari	Anaabd Bihar Sarkar	GMK	751	17.5	42.5	17.20
106	Latehar	Heharanj	2	Mari	Anaabd Bihar Sarkar	GMK	141	11.06		
107	Latehar	Heharanj	2	Ichak	Anaabd Bihar Sarkar	GMK	3	11.82		
108	Latehar	Heharanj	2	Ichak	Anaabd Bihar Sarkar	GMK	252	30.4		
109	Latehar	Heharanj	2	Ichak	Anaabd Bihar Sarkar	GMK	238	20.5		
110	Latehar	Heharanj	2	Ichak	Anaabd Bihar Sarkar	GMK	236	25.5	99.28	40.18
111	Latehar	Heharanj	2	Herhanj	Anaabd Bihar Sarkar	GMK	1000	25.5		
112	Latehar	Heharanj	2	Herhanj	Anaabd Bihar Sarkar	GMK	1534	11.5	37	14.97
								Total	2268.46	918.03


SADALA SAI YANARAYAN
 PROJECT OFFICER
 MAGADH OCP

73	Latehar	Heharanj	1	Meral	Anaabd Bihar Sarkar	GMK	446	25.45		
74	Latehar	Heharanj	1	Meral	Anaabd Bihar Sarkar	GMK	183	28.78	54.23	21.95
75	Latehar	Heharanj	1	Bandua	Anaabd Bihar Sarkar	GMK	127	19.63	19.63	7.94
76	Latehar	Heharanj	1	Keru	Anaabd Bihar Sarkar	GMK	77	27.25		
77	Latehar	Heharanj	1	Keru	Anaabd Bihar Sarkar	GMK	99	18		
78	Latehar	Heharanj	1	Keru	Anaabd Bihar Sarkar	GMK	441	6		
79	Latehar	Heharanj	1	Keru	Anaabd Bihar Sarkar	GMK	445	8.07		
80	Latehar	Heharanj	1	Keru	Anaabd Bihar Sarkar	GMK	784	19		
81	Latehar	Heharanj	1	Keru	Anaabd Bihar Sarkar	GMK	753	5.05		
82	Latehar	Heharanj	1	Keru	Anaabd Bihar Sarkar	GMK	390	5.55		
83	Latehar	Heharanj	1	Keru	Anaabd Bihar Sarkar	GMK	380	5.3		
84	Latehar	Heharanj	1	Keru	Anaabd Bihar Sarkar	GMK	337	9.32	98.54	99.88
85	Latehar	Heharanj	1	serendag	Anaabd Bihar Sarkar	GMK	14	18.68		
86	Latehar	Heharanj	1	serendag	Anaabd Bihar Sarkar	GMK	887	6.61		
87	Latehar	Heharanj	1	serendag	Anaabd Bihar Sarkar	GMK	870	4.56		
88	Latehar	Heharanj	1	serendag	Anaabd Bihar Sarkar	GMK	861	18.66	48.51	19.63
89	Latehar	Heharanj	1	Lawagada	Anaabd Bihar Sarkar	GMK	487	28.1		
90	Latehar	Heharanj	1	Lawagada	Anaabd Bihar Sarkar	GMK	486	14		
91	Latehar	Heharanj	1	Lawagada	Anaabd Bihar Sarkar	GMK	476	5.99		
92	Latehar	Heharanj	1	Lawagada	Anaabd Bihar Sarkar	GMK	497	10.87		
93	Latehar	Heharanj	1	Lawagada	Anaabd Bihar Sarkar	GMK	501	2.11		
94	Latehar	Heharanj	1	Lawagada	Anaabd Bihar Sarkar	GMK	516	3.46		
95	Latehar	Heharanj	1	Lawagada	Anaabd Bihar Sarkar	GMK	518	7.75		
96	Latehar	Heharanj	1	Lawagada	Anaabd Bihar Sarkar	GMK	523	2	74.28	30.06
97	Latehar	Heharanj	1	Sikid	Anaabd Bihar Sarkar	GMK	343	5.25		
98	Latehar	Heharanj	1	Sikid	Anaabd Bihar Sarkar	GMK	320	4.14		
99	Latehar	Heharanj	1	Sikid	Anaabd Bihar Sarkar	GMK	2	17.65	27.04	10.94
100	Latehar	Heharanj	2	Katang	Anaabd Bihar Sarkar	GMK	1062	25.84		
101	Latehar	Heharanj	2	Katang	Anaabd Bihar Sarkar	GMK	1284	11.73		
102	Latehar	Heharanj	2	Katang	Anaabd Bihar Sarkar	GMK	1002	12.2		
103	Latehar	Heharanj	2	Katang	Anaabd Bihar Sarkar	GMK	1010	4.97	54.74	22.15
104	Latehar	Heharanj	2	Mani	Anaabd Bihar Sarkar	GMK	749	25		
105	Latehar	Heharanj	2	Mani	Anaabd Bihar Sarkar	GMK	751	17.5	42.5	17.20
106	Latehar	Heharanj	2	Ichak	Anaabd Bihar Sarkar	GMK	141	11.06		
107	Latehar	Heharanj	2	Ichak	Anaabd Bihar Sarkar	GMK	3	11.82		
108	Latehar	Heharanj	2	Ichak	Anaabd Bihar Sarkar	GMK	252	30.4		
109	Latehar	Heharanj	2	Ichak	Anaabd Bihar Sarkar	GMK	238	20.5		
110	Latehar	Heharanj	2	Ichak	Anaabd Bihar Sarkar	GMK	236	25.5	99.28	40.18
111	Latehar	Heharanj	2	Herhanj	Anaabd Bihar Sarkar	GMK	1000	25.5		
112	Latehar	Heharanj	2	Herhanj	Anaabd Bihar Sarkar	GMK	1534	11.5	37	14.97
								Total	2268.46	918.03


 SADALA SAI YANARAYAN
 PROJECT OFFICER
 MAGADH OCP



CCL

Fuelling Sustainable Growth
CENTRAL COALFIELDS LTD.

राष्ट्रीय कोयला निगम लिमिटेड
भारत सरकार का एक अख्यतम एवं कोयला क्षेत्र का निगम
एक सार्वजनिक कंपनी
पंजीकृत कार्यालय: दिल्ली-110001
कोयला: भारत की अर्थव्यवस्था का आधार
निदेशक तकनीकी सवालन का कार्यालय
प्लॉट नं. 1, एन.ए. रोड, रांची-834001
www.centralcoalfields.co

Ref No : CCL/DTO/CA Land/Palamu/2024/ 113

Date: 19.06.2024

To,
The Deputy Commissioner,
Dist. - Palamu, Jharkhand

Subject: Request to arrange for providing Govt. land identified by CCL
for the purpose of Compensatory Afforestation (CA) land.

Dear Sir,

As you may kindly be aware that during Global Climate Change Conference (COP-21) at Paris, Govt. of India had pledged to create an additional carbon sink of 2.5 to 3 billion tonnes of CO₂ equivalent through additional tree cover by 2030. Further, Govt. Of India through its National Forest Policy envisages attaining 33 % forest cover in years to come. Accordingly, to fulfill the above goals through augmentation of green cover, MoEFCC, Govt. of India has recently amended the FC Act and Rules and as per Van (Sanrakshan Evam Samvardhan) Adhiniyam Rules, 2023, henceforth, only Non-forest land - equal to the forest land proposed for diversion - is to be identified for raising Compensatory Afforestation (CA). Non-forest land so identified is to be mutated in favour of State Forest Department, which subsequently will realize the cost of raising Afforestation thereon from user agency.

To meet the rising coal demand of country and the State, CCL has envisaged to produce 100 MT of coal in this fiscal and 135 MT in next year for which new/expansion coal projects have been planned for which CCL requires approx. 6300 Ha of Non-forest Govt. land for CA purpose to obtain FC under various proposals (copy of list of proposals enclosed). For this, CCL undertook an exercise for identification of GMK and GMA land in different districts of Jharkhand through website Jharbhoomi and Bhunaksha portal of GoJ.

Against the above identification, 1968.63 acres (796.69 Ha) of Non-forest Govt. land has been identified in Palamu district (copy enclosed), which requires further examination from the different land ledgers being maintained in the office of District and Circles so that encumbrance free land could be filtered out and can be used for CA purpose after paying requisite statutory compensation / fee payable to Govt of Jharkhand.

In light of above, you are requested to kindly direct the concerned CO and other officials for identification of required encumbrance free Non-forest Govt. land from the list of plots identified by CCL or other land suitable for CA purpose. The land so identified will be handed over to State forest department for raising CA, which will enhance the overall green cover of district resulting in improved environmental parameters in and around the area.

Yours faithfully,

Director (Technical)
CCL, Ranchi

Copy for kind information to:

1. CMD, CCL Ranchi
2. Secretary (Revenue & land reforms), Jharkhand Govt.

CC : GM(Forest)/ HOD (L&R), CCL, Ranchi.

SADALA SATYANARAYAN
PROJECT OFFICER
MAGADH OCP

List of Forest proposals of CCL

S.No	Name of Proposal	Area (Ha)	Non forest land to be identified for CA
1	Magadh East OCP	192.36	192.36
2	Magadh Railway Siding	115.18	115.18
3	Chandragupta OCP	699.38	699.38
4	Ashok Expansion OCP	928.03	928.03
5	Ashok OCP	142.82	142.82
6	Sanghmitra OCP	908	908
7	Magadh Latehar	345	345
8	Pundi OCP	493.84	493.84
9	Amrapali OC	431.59	431.59
10	Amrapali railway Siding	120.61	120.61
11	Piparwar UG	37.81	37.81
12	Tapin South OCP	117.61	117.61
13	Argada OC	233.88	233.88
14	Churi Benti UGP	281.17	41
15	Parej East OCP	101	101
16	Jharkhand Laiyo OCP	135.02	135.02
17	Kalyani OCP	395.84	395.84
18	North Urimari Expansion OCP	133	133
19	Kedia Dani railway siding	30.2	30.2
20	Rohini Karkatta	673	673
21	Konar CHP	12.16	12.16
Total		6527.5	6287.33


SADALA SATYANARAYAN
 PROJECT OFFICER
 MAGADH OCP

DISTRICT WISE A VCHAL WISE VILLAGE WISE (GMK) LAND CHUNK FOR CA PURPOSE

Sl. No.	District	Ancstral	Halia	Village	Class of land	Nature	Khata No.	Plot No.	Area	
									In Acre	In Ha
1	Palamu	Mamitu		Rajkheta	GMK	Pahad	5	25	565.00	278.65
2	Palamu	Mamitu		Niti Kila	GMK	Tongri	27	279	18.10	7.32
1	Palamu	Pipia		Damwa	GMK	Pahad	15	317	20.25	8.20
1	Palamu	Champur		Kurka	GMK	Pahad	9	1	23.70	9.59
1	Palamu	Husainabad		Chandrapur	GMK	Pahad	34	33	30.75	12.44
2	Palamu	Husainabad		Chandrapur	GMK	Pahad	34	146	51.75	20.94
3	Palamu	Husainabad		Nakainla	GMK	Pahad	104	474	68.30	27.64
1	Palamu	Pandwa		Bhusra	GMK	Charagah	35	931	45.00	18.21
1	Palamu	Panki		Asehar	GMK	Pahad	117	2753	30.15	12.20
2	Palamu	Panki		Asehar	GMK	Pahad	117	2186	15.40	6.22
3	Palamu	Panki		Gariharo	GMK	Puri Gadhi	1	509	17.05	6.90
4	Palamu	Panki		Chhapar	GMK	Pahad	4	225	31.32	12.68
5	Palamu	Panki		Choreya	GMK	Pahad	64	424	50.00	20.23
6	Palamu	Panki		Choreya	GMK	Pahad	64	453	16.31	6.60
7	Palamu	Panki		Choreya	GMK	Pahad	64	454	22.05	8.92
8	Palamu	Panki		Jotag	GMK	Pahad	2	63	40.00	16.19
9	Palamu	Panki		Jotag	GMK	Pahad	2	64	40.00	16.19
1	Palamu	Patun		Nawadhi	GMK	Pahad	60	157/333	10.00	4.05
2	Palamu	Patun		Ulaiki	GMK	Pahad	36	27	25.45	10.30
3	Palamu	Patun		Lagwa	GMK	Pahad	34	1	400.00	161.68
4	Palamu	Patun		Kala Pahad	GMK	Pahad	19	139	14.55	5.89
5	Palamu	Patun		Angra	GMK	Pind	35	105	225.00	91.06
6	Palamu	Patun		Bandua	GMK	Pahad	2	146	45.00	18.21
7	Palamu	Patun		Bandua	GMK	Pahad	2	169	71.50	28.94
8	Palamu	Patun		Bandua	GMK	Pahad	2	178	20.00	8.09
9	Palamu	Patun		Bandua	GMK	Pahad	2	241	72.00	29.14
Total									1968.63	796.69

Note: Data prepared from a land bank report uploaded with Palamu District Portal, which has been duly authenticated by Addl. Collector & Dy. Commissioner, Palamu.

SADALA SATYANARAYAN
PROJECT OFFICER
MAGADH OBP



CCL

Fuelling Sustainable Growth
CENTRAL COALFIELDS LTD.

राष्ट्रीय कोयला निगम लिमिटेड
एन सी सी सी लिमिटेड
एन सी सी सी लिमिटेड
एन सी सी सी लिमिटेड
निदेशक तकनीकी, संचालन का कार्यालय
प्लॉट नं. 2, रांची-834 002
Jharkhand
www.centralcoalfields.in

Ref. No : CCL/DTO/CA Land/East Singhbhum/2024/ 111

Date: 19.06.2024

To,
The Deputy Commissioner,
Dist.- East Singhbhum
Jharkhand

Subject: Request to arrange for providing Govt. land identified by CCL
for the purpose of Compensatory Afforestation (CA) land.

Dear Sir,

As you may kindly be aware that during Global Climate Change Conference (COP-21) at Paris, Govt. of India had pledged to create an additional carbon sink of 2.5 to 3 billion tonnes of CO2 equivalent through additional tree cover by 2030. Further, Govt. Of India through its National Forest Policy envisages attaining 33 % forest cover in years to come. Accordingly, to fulfill the above goals through augmentation of green cover, MoEFCC, Govt. of India has recently amended the FC Act and Rules and as per Van (Sanrakshan Evam Samvardhan) Adhiniyam Rules, 2023, henceforth, only Non-forest land - equal to the forest land proposed for diversion - is to be identified for raising Compensatory Afforestation (CA). Non-forest land so identified is to be mutated in favour of State Forest Department, which subsequently will realize the cost of raising Afforestation thereon from user agency.

To meet the rising coal demand of country and the State, CCL has envisaged to produce 100 MT of coal in this fiscal and 135 MT in next year for which new/expansion coal projects have been planned for which CCL requires approx. 6300 Ha of Non-forest Govt. land for CA purpose to obtain FC under various proposals (copy of list of proposals enclosed). For this, CCL undertook an exercise for identification of GMK and GMA land in different districts of Jharkhand through website Jharbhoomi and Bhunaksha portal of GoJ.

Against the above identification, 281.7 acres (114 Ha) of Non-forest Govt. land has been identified in East Singhbhum district (copy enclosed), which requires further examination from the different land ledgers being maintained in the office of District and Circles so that encumbrance free land could be filtered out and can be used for CA purpose after paying requisite statutory compensation / fee payable to Govt of Jharkhand.

In light of above, you are requested to kindly direct the concerned CO and other officials for identification of required encumbrance free Non-forest Govt. land from the list of plots identified by CCL or other land suitable for CA purpose. The land so identified will be handed over to State forest department for raising CA, which will enhance the overall green cover of district resulting in improved environmental parameters in and around the area.

Yours faithfully,

Director (Technical)
CCL, Ranchi

Copy for kind information to :

1. CMD, CCL Ranchi
2. Secretary (Revenue & land reforms) Jharkhand Govt.

CC :

1. GM(Forest)/ HOD (L&R), CCL, Ranchi.

15.11.24
SADALA SATYANARAYAN
PROJECT OFFICER
MAGADH OCP

List of Forest proposals of CCL

S.No	Name of Proposal	Area (Ha)	Non forest land to be identified for CA
1	Magadh East OCP	192.36	192.36
2	Magadh Railway Siding	115.18	115.18
3	Chandragupta OCP	699.38	699.38
4	Ashok Expansion OCP	928.03	928.03
5	Ashok OCP	142.82	142.82
6	Sanghmitra OCP	908	908
7	Magadh Latehar	345	345
8	Pundi OCP	493.84	493.84
9	Amrapali OC	431.59	431.59
10	Amrapali railway Siding	120.61	120.61
11	Piparwar UG	37.81	37.81
12	Tapin South OCP	117.61	117.61
13	Argada OC	233.88	233.88
14	Churl Benti UGP	281.17	41
15	Parej East OCP	101	101
16	Jharkhand Laiyo OCP	135.02	135.02
17	Kalyani OCP	395.84	395.84
18	North Urimari Expansion OCP	133	133
19	Kedla Dani railway siding	30.2	30.2
20	Rohini Karkatta	673	673
21	Konar CHP	12.16	12.16
Total		6527.5	6287.33


SADALA SATYANARAYAN
 PROJECT OFFICER
 MAGADH OCP

Sl. No.	District	Anchal	Haika	Village	Class of Land	Plot	Area (Acres)	Land (Ha)
1	East Singhbhum	Patamda	4	Barudih	Anabad Bihar Sarkar	1438	7.71	3.12
2	East Singhbhum	Patamda	4	Barudih	Anabad Bihar Sarkar	406	2.48	1.00
3	East Singhbhum	Patamda	6	Lekdo	Anabad Bihar Sarkar	969	0.93	0.38
4	East Singhbhum	Patamda	6	Lekdo	Anabad Bihar Sarkar	967	0.37	0.15
5	East Singhbhum	Patamda	6	Lekdo	Anabad Bihar Sarkar	964	0.2	0.08
6	East Singhbhum	Patamda	6	Lekdo	Anabad Bihar Sarkar	962	0.6	0.24
7	East Singhbhum	Patamda	6	Dhusra	Anabad Bihar Sarkar	1744	1.22	0.74
8	East Singhbhum	Patamda	6	Dhusra	Anabad Bihar Sarkar	1956	1.29	0.52
9	East Singhbhum	Patamda	7	Opo	Anabad Bihar Sarkar	1341	3.75	1.52
10	East Singhbhum	Patamda	7	Opo	Anabad Bihar Sarkar	1212	1.93	0.78
11	East Singhbhum	Patamda	7	Opo	Anabad Bihar Sarkar	1342	0.23	0.09
12	East Singhbhum	Patamda	7	Opo	Anabad Bihar Sarkar	1303	1.7	0.69
13	East Singhbhum	Patamda	7	Opo	Anabad Bihar Sarkar	1315	0.68	0.28
14	East Singhbhum	Patamda	7	Opo	Anabad Bihar Sarkar	1437	4.7	1.90
15	East Singhbhum	Patamda	7	Opo	Anabad Bihar Sarkar	1451	11.2	4.53
16	East Singhbhum	Patamda	7	Opo	Anabad Bihar Sarkar	1449	3.12	1.26
17	East Singhbhum	Patamda	7	Ghodabandha	Anabad Bihar Sarkar	1583	4.36	1.76
18	East Singhbhum	Patamda	7	Ghodabandha	Anabad Bihar Sarkar	1324	1.3	0.53
19	East Singhbhum	Patamda	7	Ghodabandha	Anabad Bihar Sarkar	1310	0.91	0.37
20	East Singhbhum	Patamda	7	Bataluka	Anabad Bihar Sarkar	37	2.54	1.03
21	East Singhbhum	Patamda	7	Bataluka	Anabad Bihar Sarkar	139	1.28	0.52
22	East Singhbhum	Patamda	7	Bataluka	Anabad Bihar Sarkar	517	0.39	0.16
23	East Singhbhum	Patamda	7	Bataluka	Anabad Bihar Sarkar	526	0.26	0.11
24	East Singhbhum	Patamda	7	Bataluka	Anabad Bihar Sarkar	583	0.25	0.10
25	East Singhbhum	Patamda	7	Bataluka	Anabad Bihar Sarkar	599	1.48	0.60
26	East Singhbhum	Patamda	7	Bataluka	Anabad Bihar Sarkar	525	1.67	0.68
27	East Singhbhum	Patamda	7	Bataluka	Anabad Bihar Sarkar	1073	1.48	0.60
28	East Singhbhum	Patamda	7	Bataluka	Anabad Bihar Sarkar	1194	1.19	0.48
29	East Singhbhum	Patamda	7	Bataluka	Anabad Bihar Sarkar	1198	0.55	0.22
30	East Singhbhum	Patamda	7	Bataluka	Anabad Bihar Sarkar	1291	4.98	2.02
31	East Singhbhum	Patamda	7	Bataluka	Anabad Bihar Sarkar	1423	0.77	0.31
32	East Singhbhum	Patamda	7	Sari	Anabad Bihar Sarkar	233	4.2	1.70
33	East Singhbhum	Patamda	7	Sari	Anabad Bihar Sarkar	263	3.48	1.41
34	East Singhbhum	Patamda	7	Sari	Anabad Bihar Sarkar	360	1.14	0.46
35	East Singhbhum	Patamda	7	Sari	Anabad Bihar Sarkar	701	8.6	3.48
36	East Singhbhum	Patamda	8	Nahchibera	Anabad Bihar Sarkar	681	11.23	4.54
37	East Singhbhum	Patamda	8	Nahchibera	Anabad Bihar Sarkar	655	13.3	5.38
38	East Singhbhum	Patamda	8	Nahchibera	Anabad Bihar Sarkar	657	0.72	0.29
39	East Singhbhum	Patamda	8	Nahchibera	Anabad Bihar Sarkar	372	0.22	0.09
40	East Singhbhum	Patamda	8	Lachipur	Anabad Bihar Sarkar	163	3	1.21
41	East Singhbhum	Patamda	8	Lachipur	Anabad Bihar Sarkar	930	0.57	0.23
42	East Singhbhum	Patamda	8	Lachipur	Anabad Bihar Sarkar	934	2.2	0.89
43	East Singhbhum	Patamda	8	Lachipur	Anabad Bihar Sarkar	935	0.35	0.14
44	East Singhbhum	Patamda	8	Churda	Anabad Bihar Sarkar	164	2.42	0.98
45	East Singhbhum	Patamda	8	Churda	Anabad Bihar Sarkar	157	0.68	0.28
46	East Singhbhum	Patamda	8	Jamdih	Anabad Sarw Sadharan	1793	6.4	2.59
47	East Singhbhum	Patamda	8	Jamdih	Anabad Bihar Sarkar	1482	3.85	1.56
48	East Singhbhum	Patamda	8	Jamdih	Anabad Bihar Sarkar	1477	0.33	0.13
49	East Singhbhum	Patamda	8	Tungburu	Anabad Bihar Sarkar	1277	5.5	2.23
50	East Singhbhum	Patamda	8	Tungburu	Anabad Bihar Sarkar	1271	0.24	0.10
51	East Singhbhum	Patamda	8	Tungburu	Anabad Bihar Sarkar	1273	0.37	0.15
52	East Singhbhum	Patamda	8	Tungburu	Anabad Bihar Sarkar	1015	6.86	2.78
53	East Singhbhum	Patamda	8	Tungburu	Anabad Bihar Sarkar	1001	6.36	2.57
54	East Singhbhum	Patamda	8	Jorsa	Anabad Bihar Sarkar	1830	5.56	2.25
55	East Singhbhum	Patamda	8	Jorsa	Anabad Bihar Sarkar	1723	12.94	5.24
56	East Singhbhum	Patamda	8	Jorsa	Anabad Bihar Sarkar	1722	2.21	0.89
57	East Singhbhum	Patamda	8	Jorsa	Anabad Bihar Sarkar	1509	1.86	0.75
58	East Singhbhum	Patamda	8	Jorsa	Anabad Bihar Sarkar	1727	0.45	0.18
59	East Singhbhum	Patamda	8	Jorsa	Anabad Bihar Sarkar	1765	7.85	3.18
60	East Singhbhum	Patamda	8	Jorsa	Anabad Bihar Sarkar	1736	2.1	0.85
61	East Singhbhum	Patamda	8	Jorsa	Anabad Bihar Sarkar	1771	0.35	0.14
62	East Singhbhum	Patamda	8	Jorsa	Anabad Bihar Sarkar	1772	1.62	0.66
63	East Singhbhum	Patamda	8	Jorsa	Anabad Bihar Sarkar	1830	5.56	2.25
64	East Singhbhum	Patamda	8	Jhajka	Anabad Bihar Sarkar	2022	2.29	0.93
65	East Singhbhum	Patamda	8	Jhajka	Anabad Bihar Sarkar	51	9.46	3.83
66	East Singhbhum	Patamda	8	Jhajka	Anabad Bihar Sarkar	55	3.28	1.33
67	East Singhbhum	Patamda	8	Jhajka	Anabad Bihar Sarkar	1541	3.64	1.48
68	East Singhbhum	Patamda	8	Jhajka	Anabad Bihar Sarkar	1380	1.8	0.73
69	East Singhbhum	Patamda	9	Poklabera	Anabad Bihar Sarkar			

SADANA SATYABHAYAN
PROJECT OFFICER
MAGADH OCP

70	East Singhbhum	Patamda	9	Poklabera	Anabad Bihar Sarkar	2950	2.2	0.89
71	East Singhbhum	Patamda	9	Poklabera	Anabad Bihar Sarkar	2948	4.3	1.74
72	East Singhbhum	Patamda	9	Poklabera	Anabad Bihar Sarkar	2782	1.25	0.51
73	East Singhbhum	Patamda	9	Poklabera	Anabad Bihar Sarkar	2783	0.45	0.18
74	East Singhbhum	Patamda	9	Poklabera	Anabad Bihar Sarkar	2784	0.27	0.11
75	East Singhbhum	Patamda	9	Poklabera	Anabad Bihar Sarkar	2330	1.4	0.57
76	East Singhbhum	Patamda	9	Poklabera	Anabad Bihar Sarkar	2142	2.72	1.10
77	East Singhbhum	Patamda	9	Poklabera	Anabad Bihar Sarkar	2140	1.91	0.77
78	East Singhbhum	Patamda	9	Poklabera	Anabad Bihar Sarkar	699	1	0.40
79	East Singhbhum	Patamda	9	Poklabera	Anabad Bihar Sarkar	685	1.51	0.61
80	East Singhbhum	Patamda	9	Poklabera	Anabad Bihar Sarkar	2450	1.38	0.56
81	East Singhbhum	Patamda	9	Poklabera	Anabad Bihar Sarkar	2351	2	0.81
82	East Singhbhum	Patamda	9	Poklabera	Anabad Bihar Sarkar	3568	2.8	1.13
83	East Singhbhum	Patamda	9	Poklabera	Anabad Bihar Sarkar	3567	5.1	2.06
84	East Singhbhum	Patamda	9	Poklabera	Anabad Bihar Sarkar	3560	4.7	1.90
85	East Singhbhum	Patamda	9	Poklabera	Anabad Bihar Sarkar	3569	2.38	0.96
86	East Singhbhum	Patamda	9	Poklabera	Anabad Bihar Sarkar	1947	26.6	10.76
87	East Singhbhum	Patamda	9	Poklabera	Anabad Bihar Sarkar	1876	0.71	0.29
88	East Singhbhum	Patamda	9	Poklabera	Anabad Bihar Sarkar	1917	8.93	3.61
89	East Singhbhum	Patamda	9	Poklabera	Anabad Bihar Sarkar	1880	0.79	0.32
Total							283.00	114.53


 SADALA SATYANARAYANA
 PROJECT OFFICER
 MAGADH OCP



CCL

Fuelling Sustainable Growth

CENTRAL COALFIELDS LTD.

सिंहवाड़ा, जिला राँची
 जमशेदपुर, जिला राँची
 दूरभाषा नं. 0659-2611111
 फैक्स नं. 0659-2611112
 ईमेल: ccl@centralcoalfields.co.in
 वेबसाइट: www.centralcoalfields.co.in

Ref. No : CCL/DTO/CA Land/Saraikela- Kharsawa/2024/ 106

Date: 19.06.2024

To,
 The Deputy Commissioner,
 Dist. - Saraikela-Kharsawa,
 Jharkhand

Subject: Request to arrange for providing Govt. land identified by CCL
for the purpose of Compensatory Afforestation (CA) land.

Dear Sir,

As you may kindly be aware that during Global Climate Change Conference (COP-21) at Paris, Govt. of India had pledged to create an additional carbon sink of 2.5 to 3 billion tonnes of CO₂ equivalent through additional tree cover by 2030. Further, Govt. Of India through its National Forest Policy envisages attaining 33 % forest cover in years to come. Accordingly, to fulfill the above goals through augmentation of green cover, MoEFCC, Govt. of India has recently amended the FC Act and Rules and as per Van (Sanrakshan Evam Samvardhan) Adhiniyam Rules, 2023, henceforth, only Non-forest land - equal to the forest land proposed for diversion - is to be identified for raising Compensatory Afforestation (CA). Non-forest land so identified is to be mutated in favour of State Forest Department, which subsequently will realize the cost of raising Afforestation thereon from user agency.

To meet the rising coal demand of country and the State, CCL has envisaged to produce 100 MT of coal in this fiscal and 135 MT in next year for which new/expansion coal projects have been planned for which CCL requires approx. 6300 Ha of Non-forest Govt. land for CA purpose to obtain FC under various proposals (copy of list of proposals enclosed). For this, CCL undertook an exercise for identification of GMK and GMA land in different districts of Jharkhand through website Jharbhoomi and Bhunaksha portal of GoJ.

Against the above identification, 2899.95 acres (1173.59 Ha) of Non-forest Govt. land has been identified in Saraikela-Kharsawa district (copy enclosed), which requires further examination from the different land ledgers being maintained in the office of District and Circles so that encumbrance free land could be filtered out and can be used for CA purpose after paying requisite statutory compensation / fee payable to Govt of Jharkhand.

In light of above, you are requested to kindly direct the concerned CO and other officials for identification of required encumbrance free Non-forest Govt. land from the list of plots identified by CCL or other land suitable for CA purpose. The land so identified will be handed over to State forest department for raising CA, which will enhance the overall green cover of district resulting in improved environmental parameters in and around the area.

Yours faithfully,

Director (Technical)
 CCL, Ranchi

Copy for kind information to :

1. CMD, CCL Ranchi
2. Secretary (Revenue & land reforms) Jharkhand Govt

CC :

1. GM(Forest)/ HOD (I.&R), CCL, Ranchi.

SADALA SATYANARAYAN
 PROJECT OFFICER
 SARAKELA KHS

List of Forest proposals of CCL

S.No	Name of Proposal	Area (Ha)	Non forest land to be identified for CA
1	Magadh East OCP	192.36	192.36
2	Magadh Railway Siding	115.18	115.18
3	Chandragupta OCP	699.38	699.38
4	Ashok Expansion OCP	928.03	928.03
5	Ashok OCP	142.82	142.82
6	Sanghmitra OCP	908	908
7	Magadh Latehar	345	345
8	Pundi OCP	493.84	493.84
9	Amrapali OC	431.59	431.59
10	Amrapali railway Siding	120.61	120.61
11	Piparwar UG	37.81	37.81
12	Tapin South OCP	117.61	117.61
13	Argada OC	233.88	233.88
14	Churl Benti UGP	281.17	41
15	Parej East OCP	101	101
16	Jharkhand Laiyo OCP	135.02	135.02
17	Kalyani OCP	395.84	395.84
18	North Urimari Expansion OCP	133	133
19	Kedla Dani railway siding	30.2	30.2
20	Rohini Karkatta	673	673
21	Konar CHP	12.16	12.16
Total		6527.5	6287.33


SADALA SATYANARAYAN
PROJECT OFFICER
MAGADH OCP

DISTRICT WISE ANCHAL WISE VILLAGE WISE G.M.K LAND CHUNK FOR CA PURPOSE

Sl. No.	District	Anchal	Halqa	Village	Class of land	Nature	Khata No.	PLOT No.	Area (Acre)	Total Area in a chunk (Acre)	Total Area in Ha
1	Saraikella	Saraikella	01	Sakladih	GMK	पुरानी परती काविल आवाद		328	20.67		
	Saraikella	Saraikella	01	Sakladih	GMK	पुरानी परती काविल आवाद		362	0.49		
	Saraikella	Saraikella	01	Sakladih	GMK	पुरानी परती काविल आवाद		314	13.96		
	Saraikella	Saraikella	01	Sakladih	GMK	पुरानी परती काविल आवाद		263	0.68		
	Saraikella	Saraikella	01	Sakladih	GMK	पुरानी परती काविल आवाद		264	0.22		
	Saraikella	Saraikella	01	Sakladih	GMK	पुरानी परती काविल आवाद		276	5.74		
	Saraikella	Saraikella	01	Sakladih	GMK	पुरानी परती काविल आवाद		311	0.57		
	Saraikella	Saraikella	01	Sakladih	GMK	पुरानी परती काविल आवाद		312	0.18		
	Saraikella	Saraikella	01	Sakladih	GMK	पुरानी परती काविल आवाद		279	10.25		
	Saraikella	Saraikella	01	Sakladih	GMK	पुरानी परती		304	0.43		
	Saraikella	Saraikella	01	Sakladih	GMK	पुरानी परती काविल आवाद		299	0.09		
2	Saraikella	Saraikella	01	Sakladih	GMK	पुरानी परती काविल आवाद		296	0.11	42.79	21.77
	Saraikella	Saraikella	01	Sakladih	GMK	पुरानी परती काविल आवाद		24	19.59		
	Saraikella	Saraikella	01	Sakladih	GMK	पुरानी परती काविल आवाद		106	21.06		
	Saraikella	Saraikella	01	Sakladih	GMK	पुरानी परती काविल आवाद		129	0.14		
	Saraikella	Saraikella	01	Sakladih	GMK	पुरानी परती काविल आवाद		31	0.11		
3	Saraikella	Saraikella	01	Sakladih	GMK	पुरानी परती काविल आवाद		28	16.48	57.38	23.22
	Saraikella	Saraikella	01	Paanaroli	GMK	पुरानी परती		132	16.00		
	Saraikella	Saraikella	01	Paanaroli	GMK	पुरानी परती		46	0.77		
	Saraikella	Saraikella	01	Paanaroli	GMK	पुरानी परती		133	6.00		
	Saraikella	Saraikella	01	Paanaroli	GMK	पुरानी परती		135	1.82		
	Saraikella	Saraikella	01	Paanaroli	GMK	पुरानी परती		137	0.59		
4	Saraikella	Saraikella	01	Paanaroli	GMK	पुरानी परती		139	0.32	25.50	10.32
	Saraikella	Saraikella	3	Chaitanpur	GMK	पुरानी परती		80	1.32		
5	Saraikella	Saraikella	3	Chaitanpur	GMK	पुरानी परती		85	23.92	25.24	10.21
	Saraikella	Saraikella	5	Jojo	GMK	दुंगरी		3	10.25		
	Saraikella	Saraikella	5	Jojo	GMK	पुरानी परती		2	1.28		
	Saraikella	Saraikella	5	Jojo	GMK	पुरानी परती काविल आवाद		10	0.43		
	Saraikella	Saraikella	5	Jojo	GMK	दुंगरी		36	4.37		
	Saraikella	Saraikella	5	Jojo	GMK	पुरानी परती काविल आवाद		37	0.51		
	Saraikella	Saraikella	5	Jojo	GMK	दुंगरी		55	4.21		
	Saraikella	Saraikella	5	Jojo	GMK	पुरानी परती काविल आवाद		442	0.56		
	Saraikella	Saraikella	5	Jojo	GMK	दुंगरी		344	7.46		
	Saraikella	Saraikella	5	Jojo	GMK	पुरानी परती		322	0.11		
	Saraikella	Saraikella	5	Jojo	GMK	पुरानी परती		452	1.32	30.50	12.34
	Saraikella	Saraikella	5	Jojo	GMK	दुंगरी		1121	11.50		
	Saraikella	Saraikella	5	Jojo	GMK	पुरानी परती		1136	1.07		
	Saraikella	Saraikella	5	Jojo	GMK	पुरानी परती		1182	0.59		
	Saraikella	Saraikella	5	Jojo	GMK	पुरानी परती		1259	27.42		
6	Saraikella	Saraikella	5	Jojo	GMK	पुरानी परती		1201	1.28		
	Saraikella	Saraikella	5	Jojo	GMK	पुरानी परती		1258	0.32		
	Saraikella	Saraikella	5	Jojo	GMK	पुरानी परती		1261	0.69		
	Saraikella	Saraikella	5	Jojo	GMK	पुरानी परती		1262	0.20		
	Saraikella	Saraikella	5	Jojo	GMK	पुरानी परती		1263	0.90		
	Saraikella	Saraikella	5	Jojo	GMK	पुरानी परती		1264	1.49		
	Saraikella	Saraikella	5	Jojo	GMK	पुरानी परती		1249	0.34	45.80	18.54
	Saraikella	Saraikella	5	Banksai	GMK	पुरानी परती		343	26.43		
	Saraikella	Saraikella	5	Banksai	GMK	पुरानी परती		351	13.06		
	Saraikella	Saraikella	5	Banksai	GMK	पत्थर		344	4.01		
7	Saraikella	Saraikella	5	Banksai	GMK	पुरानी परती		349	2.19	45.69	18.49
	Saraikella	Saraikella	5	Banksai	GMK	पुरानी परती		14	2.95		
	Saraikella	Saraikella	5	Banksai	GMK	पुरानी परती		12	0.52		
	Saraikella	Saraikella	5	Banksai	GMK	पुरानी परती		16	5.41		
	Saraikella	Saraikella	5	Banksai	GMK	पुरानी परती		23	8.78		
	Saraikella	Saraikella	5	Banksai	GMK	पुरानी परती		22	2.88		
	Saraikella	Saraikella	5	Banksai	GMK	पुरानी परती		24	0.66		
	Saraikella	Saraikella	5	Banksai	GMK	पुरानी परती		26	27.69		
	Saraikella	Saraikella	5	Banksai	GMK	पुरानी परती		89	8.05		
	Saraikella	Saraikella	5	Banksai	GMK	पुरानी परती		66	9.64		
	Saraikella	Saraikella	5	Banksai	GMK	पुरानी परती		68	0.13		
	Saraikella	Saraikella	5	Banksai	GMK	पुरानी परती		79	0.53		
	Saraikella	Saraikella	5	Banksai	GMK	पुरानी परती		82	0.25		
	Saraikella	Saraikella	5	Banksai	GMK	पुरानी परती		77	0.16		
	Saraikella	Saraikella	5	Banksai	GMK	पुरानी परती		20	2.88		
	Saraikella	Saraikella	5	Banksai	GMK	पुरानी परती (बंजर)		8	0.01		

SADALA SATYANARAYAN
PROJECT OFFICER
MAGADH OCP

8	Saraikeella	Saraikeella	5	Banksai	GMK	पुरानी परती	36	11.31		
	Saraikeella	Saraikeella	5	Banksai	GMK	पुरानी परती	38	9.35		
	Saraikeella	Saraikeella	5	Banksai	GMK	पुरानी परती	39	1.16		
	Saraikeella	Saraikeella	5	Banksai	GMK	पुरानी परती	40	0.96		
	Saraikeella	Saraikeella	5	Banksai	GMK	पुरानी परती	54	0.93		
	Saraikeella	Saraikeella	5	Banksai	GMK	पुरानी परती	53	1.26		
	Saraikeella	Saraikeella	5	Banksai	GMK	पुरानी परती	52	1.68		
	Saraikeella	Saraikeella	5	Banksai	GMK	पुरानी परती	51	0.93		
	Saraikeella	Saraikeella	5	Banksai	GMK	पुरानी परती	50	2.54		
	Saraikeella	Saraikeella	5	Banksai	GMK	पुरानी परती	49	0.99		
	Saraikeella	Saraikeella	5	Banksai	GMK	पुरानी परती	45	2.71		
	Saraikeella	Saraikeella	5	Banksai	GMK	पुरानी परती (बंजर)	35	3.36		
	Saraikeella	Saraikeella	5	Banksai	GMK	पुरानी परती	55	4.46		
	Saraikeella	Saraikeella	5	Banksai	GMK	पुरानी परती	62	11.54		
	Saraikeella	Saraikeella	5	Banksai	GMK	पुरानी परती	405	1.50		
	Saraikeella	Saraikeella	5	Banksai	GMK	पुरानी परती	61	0.20		
	Saraikeella	Saraikeella	5	Banksai	GMK	पुरानी परती	273	6.54		
	Saraikeella	Saraikeella	5	Banksai	GMK	पथर	276	1.89		
	Saraikeella	Saraikeella	5	Banksai	GMK	पथर	280	6.44		
	Saraikeella	Saraikeella	5	Banksai	GMK	पुरानी परती	278	0.16		
	Saraikeella	Saraikeella	5	Banksai	GMK	पुरानी परती	279	0.24		
	Saraikeella	Saraikeella	5	Banksai	GMK	पथर	281	0.08		
	Saraikeella	Saraikeella	5	Banksai	GMK	पुरानी परती	71	0.04		
	Saraikeella	Saraikeella	5	Banksai	GMK	पुरानी परती	72	0.15		
	Saraikeella	Saraikeella	5	Banksai	GMK	पुरानी परती	34	7.95	149.59	60.54
9	Saraikeella	Saraikeella	5	Guradih	GMK	झुंगर	46	22.50		
	Saraikeella	Saraikeella	5	Guradih	GMK	पुरानी परती	20	7.07		
	Saraikeella	Saraikeella	5	Guradih	GMK	मेदान	47	0.14	29.71	12.02
10	Saraikeella	Saraikeella	5	Murup	GMK	पुरानी परती	997	10.94		
	Saraikeella	Saraikeella	5	Murup	GMK	पुरानी परती	883	0.07		
	Saraikeella	Saraikeella	5	Murup	GMK	पुरानी परती	888	1.33		
	Saraikeella	Saraikeella	5	Murup	GMK	पुरानी परती	889	0.79		
	Saraikeella	Saraikeella	5	Murup	GMK	पुरानी परती	891	2.35		
	Saraikeella	Saraikeella	5	Murup	GMK	पुरानी परती	965	0.10		
	Saraikeella	Saraikeella	5	Murup	GMK	पुरानी परती	964	0.10		
	Saraikeella	Saraikeella	5	Murup	GMK	पुरानी परती	897	0.34		
	Saraikeella	Saraikeella	5	Murup	GMK	पुरानी परती	879	32.90		
	Saraikeella	Saraikeella	5	Murup	GMK	पुरानी परती	875	0.39		
	Saraikeella	Saraikeella	5	Murup	GMK	पुरानी परती	320	1.07		
	Saraikeella	Saraikeella	5	Murup	GMK	पुरानी परती	318	2.48		
	Saraikeella	Saraikeella	5	Murup	GMK	पुरानी परती	321	9.70	62.56	25.32
11	Saraikeella	Saraikeella	6	Hessa	GMK	झुंगरी	941	15.28		
	Saraikeella	Saraikeella	6	Hessa	GMK	झुंगरी	1044	11.67		
	Saraikeella	Saraikeella	6	Hessa	GMK	पुरानी परती	939	2.04		
	Saraikeella	Saraikeella	6	Hessa	GMK	पुरानी परती	881	0.26		
	Saraikeella	Saraikeella	6	Hessa	GMK	पुरानी परती	880	0.38		
	Saraikeella	Saraikeella	6	Hessa	GMK	पुरानी परती	942	3.78	33.41	13.52
12	Saraikeella	Kharsawan	2	Kashidih	GMK	पुरानी परती कावेल आवाद	336	32.50	32.50	13.15
13	Saraikeella	Kharsawan	2	Bitapur	GMK	पुरानी परती कावेल आवाद	1157	53.78		
	Saraikeella	Kharsawan	2	Bitapur	GMK	पुरानी परती कावेल आवाद	1141	29.80	83.58	33.82
14	Saraikeella	Kharsawan	3	Narayanbera	GMK	पुरानी परती कावेल आवाद	911	79.45	79.45	32.15
15	Saraikeella	Kharsawan	3	Riding	GMK	पुरानी परती कावेल आवाद	1072	26.78	26.78	10.84
16	Saraikeella	Kharsawan	5	Devli	GMK	पुरानी परती कावेल आवाद	642	22.58		
	Saraikeella	Kharsawan	5	Devli	GMK	पुरानी परती कावेल आवाद	640	0.14		
	Saraikeella	Kharsawan	5	Devli	GMK	पुरानी परती कावेल आवाद	634	1.60	24.30	9.83
	Saraikeella	Kharsawan	8	Kontla	GMK	पुरानी परती कावेल आवाद	492	39.85		
17	Saraikeella	Kharsawan	8	Kontla	GMK	पुरानी परती कावेल आवाद	491	7.30	47.15	19.08
	Saraikeella	Kukru	2	Jargo	GMK	पुरानी परती	1318	26.40		
18	Saraikeella	Kukru	2	Jargo	GMK	पुरानी परती	1297	0.35	26.75	10.83
19	Saraikeella	Kukru	2	Sapada	GMK	पुरानी परती	1107	55.20	55.20	22.34
20	Saraikeella	Kukru	2	Sapada	GMK	पुरानी परती	1	35.22	35.22	14.23
	Saraikeella	Kukru	2	Sapada	GMK	पुरानी परती	572	24.10		
	Saraikeella	Kukru	2	Sapada	GMK	पुरानी परती	567	7.15		
	Saraikeella	Kukru	2	Sapada	GMK	पुरानी परती	574	4.41		
	Saraikeella	Kukru	2	Sapada	GMK	पुरानी परती	517	5.87		
	Saraikeella	Kukru	2	Sapada	GMK	पुरानी परती	381	12.98		
	Saraikeella	Kukru	2	Sapada	GMK	पुरानी परती	367	4.50		
	Saraikeella	Kukru	2	Sapada	GMK	पुरानी परती	364	6.95		
	Saraikeella	Kukru	2	Sapada	GMK	पुरानी परती	165	1.65		
	Saraikeella	Kukru	2	Sapada	GMK	पुरानी परती				
	Saraikeella	Kukru	2	Sapada	GMK	पुरानी परती				

SADALA SATYANARAYAN
PROJECT OFFICER
MAGADH OCP

21	Saraikella	Kukru	2	Sapada	GMK	पुरानी परती	311	1.47	81.98	33.18
	Saraikella	Kukru	3	Khudilong	GMK	पुरानी परती काविल आवाद	1	5.96		
	Saraikella	Kukru	3	Khudilong	GMK	पुरानी परती काविल आवाद	2	2.20		
	Saraikella	Kukru	3	Khudilong	GMK	पुरानी परती काविल आवाद	3	6.70		
	Saraikella	Kukru	3	Khudilong	GMK	पुरानी परती काविल आवाद	4	4.30		
	Saraikella	Kukru	3	Khudilong	GMK	पुरानी परती काविल आवाद	6	0.48		
	Saraikella	Kukru	3	Khudilong	GMK	पुरानी परती काविल आवाद	41	1.40		
22	Saraikella	Kukru	3	Khudilong	GMK	पुरानी परती काविल आवाद	43	11.08	32.12	13.00
	Saraikella	Gamhariya	3	Rajgaon	GMK	पुरानी परती काविल आवाद	24	0.7		
	Saraikella	Gamhariya	3	Rajgaon	GMK	पुरानी परती काविल आवाद	429	20.46		
	Saraikella	Gamhariya	3	Rajgaon	GMK	पुरानी परती काविल आवाद	368	1.84		
	Saraikella	Gamhariya	3	Rajgaon	GMK	पुरानी परती काविल आवाद	369	1.25		
	Saraikella	Gamhariya	3	Rajgaon	GMK	पुरानी परती काविल आवाद	370	0.63		
23	Saraikella	Gamhariya	3	Rajgaon	GMK	पुरानी परती काविल आवाद	375	0.5	31.38	12.70
	Saraikella	Gamhariya	3	Rajgaon	GMK	पुरानी परती काविल आवाद	513	11.38		
	Saraikella	Gamhariya	3	Rajgaon	GMK	पुरानी परती काविल आवाद	472	6.4		
24	Saraikella	Gamhariya	3	Rajgaon	GMK	पुरानी परती काविल आवाद	475	4.41	22.19	8.98
25	Saraikella	Gamhariya	5	Sridharpur	GMK	पुरानी परती काविल आवाद	1	25.08	25.08	10.15
26	Saraikella	Gamhariya	6	Palobera	GMK	पुरानी परती काविल आवाद	61	97.5	97.5	39.46
27	Saraikella	Gamhariya	8	Ukaam	GMK	पुरानी परती काविल आवाद	114	26.25	26.25	10.62
28	Saraikella	Gamhariya	8	Tirra	GMK	पुरानी परती	455	29.01	29.01	11.74
29	Saraikella	Nimdih	2	Jhimri	GMK	दुगरी	4773	50.80	50.80	20.56
	Saraikella	Nimdih	3	Harsundarpur	GMK	पुरानी परती काविल आवाद	58	14.74		
	Saraikella	Nimdih	3	Harsundarpur	GMK	पुरानी परती काविल आवाद	1	5.07		
	Saraikella	Nimdih	3	Harsundarpur	GMK	पुरानी परती काविल आवाद	62	3.02		
	Saraikella	Nimdih	3	Harsundarpur	GMK	पुरानी परती काविल आवाद	71	1.68		
	Saraikella	Nimdih	3	Harsundarpur	GMK	पुरानी परती काविल आवाद	72	1.72		
	Saraikella	Nimdih	3	Harsundarpur	GMK	पुरानी परती काविल आवाद	70	0.68		
	Saraikella	Nimdih	3	Harsundarpur	GMK	पुरानी परती काविल आवाद	146	0.27		
	Saraikella	Nimdih	3	Harsundarpur	GMK	पुरानी परती काविल आवाद	145	0.86		
	Saraikella	Nimdih	3	Harsundarpur	GMK	पुरानी परती काविल आवाद	147	0.53		
	Saraikella	Nimdih	3	Harsundarpur	GMK	पुरानी परती काविल आवाद	78	1.30		
	Saraikella	Nimdih	3	Harsundarpur	GMK	पुरानी परती काविल आवाद	76	0.16		
	Saraikella	Nimdih	3	Harsundarpur	GMK	पुरानी परती काविल आवाद	77	0.31		
	Saraikella	Nimdih	3	Harsundarpur	GMK	पुरानी परती काविल आवाद	79	0.24		
	Saraikella	Nimdih	3	Harsundarpur	GMK	पुरानी परती काविल आवाद	82	0.20		
	Saraikella	Nimdih	3	Harsundarpur	GMK	पुरानी परती	85	0.14		
	Saraikella	Nimdih	3	Harsundarpur	GMK	पुरानी परती	86	1.28		
	Saraikella	Nimdih	3	Harsundarpur	GMK	पुरानी परती काविल आवाद	87	0.52		
	Saraikella	Nimdih	3	Harsundarpur	GMK	पुरानी परती काविल आवाद	7	1.00		
29	Saraikella	Nimdih	3	Harsundarpur	GMK	पुरानी परती काविल आवाद	33	0.22	33.94	13.74
	Saraikella	Nimdih	4	Ramnagar	GMK	पहाड़ दुगरी	339	32.74		
	Saraikella	Nimdih	4	Ramnagar	GMK	पहाड़ दुगरी	269	8.46		
	Saraikella	Nimdih	4	Ramnagar	GMK	पहाड़ दुगरी	192	6.94		
30	Saraikella	Nimdih	4	Ramnagar	GMK	पुरानी परती काविल आवाद	337	3.21		
31	Saraikella	Nimdih	5	Aadardih	GMK	मातुक दुगरी	334	4.25	55.58	22.49
	Saraikella	Nimdih	5	Chatarma	GMK	पुरानी परती काविल आवाद	1500	29.00	29.00	11.74
32	Saraikella	Nimdih	5	Chatarma	GMK	पुरानी परती काविल आवाद	736	55.00		
	Saraikella	Nimdih	5	Chatarma	GMK	पुरानी परती काविल आवाद	2177	14.00	69.00	27.92
	Saraikella	Nimdih	5	Chatarma	GMK	पुरानी परती काविल आवाद	206	10.42		
	Saraikella	Nimdih	5	Chatarma	GMK	दुगरी	1317	9.70		
	Saraikella	Nimdih	5	Chatarma	GMK	पुरानी परती काविल आवाद	1312	0.16		
	Saraikella	Nimdih	5	Chatarma	GMK	पुरानी परती काविल आवाद	1315	1.15		
33	Saraikella	Nimdih	5	Chatarma	GMK	पुरानी परती काविल आवाद	292	2.30	29.76	12.04
34	Saraikella	Nimdih	6	Madhupur	GMK	पुरानी परती काविल आवाद	2248	25.10	25.10	10.16
	Saraikella	Nimdih	7	Dadubeda	GMK	पुरानी परती काविल आवाद	198	17.18		
	Saraikella	Nimdih	7	Dadubeda	GMK	पुरानी परती काविल आवाद	199	5.88		
	Saraikella	Nimdih	7	Dadubeda	GMK	पुरानी परती	204	1.14		
	Saraikella	Nimdih	7	Dadubeda	GMK	पुरानी परती काविल आवाद	207	0.60		
35	Saraikella	Nimdih	7	Dadubeda	GMK	पुरानी परती काविल आवाद	196	2.40	27.20	11.01
	Saraikella	Nimdih	7	Samanpur	GMK	पुरानी परती काविल आवाद	1971	23.50		
	Saraikella	Nimdih	7	Samanpur	GMK	पुरानी परती काविल आवाद	1994	1.16		
	Saraikella	Nimdih	7	Samanpur	GMK	पुरानी परती काविल आवाद	1966	0.64		
36	Saraikella	Nimdih	7	Samanpur	GMK	पुरानी परती काविल आवाद	1967	1.10	26.40	10.68
	Saraikella	Rajnagar	1	Uparshila	GMK	दुगरी	528	73.40		
	Saraikella	Rajnagar	1	Uparshila	GMK	दुगरी	601	11.00		
37	Saraikella	Rajnagar	1	Uparshila	GMK	दुगरी	686	16.00	30.40	40.63
	Saraikella	Rajnagar	1	Katanga	GMK	दुगरी	1	23.66		
38	Saraikella	Rajnagar	1	Katanga	GMK	दुगरी	121/1455			
	Saraikella	Rajnagar	1	Katanga	GMK	पुरानी परती				

SADALA SATYANARAYAN
PROJECT OFFICER
MAGADH OGP

39	Saraikella	Rajnagar	1	Katanga	GMK	पुरानी परती		90	11.32	27.65	11.19
	Saraikella	Rajnagar	1	Chota Bana	GMK	पुरानी परती		587	108.50		
	Saraikella	Rajnagar	1	Chota Bana	GMK	पुरानी परती		589	2.78		
	Saraikella	Rajnagar	1	Chota Bana	GMK	पुरानी परती		590	3.80		
40	Saraikella	Rajnagar	1	Chota Bana	GMK	पुरानी परती		222	3.46	118.54	47.97
	Saraikella	Rajnagar	1	Puha	GMK	दुंगरी		223	23.30		
	Saraikella	Rajnagar	1	Puha	GMK	पुरानी परती		230	2.53		
	Saraikella	Rajnagar	1	Puha	GMK	पुरानी परती		231	2.86		
41	Saraikella	Rajnagar	1	Puha	GMK	दुंगरी		253	18.53	47.22	19.11
42	Saraikella	Rajnagar	2	Kuju	GMK	पुरानी परती		740	52.78	52.78	21.36
	Saraikella	Rajnagar	2	Hesal	GMK	दुंगरी		435	72.36		
	Saraikella	Rajnagar	2	Hesal	GMK	पुरानी परती तीन साल		432	15.81		
43	Saraikella	Rajnagar	2	Hesal	GMK	पुरानी परती		434	2.69	90.86	36.77
	Saraikella	Rajnagar	3	Kelugot	GMK	पहाड़ी		216	51.66		
	Saraikella	Rajnagar	3	Kelugot	GMK	पुरानी परती		215	1.16		
	Saraikella	Rajnagar	3	Kelugot	GMK	पुराना परतो		217	2.06		
44	Saraikella	Rajnagar	3	Kelugot	GMK	पुरानी परती		213	2.33	57.21	23.15
	Saraikella	Rajnagar	3	Bandodih	GMK	पुरानी परती		747	21.09		
	Saraikella	Rajnagar	3	Bandodih	GMK	पुरानी परती		806	4.09		
45	Saraikella	Rajnagar	3	Bandodih	GMK	पुरानी परती		818	0.54	25.72	10.41
	Saraikella	Rajnagar	3	Bhududih	GMK	पुरानी परती		488	18.00		
	Saraikella	Rajnagar	3	Bhududih	GMK	परती पत्थर		249	0.97		
	Saraikella	Rajnagar	3	Bhududih	GMK	परती पत्थर		245	0.40		
	Saraikella	Rajnagar	3	Bhududih	GMK	पुरानी परती		242	2.18		
	Saraikella	Rajnagar	3	Bhududih	GMK	पुरानी परती		240	6.52		
46	Saraikella	Rajnagar	3	Bhududih	GMK	पुरानी परती		234	11.72	39.79	16.10
	Saraikella	Rajnagar	3	Herma	GMK	पुरानी परती		421	6.78		
	Saraikella	Rajnagar	3	Herma	GMK	पुरानी परती		378	19.66		
	Saraikella	Rajnagar	3	Herma	GMK	पुरानी परती		388	6.36		
	Saraikella	Rajnagar	3	Herma	GMK	पुरानी परती		382	3.15		
	Saraikella	Rajnagar	3	Herma	GMK	पुरानी परती		390	4.40		
	Saraikella	Rajnagar	3	Herma	GMK	पुरानी परती		341	0.57		
47	Saraikella	Rajnagar	3	Herma	GMK	पुरानी परती		367	4.26	45.28	18.32
	Saraikella	Rajnagar	4	Kashida	GMK	पुरानी परती		129	11.98		
	Saraikella	Rajnagar	4	Kashida	GMK	परती पत्थर		147	4.86		
	Saraikella	Rajnagar	4	Kashida	GMK	पुरानी परती		150	5.98		
48	Saraikella	Rajnagar	4	Kashida	GMK	पुरानी परती		146	0.41	23.23	9.40
49	Saraikella	Rajnagar	4	Gedesai	GMK	पुरानी परती		848	40.50	40.50	16.39
50	Saraikella	Rajnagar	4	Jaamdih	GMK	पुरानी परती		115	26.60	26.60	10.76
	Saraikella	Rajnagar	4	Jhalak	GMK	पुरानी परती		407	22.85		
51	Saraikella	Rajnagar	4	Jhalak	GMK	पुरानी परती		410	32.19	55.04	22.27
	Saraikella	Rajnagar	4	Jhalak	GMK	पुरानी परती		587	11.51		
52	Saraikella	Rajnagar	4	Jhalak	GMK	पुरानी परती		589	25.10	36.61	14.82
53	Saraikella	Rajnagar	4	Bhurkuli	GMK	पहाड़ी		463	73.91	73.91	29.91
54	Saraikella	Rajnagar	4	Vishrampur	GMK	पुरानी परती		519	41.63	41.63	16.85
55	Saraikella	Rajnagar	4	Sitani	GMK	दुंगरी		134	249.59	249.59	101.01
56	Saraikella	Rajnagar	4	Sitani	GMK	पुरानी परती		259	58.50	58.50	23.67
Total								2899.95	2899.95	1173.59	


SADALA SATYANARAYAN
 PROJECT OFFICER
 MAGADH OCP

[illegible]

Date: 19.06.2024

Subject: Request to arrange for providing Govt. land identified by CCL for the purpose of Compensatory Afforestation (CA) land.

As you may kindly be aware that during Global Climate Change Conference (COP-21) at Paris, Govt. of India had pledged to create an additional carbon sink of 2.5 to 3 billion tonnes of CO2 equivalent through additional tree cover by 2030. Further, Govt. Of India through its National Forest Policy envisages attaining 33 % forest cover in years to come. Accordingly, to fulfill the above goals through augmentation of green cover, MoEFCC, Govt. of India has recently amended the FC Act and Rules and as per Van (Sanrakshan Evam Samvardhan) Adhiniyam Rules, 2023, henceforth, only Non-forest land - equal to the forest land proposed for diversion - is to be identified for raising Compensatory Afforestation (CA). Non-forest land so identified is to be mutated in favour of State Forest Department, which subsequently will realize the cost of raising Afforestation thereon from user agency.

To meet the rising coal demand of country and the State, CCL has envisaged to produce 100 MT of coal in this fiscal and 135 MT in next year for which new/expansion coal projects have been planned for which CCL requires approx. 6300 Ha of Non-forest Govt. land for CA purpose to obtain FC under various proposals (copy of list of proposals enclosed). For this, CCL undertook an exercise for identification of GMK and GMA land in different districts of Jharkhand through website Jharbhoomi and Bhunaksha portal of GoJ.

Against the above identification, 2780.87 acres (1125.40 Ha) of Non-forest Govt. land has been identified in Khunti district (copy enclosed), which requires further examination from the different land ledgers being maintained in the office of District and Circles so that encumbrance free land could be filtered out and can be used for CA purpose after paying requisite statutory compensation / fee payable to Govt of Jharkhand.

In light of above, you are requested to kindly direct the concerned CO and other officials for identification of required encumbrance free Non-forest Govt. land from the list of plots identified by CCL or other land suitable for CA purpose. The land so identified will be handed over to State forest department for raising CA, which will enhance the overall green cover of district resulting in improved environmental parameters in and around the area.

Yours, faithfully,

Director (Technical)
CCL, Ranchi

1. CMD, CCL Ranchi
2. Secretary (Revenue & land reforms) Jharkhand Govt.

1. GM(Forest)/ HOD (L&R), CCL, Ranchi.

SADALA SATYANARAYAN
PROJECT OFFICER
MAGADH OCP


List of Forest proposals of CCL

S.No	Name of Proposal	Area (Ha)	Non forest land to be identified for CA
1	Magadh East OCP	192.36	192.36
2	Magadh Railway Siding	115.18	115.18
3	Chandragupta OCP	699.38	699.38
4	Ashok Expansion OCP	928.03	928.03
5	Ashok OCP	142.82	142.82
6	Sanghmitra OCP	908	908
7	Magadh Latehar	345	345
8	Pundi OCP	493.84	493.84
9	Amrapali OC	431.59	431.59
10	Amrapali railway Siding	120.61	120.61
11	Piparwar UG	37.81	37.81
12	Tapin South OCP	117.61	117.61
13	Argada OC	233.88	233.88
14	Churl Benti UGP	281.17	41
15	Parej East OCP	101	101
16	Jharkhand Laiyo OCP	135.02	135.02
17	Kalyani OCP	395.84	395.84
18	North Urimari Expansion OCP	133	133
19	Kedla Dani railway siding	30.2	30.2
20	Rohini Karkatta	673	673
21	Konar CHP	12.16	12.16
Total		6527.5	6287.33


SADALA SATYANARAYANA
 PROJECT OFFICER
 MAGADH OCP

DISTRICT WISE ANCHAL WISE VILLAGE WISE GMK LAND CHUNK FOR CA PURPOSE

Sl. No.	District	Anchal	Halka	Village	Class of land	Nature	Khata No.	Plot No.	Area		Total Area in Village	
									In Acre	In Ha	In Acre	In Ha
1	Khunti	Murhu	1	जिलिगकेला	-	GMK	-	2839	25.3	10.24	124.05	50.20
2	Khunti	Murhu	1	जिलिगकेला	-	GMK	-	2444	42.75	17.30		
3	Khunti	Murhu	1	जिलिगकेला	-	GMK	-	2581	56	22.66		
4	Khunti	Murhu	1	रुगडी	-	GMK	-	-	-	-	0.00	0.00
5	Khunti	Murhu	1	कुडापूते	-	GMK	-	1199	24.1	9.75	613.64	329.36
6	Khunti	Murhu	1	कुडापूते	-	GMK	-	1194	60.65	24.54		
7	Khunti	Murhu	1	कुडापूते	-	GMK	-	1073	16.8	6.80		
8	Khunti	Murhu	1	कुडापूते	-	GMK	-	1747	49.45	20.01		
9	Khunti	Murhu	1	कुडापूते	-	GMK	-	1007	12	4.86		
10	Khunti	Murhu	1	कुडापूते	-	GMK	-	1031	37.3	15.10		
11	Khunti	Murhu	1	कुडापूते	-	GMK	-	2301	15	6.07		
12	Khunti	Murhu	1	कुडापूते	-	GMK	-	5022	95.3	38.57		
13	Khunti	Murhu	1	कुडापूते	-	GMK	-	3421	60.15	24.34		
14	Khunti	Murhu	1	कुडापूते	-	GMK	-	4731	69.13	27.98		
15	Khunti	Murhu	1	कुडापूते	-	GMK	-	6692	77.95	31.55		
16	Khunti	Murhu	1	कुडापूते	-	GMK	-	7306	72.75	29.44		
17	Khunti	Murhu	1	कुडापूते	-	GMK	-	2084	74.63	30.20		
18	Khunti	Murhu	1	कुडापूते	-	GMK	-	1947	67.13	27.17		
19	Khunti	Murhu	1	कुडापूते	-	GMK	-	1640	16.8	6.80		
20	Khunti	Murhu	1	कुडापूते	-	GMK	-	2009	7.45	3.01		
21	Khunti	Murhu	1	कुडापूते	-	GMK	-	2036	19.95	8.07		
22	Khunti	Murhu	1	कुडापूते	-	GMK	-	1031	37.3	15.10	195.66	79.59
23	Khunti	Murhu	1	बाडी	-	GMK	-	2394	12.35	5.00		
24	Khunti	Murhu	1	बाडी	-	GMK	-	2390	14.04	5.68		
25	Khunti	Murhu	1	बाडी	-	GMK	-	2350	22.3	9.02		
26	Khunti	Murhu	1	बाडी	-	GMK	-	2445	17.7	7.16		
27	Khunti	Murhu	1	बाडी	-	GMK	-	2371	23.2	9.39		
28	Khunti	Murhu	1	बाडी	-	GMK	-	2553	7.66	3.10		
29	Khunti	Murhu	1	बाडी	-	GMK	-	2402	13.75	5.56		
30	Khunti	Murhu	1	बाडी	-	GMK	-	2500	17.8	7.20		
31	Khunti	Murhu	1	बाडी	-	GMK	-	2476	22	8.90		
32	Khunti	Murhu	1	बाडी	-	GMK	-	2748	1.7	4.73		
33	Khunti	Murhu	1	बाडी	-	GMK	-	2273	16.5	6.68		
34	Khunti	Murhu	1	बाडी	-	GMK	-	2555	10	4.05		
35	Khunti	Murhu	1	बाडी	-	GMK	-	2554	7.66	3.10		
36	Khunti	Murhu	1	किताहातु	-	GMK	-	1250	27.5	11.13	27.50	11.13
37	Khunti	Murhu	1	पोडाहातु	-	GMK	-	-	-	-	0.00	0.00
38	Khunti	Murhu	2	गुदहातु	पहाड	GMK	147	3505	124.17	50.25	478.45	193.63
39	Khunti	Murhu	2	गुदहातु	पहाड	GMK	147	2002	6.00	2.43		
40	Khunti	Murhu	2	गुदहातु	पहाड	GMK	147	2001	61.65	24.95		
41	Khunti	Murhu	2	गुदहातु	-	GMK	-	1996	18.10	7.32		
42	Khunti	Murhu	2	गुदहातु	-	GMK	-	3611	111.48	45.12		
43	Khunti	Murhu	2	गुदहातु	-	GMK	-	2005	47.10	19.06		
44	Khunti	Murhu	2	गुदहातु	-	GMK	-	2298	42.10	17.04		
45	Khunti	Murhu	2	गुदहातु	-	GMK	-	1592	33.70	13.64		
46	Khunti	Murhu	2	गुदहातु	-	GMK	-	1924	21.30	8.62		
47	Khunti	Murhu	2	गुदहातु	-	GMK	-	4017	12.85	5.20		
48	Khunti	Murhu	2	कुदाहातु	-	GMK	-	-	-	-	0.00	0.00
49	Khunti	Murhu	2	आयुबहातु	पहाड	GMK	31	601	14.75	5.97	14.75	5.97
50	Khunti	Murhu	2	सपाकूम	पहाड	GMK	51	997	60.5	24.48	60.50	24.48
51	Khunti	Murhu	2	भुरसु	-	GMK	-	-	-	-	0.00	0.00
52	Khunti	Murhu	2	रंगी	-	GMK	-	-	-	-	0.00	0.00
53	Khunti	Murhu	2	दिगडी	पहाड	GMK	136	947	10.47	4.24	10.47	4.24
54	Khunti	Murhu	2	सलगा	पहाड	GMK	82	1899	17.05	6.90	28.46	11.52
55	Khunti	Murhu	2	सलगा	पहाड	GMK	82	1904	3.45	1.40		
56	Khunti	Murhu	2	सलगा	परती पथल	GMK	82	1819	5.58	2.26		
57	Khunti	Murhu	2	सलगा	परती पथल	GMK	82	1179	2.38	0.96		
58	Khunti	Murhu	2	रुबवा	पहाड	GMK	63	1752	45.85	18.56		
59	Khunti	Murhu	2	रुबवा	पहाड	GMK	63	810	31.6	12.79	6.29	
60	Khunti	Murhu	2	रुबवा	पहाड	GMK	63	1238	10.85	4.39		
61	Khunti	Murhu	2	रुबवा	पथर नाला	GMK	63	435	53.1	21.49		
62	Khunti	Murhu	2	रुबवा	पहाड	GMK	63	948	16	6.48		
63	Khunti	Murhu	2	रुबवा	पथर नाला	GMK	63	247	15.55	6.29		


SADALA SATYANARAYAN
 PROJECT OFFICER
 MAGADH OCR

64	Khunti	Murhu	2	रूबवा	-	GMK	-	932	7.87	3.18		
65	Khunti	Murhu	2	रूबवा	पहाड़	GMK	79	1751	29.75	12.04		
66	Khunti	Murhu	2	रूबवा	परती कदीम	GMK	79	1531	2.22	0.90		
67	Khunti	Murhu	2	रूबवा	परती कदीम	GMK	79	1460	10.35	4.19		
68	Khunti	Murhu	2	रूबवा	परती पथल	GMK	79	1495	8.17	3.31		
69	Khunti	Murhu	2	माइलबुरू	-	GMK	-	-	-	-	0.00	0.00
70	Khunti	Murhu	2	जानुमपीडी	-	GMK	-	-	-	-	0.00	0.00
71	Khunti	Murhu	2	गडबुरू	-	GMK	-	-	-	-	0.00	0.00
72	Khunti	Murhu	2	सेलहातु	-	GMK	-	-	-	-	0.00	0.00
73	Khunti	Murhu	3	सिरका	-	GMK	-	1812	30.50	12.34	279.12	112.96
74	Khunti	Murhu	3	सिरका	-	GMK	-	1611	33.95	13.74		
75	Khunti	Murhu	3	सिरका	-	GMK	-	1767	14.95	6.05		
76	Khunti	Murhu	3	सिरका	-	GMK	-	2124	50.21	20.32		
77	Khunti	Murhu	3	सिरका	-	GMK	-	2374	6.66	2.70		
78	Khunti	Murhu	3	सिरका	-	GMK	-	2015	36.10	14.61		
79	Khunti	Murhu	3	सिरका	-	GMK	-	2771	48.75	19.73		
80	Khunti	Murhu	3	सिरका	-	GMK	-	747	30.00	12.14	201.82	81.68
81	Khunti	Murhu	3	सिरका	-	GMK	-	3	28.00	11.33		
82	Khunti	Murhu	3	खटगा	-	GMK	-	112	64.48	26.09		
83	Khunti	Murhu	3	खटगा	-	GMK	-	78	22.95	9.29		
84	Khunti	Murhu	3	खटगा	-	GMK	-	94	17.72	7.17		
85	Khunti	Murhu	3	खटगा	-	GMK	-	256	34.82	14.09		
86	Khunti	Murhu	3	खटगा	-	GMK	-	291	11.9	4.82		
87	Khunti	Murhu	3	खटगा	-	GMK	-	624	13.55	5.48	251.94	101.96
88	Khunti	Murhu	3	खटगा	-	GMK	-	14	8.35	3.38		
89	Khunti	Murhu	3	खटगा	-	GMK	-	288	28.05	11.35		
90	Khunti	Murhu	3	Kudda	-	GMK	-	1	33.60	13.60		
91	Khunti	Murhu	3	Kudda	-	GMK	-	54	19.55	7.91		
92	Khunti	Murhu	3	Kudda	-	GMK	-	83	15.00	6.07		
93	Khunti	Murhu	3	Kudda	-	GMK	-	1464	53.14	21.51		
94	Khunti	Murhu	3	Kudda	-	GMK	-	1481	15.10	6.11	251.94	101.96
95	Khunti	Murhu	3	Kudda	-	GMK	-	1402	11.90	4.82		
96	Khunti	Murhu	3	Kudda	-	GMK	-	2676	16.94	6.86		
97	Khunti	Murhu	3	Kudda	-	GMK	-	2642	54.11	21.90		
98	Khunti	Murhu	3	Kudda	-	GMK	-	2431	18.3	7.41		
99	Khunti	Murhu	3	Kudda	-	GMK	-	2379	14.30	5.79		
100	Khunti	Murhu	3	Jeuri	-	GMK	-	938	37.00	14.97	62.00	25.09
101	Khunti	Murhu	3	Jeuri	-	GMK	-	1182	25.00	10.12		
Total									2780.87	1125.40	2780.87	1125.40


 SADALA SAI YANARAYANA
 PROJECT OFFICER
 MAGADH OGP



Fuelling Sustainable Growth
CENTRAL COALFIELDS LTD.

सेटन कॉन्ग्लिगेट्स लिमिटेड
ए. आर. रोड, रायपुर का एक ए. एम. एन. एन. कोल इंडिया लि. की
फ. क. अनुमोदी कंपनी।
तकनीक विभाग, रॉडी, B-3000।
कॉर्पोरेट ऑडिटर सी. ए. 832780011958-01000581
निदेशक तकनीकी संचालन का कार्यालय
0831-2300000 फ़ैक्स 0831-2300000
www.setnatech.com

Ref. No : CCL/DTO/CA Land/West Singhbhum/2024/ 107

Date: 19.06.2024

To,
The Deputy Commissioner,
Dist - West Singhbhum
Jharkhand

Subject: Request to arrange for providing Govt. land identified by CCL for the purpose of Compensatory Afforestation (CA) land.

Dear Sir,

As you may kindly be aware that during Global Climate Change Conference (COP-21) at Paris, Govt. of India had pledged to create an additional carbon sink of 2.5 to 3 billion tonnes of CO2 equivalent through additional tree cover by 2030. Further, Govt. Of India through its National Forest Policy envisages attaining 33 % forest cover in years to come. Accordingly, to fulfill the above goals through augmentation of green cover, MoEFCC, Govt. of India has recently amended the FC Act and Rules and as per Van (Sanrakshan Evam Samvardhan) Adhiniyam Rules, 2023, henceforth, only Non-forest land - equal to the forest land proposed for diversion - is to be identified for raising Compensatory Afforestation (CA). Non-forest land so identified is to be mutated in favour of State Forest Department, which subsequently will realize the cost of raising Afforestation thereon from user agency.

To meet the rising coal demand of country and the State, CCL has envisaged to produce 100 MT of coal in this fiscal and 135 MT in next year for which new/expansion coal projects have been planned for which CCL requires approx. 6300 Ha of Non-forest Govt. land for CA purpose to obtain FC under various proposals (copy of list of proposals enclosed). For this, CCL undertook an exercise for identification of GMK and GMA land in different districts of Jharkhand through website Jharbhoomi and Bhunaksha portal of GoJ.

Against the above identification, 1837.66 acres (743.69 Ha) of Non-forest Govt. land has been identified in West Singhbhum district (copy enclosed), which requires further examination from the different land ledgers being maintained in the office of District and Circles so that encumbrance free land could be filtered out and can be used for CA purpose after paying requisite statutory compensation / fee payable to Govt of Jharkhand.

In light of above, you are requested to kindly direct the concerned CO and other officials for identification of required encumbrance free Non-forest Govt. land from the list of plots identified by CCL or other land suitable for CA purpose. The land so identified will be handed over to State forest department for raising CA, which will enhance the overall green cover of district resulting in improved environmental parameters in and around the area.

Yours faithfully,

Director (Technical)
CCL, Ranchi

Copy for kind information to :

1. CMD, CCL Ranchi
2. Secretary (Revenue & land reforms) Jharkhand Govt.

CC:

1. GM(Forest)/ HOD (L&R), CCL, Ranchi.

Shu
15.11.24
SADALA SAT YANARAYAN
PROJECT OFFICER
MAGADH OCF

List of Forest proposals of CCL




S.No	Name of Proposal	Area (Ha)	Non forest land to be identified for CA
1	Magadh East OCP	192.36	192.36
2	Magadh Railway Siding	115.18	115.18
3	Chandragupta OCP	699.38	699.38
4	Ashok Expansion OCP	928.03	928.03
5	Ashok OCP	142.82	142.82
6	Sanghmitra OCP	908	908
7	Magadh Latehar	345	345
8	Pundi OCP	493.84	493.84
9	Amrapali OC	431.59	431.59
10	Amrapali railway Siding	120.61	120.61
11	Piparwar UG	37.81	37.81
12	Tapin South OCP	117.61	117.61
13	Argada OC	233.88	233.88
14	Churl Benti UGP	281.17	41
15	Parej East OCP	101	101
16	Jharkhand Laiyo OCP	135.02	135.02
17	Kalyani OCP	395.84	395.84
18	North Urimari Expansion OCP	133	133
19	Kedla Dani railway siding	30.2	30.2
20	Rohini Karkatta	673	673
21	Konar CHP	12.16	12.16
Total		6527.5	6287.33


SADALA SATYANARAYAN
 PROJECT OFFICER
 MAGADH OCF

WEST SINGHBHUM DISTRICT,
ANCHAL WISE VILLAGE WISE GMK LAND CHUNK FOR CA PURPOSE

Sl. No.	District	Anchal	Halika	Village	Class of land	Nature	Block No.	Plot No.	Area	
									In Acre	In Ha
1	W.S.B	MANJHARI	1	GANDIMUNDI	Purani Parti	GMK	2	29	42.00	17.00
2	W.S.B	Tonto	2	Sundi Surniya	Purani Parti	GMK	1	1811	10.90	4.41
3	W.S.B	Tonto	2	Veer sing Hatu	Pu. Pa ka aabad	GMK	2	676	22.71	9.19
4	W.S.B	Tonto	2	pet toi	Pu. Pa ka aabad	GMK	2	1186	18.50	7.49
5	W.S.B	Tonto	2	Purnapani	Pu. Pa ka aabad	GMK	2	199	15.00	6.48
6	W.S.B	Tonto	2	Purnapani	Pu. Pa ka aabad	GMK	2	2551	22.20	8.98
7	W.S.B	Tonto	2	Purnapani	Pu. Pa ka aabad	GMK	2	2553	19.36	7.83
8	W.S.B	Tonto	2	Purnapani	Pu. Pa ka aabad	GMK	2	9554	29.73	12.03
9	W.S.B	Tonto	2	Gutampi	Pu. Pa ka aabad	GMK	1	410	53.80	21.77
10	W.S.B	Tonto	2	Gundia posi	Purani Parti	GMK	1	1208	35.21	14.25
11	W.S.B	Tonto	2	Radakuchiya	Pu. Pa ka aabad	GMK	1	1796	26.10	10.56
12	W.S.B	Tonto	2	Radakuchiya	Pu. Pa ka aabad	GMK	1	1803	45.75	18.51
13	W.S.B	Tonto	2	Bsdakuchiya	Pu. Pa ka aabad	GMK	1	1275	20.15	8.15
14	W.S.B	Tonto	2	Nakahasa	Purani Parti	GMK	1	139	19.10	7.73
15	W.S.B	Tonto	4	Kainuaa	Purani Parti	GMK	1	1206	17.77	7.19
16	W.S.B	Tonto	2	Kainuaa	Purani Parti	GMK	1	1884	41.47	16.78
17	W.S.B	Tonto	3	Baihatu	Parti	GMK	2	2357	44.00	17.81
18	W.S.B	Tonto	3	Kudamsahda	Pu. Pa ka aabad	GMK	2	124	29.90	12.10
19	W.S.B	Tonto	3	Kudamsahda	Pu. Pa ka aabad	GMK	2	2016	144.88	58.63
20	W.S.B	Tonto	3	Kudamsahda	Pu. Pa ka aabad	GMK	2	1307	92.8	37.56
21	W.S.B	Tonto	2	Suamba	Purani Parti	GMK	2	18	31.25	12.65
22	W.S.B	Tonto	2	Suamba	Purani Parti	GMK	2	87	21.60	8.74
23	W.S.B	Tonto	2	Suamba	Purani Parti	GMK	2	140	73.50	29.75
24	W.S.B	Tonto	2	Mukambara	Pu. Pa ka aabad	GMK	2	1306	50.60	20.48
25	W.S.B	Tonto	2	Mukambara	Pu. Pa ka aabad	GMK	2	730	20.60	8.34
26	W.S.B	Tonto	2	Rangdehatu	Pu. Pa ka aabad	GMK	2	369	25.00	10.12
27	W.S.B	Tonto	3	Tonto	Pu. Pa Gar ka aabad	GMK	1	1403	33.48	13.55
28	W.S.B	Tonto	2	Luiya	Purani Parti	GMK	2	685	46.25	18.72
29	W.S.B	Tonto	2	Luiya	Purani Parti	GMK	2	807	19.40	7.85
30	W.S.B	Tonto	4	Hakshatu/Aiskahatta	Purani Parti	GMK	1	186	30.20	12.22
31	W.S.B	Tonto	2	Masuri Buru	Purani Parti	GMK	1	146	58.95	23.86
32	W.S.B	Tonto	2	Masuri Buru	Purani Parti	GMK	1	240	45.50	18.41
33	W.S.B	Tonto	2	Masuri Buru	Purani Parti	GMK	1	79	26.50	10.72
34	W.S.B	Tonto	3	Banki	Purani Parti	GMK	1	140	30.88	12.50
35	W.S.B	Tonto	2	Chalegi	Pu. Pa ka aabad	GMK	2	1443	48.04	19.44
36	W.S.B	Tonto	3	Kondawe	Purani Parti	GMK	1	269	36.00	14.57
37	W.S.B	Goelkera	4	Taraisol	Pahad	GMK	2	1489	15.94	6.45
38	W.S.B	Goelkera	4	Taraisol	Pahad	GMK	2	1065	70.60	28.57
39	W.S.B	Goelkera	4	Taraisol	Pahad	GMK	2	1068	45.80	18.54
40	W.S.B	Goelkera	4	Taraisol	Pahad	GMK	2	1	29.85	12.08
41	W.S.B	Goelkera	4	Taraisol	Pahad	GMK	2	424/1251	68.20	27.60
42	W.S.B	Goelkera	4	Taraisol	Pahad	GMK	2	1177/1178	19.91	7.89
43	W.S.B	Goelkera	4	Taraisol	Pahad	GMK	2	1595	210.82	85.32
44	W.S.B	Goelkera	6	Gudguriya	Aanabad Bihar S	GMK	229	967	26.88	10.88
Total									743.69	

SADALA SATYANARAYAN
PROJECT OFFICER
MAGADH OCF

 Coal India Limited <small>A Government Company</small>	<p align="center">Central coalfields Limited Office of the General Manager Amrapali – Chandragupt Area PO- Honhe, PIN:- 825321 Dist.- Chatra (Jharkhand)</p>		
---	---	---	--

Ref No:-GM (A-C Area)/CA LAND/2024-25/ 231.

Dated. 12.07.24.

To,

The Deputy Commissioner, Chatra, Jharkhand

Sub: - Request for providing the Non Forest land for Compensatory Afforestation in respect of diversion proposal of 699.34 Ha (400.96 ha in Chatra South Forest Division and 298.42 ha in Hazaribagh West Forest Division) of forest land of Chandragupt OCP, Amrapali Chandragupt Area, CCL.

Ref (1)Online application no.IA/JH/CMIN/439586/2023

(2)Stage I /In-Principal approval for forest Clearance received through Portal of MoEF&CC, New Delhi, Dated: 27/05/2024,

Dear Sir,

Chandragupt OCP is an Opencast Coal mine project of the CCL located in the North Karanpura Coal field. The mine is to be operationalized in MDO Mode of contract by the MDO agency M/S SCCMPL. The leasehold boundary of the project falls in Tandwa Circle of Chatra district and Keredari Circle of Hazaribagh District of Jharkhand.

Stage 1 Forestry Clearance for the 699.34 Ha of Forest Land (400.96 ha in Chatra South Forest Division and 298.42 ha in Hazaribagh West Forest Division) has been Issued to the FC proposal of Chandragupt OCP (699.34 Ha) vide letter File no: 8-24/2023-FC on 27th May 2024 by MoEF&CC, Govt Of India.

The condition no 2 (i) the Stage 1 FC states that:
 2. Compensatory Afforestation:

1.The User agency shall provide suitable non-forest land equivalent to the forest land proposed to be diverted for the purpose of Compensatory Afforestation. The said land shall be transferred and mutated in the name of the forest department and notified as protected forest under the provisions of Indian Forest Act, 1927 or the State specific laws;

This is to humbly submit that the above mentioned provision regarding handing over of the suitable non-forest land to the State Forest Deptt. for Compensatory Afforestation equivalent to the quantity of forest land to be diverted by the user-agency has come into force by a recent amendment in Van(Sanrakshan evam Sanvardhan) Adhiniyam 1980 in the month of December 2023.

This is again to humbly submit that for the compliance of the said demand of non-forest land by MoEF&CC, New Delhi we hereby request your kind consideration for the identification of 699.34 Ha (1730 Acres, approx.) of non-forest land in Chatra district which may be purchased from the State Revenue Deptt for the Compensatory afforestation purpose.

Anticipating your kind consideration and help,

With best of Regards,

Yours faithfully,

[Signature]
 12/07/24

General Manager (A-C Area), CCL

Received
Sandeep K
12/07/24
 उपायुक्त का कार्यालय, चतरा
 पत्र प्राप्ति क्रमांक 1

[Signature]
 12.7.24
SADALA SAT YANARAYAN
PROJECT OFFICER
MAGADH OCP

 Coal India Limited <small>A Maharatna Company</small> <small>www.coalindia.co</small>	<p align="center">Central Coalfields Limited Office of the General Manager Amrapali - Chandragupt Area PO- Honhe, PIN- 825321 Dist.- Chatra (Jharkhand)</p>		
---	--	---	--

Ref No:-GM (A-C Area)/CA LAND/2024-25/ 232 .

Dated: 12.07.24.

To,

The Deputy Commissioner, Hazaribagh, Jharkhand

Sub: - Request for providing the Non Forest land for Compensatory Afforestation in respect of diversion proposal of 699.34 Ha (400.96 ha in Chatra South Forest Division and 298.42 ha in Hazaribagh West Forest Division) of forest land of Chandragupt OCP, Amrapali Chandragupt Area, CCL.

Ref (1) Online application no. IA/JH/CMIN/439586/2023

(2) Stage I /In-Principal approval for forest Clearance received through Portal of MoEF&CC, New Delhi, Dated: 27/05/2024,

Dear Sir,

Chandragupt OCP is an Opencast Coal mine project of the CCL located in the North Karanpura Coal field. The mine is to be operationalized in MDO Mode of contract by the MDO agency M/S SCCMPL. The leasehold boundary of the project falls in Tandwa Circle of Chatra district and Keredari Circle of Hazaribagh District of Jharkhand.

Stage 1 Forestry Clearance for the 699.34 Ha of Forest Land (400.96 ha in Chatra South Forest Division and 298.42 ha in Hazaribagh West Forest Division) has been issued to the FC proposal of Chandragupt OCP (699.34 Ha) vide letter File no: 8-24/2023-FC on 27th May 2024 by MoEF&CC, Govt Of India.

The condition no 2 (i) the Stage 1 FC states that:
 2. Compensatory Afforestation:

1. The User agency shall provide suitable non-forest land equivalent to the forest land proposed to be diverted for the purpose of Compensatory Afforestation. The said land shall be transferred and mutated in the name of the forest department and notified as protected forest under the provisions of Indian Forest Act, 1927 or the State specific laws;

This is to humbly submit that the above mentioned provision regarding handing over of the suitable non-forest land to the State Forest Deptt. for Compensatory Afforestation equivalent to the quantity of forest land to be diverted by the user-agency has come into force by a recent amendment in Van(Samrakshan evam Sanvardhan) Adhiniyam 1980 in the month of December 2023.

This is again to humbly submit that for the compliance of the said demand of non-forest land by MoEF&CC, New Delhi we hereby request your kind consideration for the identification of 699.34 Ha (1730 Acres, approx.) of non-forest land in Hazaribagh district which may be purchased from the State Revenue Deptt for the Compensatory afforestation purpose.

Anticipating your kind consideration and help,

With best of Regards,

Yours faithfully,


 General Manager (A-C Area), CCL


SADALA SATYANARAYAN
PROJECT OFFICER
MAGADH OCP

Scanned with OKEN Scanner



Fuelling Sustainable Growth
CENTRAL COALFIELDS LTD.

सेंट्रल कोल्फील्ड्स लिमिटेड
(भारत सरकार का एक उपक्रम एवं कोल इंडिया लि. की
एक अनुसूची कंपनी)
वरभंगा हाउस, रॉबी 834001
कॉर्पोरेट आइडेंटिटी नं. U10200JH1956GOI000581

निदेशक तकनीकी/संचालन का कार्यालय

0651-2360006

info@ccl.coalfields.in

www.centralcoalfields.in

Ref No. CCL/DTO/L32/1144

Dated: 18.07.2024

To,
The Deputy Commissioner
Dist: Simdega
Jharkhand

Sub: Request to provide GMK land for the purpose of Compensatory Afforestation for diversion of acquired Forest land in the command Areas of CCL.


Ref : CCL/CMD/C-29/2024/327 dt. 22.05.2024
DTPP/CCL/2024/471 dt. 06.02.2024


Dear Sir,

This is to state that MoEF&CC, New Delhi, has issued Forest Clearance (FC) in Dec'2023 which mentions that equivalent non-forest land is to be identified to the extent of forest land for which clearance is required and be provided to State Forest Deptt. (not less than 10 Ha in a single chunk if the boundary of any identified plot doesn't share with forest land) Further, the State forest deptt. will also demand cost for raising Afforestation on such identified land.

With the introduction of this guideline, CCL is in need of about 600 Ha of non-forest land required for its different forest proposals (list enclosed) for clearance. The target of Coal production in the current FY is 100 MT and in the next FY to 135 MT. To achieve the same, timely forestry clearance is necessarily required of the acquired forest land. It has been found from the records that about 766 Ha of GM Khas land is available in your district.


In this regard, CCL has requested Chief Secretary and Revenue Secretary, Govt. of Jharkhand (letters as referred above, copy enclosed) for their kind direction to


15.11.24
SADALA SATYANARAYAN
PROJECT OFFICER
MAGADH OCP


 Scanned with OKEN Scanner

the concerned for arrangement of the required land. CCL would be more glad if the identified land is Government non-forest land (excluding GMJJ land) so that it could be taken into possession smoothly and quickly.

In light of above, it is requested to kindly extend your help in this regard and arrange to direct the concerned C.O. for identification of encumbrance free government land (excluding GMJJ land) at the earliest and further may be provided to CCL for the purpose of CA at the earliest as much as available. CCL shall ever be thankful to you for your kind help.


Director Technical (Opr.)
CCL, Ranchi

Copy for kind information to:
CMD, CCL


SADALA SATYANARAYAN
PROJECT OFFICER
MAGADH OCP

Chronology - Kulda OCP (MCL)

1. Query raised by MoEF&CC dtd 11.06.2024

- ii. Compensatory afforestation, as per the provisions of the Van (Sanrakshan Evam Samvardhan) Rules, 2023, should be raised over non-forest/revenue forest land or the lands accredited under ACA can also be swapped in lieu of CA. The State Government may, therefore, inform the details of mined out and reclaimed non-forest lands available with M/S MCL and possibility of using them as CA.

2. First time compliance submitted by MCL to DFO Sundargarh dtd 26.07.2024

- ii) *Compensatory afforestation, as per the provisions of the Van (Sanrakshan Evam Samvardhan) Rules 2023, should be raised over non-forest / revenue forest land or the lands accredited under ACA can also be swapped in lieu of CA. The state government may, therefore, inform the details of mined out and reclaimed non-forest lands available with M/s. MCL and possibility of using them as CA.*

In compliance to the above, this is to submit that the land for Compensatory Afforestation in the form of non forest land / revenue forest land is being searched for and will be submitted as soon as it is obtained. An undertaking to this affect is being submitted herewith.

The status of Mined out Area / Reclaimed Area / Area available for ACA of MCL as on 31.03.2024 is as mentioned in the table below :

Total Excavated Area	Area Backfilled and technically reclaimed	Area Backfilled and Biologically reclaimed	Area of Non Forest land available for ACA
7377.40 Ha	2039.05 Ha	1198.34 Ha	167.827 Ha

3. Query raised by DFO Sundargarh on 20.09.2024

With reference to the letter cited above, the compliance report vide No.(i) to (viii) to the observation raised by MoEF letter No.8-7/2024-FC dated 11.06.2024, with an undertaking vide condition No.(ii) has been submitted to higher quarter. Subsequently, observation raised by Principal Chief Conservator of Forests, Forest Diversion & Nodal Officer, FC-Act and the compliance report vide condition No. (ii) are incomplete due to non- providing the non-forest land/ Revenue non-forest or the lands accredited under ACA can also be swapped in lieu of Compensatory Afforestation vide Memo under reference, against the proposed diverted land for Kulda Expansion OCP of MCL.

In view of the above the higher quarters are pressing hard and conduct review meeting regularly in this matter.

Furthermore, it has come to our notice, that the information provided to the undersigned, regarding certain compliance matters were either incomplete or inaccurate vide condition No. (ii). This has resulted for non-submission of compliance report to proceed with the necessary action.

Therefore, you are asked to provide a written explanation of the above circumstances, to this Office at an early.

4. Compliance submitted by MCL on 12.10.2024

We acknowledge your suggestion for provisioning of Revenue non-forest land or lands accredited under the ACA in lieu of compensatory afforestation. However, in light of the new Gazette notifications issued by the Government of India on 20.09.2024 (Copy enclosed), which relaxes the requirements for Central Public Sector Undertakings regarding the use of Degraded Reserve Forest Land for Compensatory Afforestation, we request that the CA Scheme already approved by the Principal Chief Conservator of Forests (PCCF) Nodal may kindly be considered for this project. This CA Scheme has been vetted and recommended by the State Government of Odisha and subsequently submitted to MoEF&CC as well.

As per the dispensation provided in Forest (Conservation) Rules 2003, i.e. CA shall be raised and maintained at the cost of the user agency on degraded forest land twice in extent of the forest area diverted in the cases of projects implemented by the Central Government/PSUs, the CA land for Kulda Expansion OCP was identified and allotted in four patches of Degraded Reserve Forest Land at Gopalpur Range of Sundargarh Forest Division.

5. Query raised by DFO Sundargarh on 14.10.2024

With reference to the letter cited above, the observation raised vide condition No.(ii) by Principal Chief Conservator of Forests, Forest Diversion & Nodal Officer, FC-Act, as per new notification by MoEF & CC, Government of India, the degraded forest land already identified for compensatory Afforestation purpose for the year, 2022 and which will be sent to Principal Chief Conservator of Forests, Forest Diversion & Nodal Officer, FC-Act, O/o the Principal Chief Conservator of Forests & HoFF(O) vide Memo under reference, against the proposed diverted land for Kulda Expansion OCP of MCL.

Now, it was required to check, if there is any encroachment or plantation ⁱⁿ proposed CA land, in the mean time, in the identified Compensatory Afforestation area in Pandripani RF, Sidarmunda RF, Panikholia RF & Punjipahad RF.

Therefore, you are requested to contact with the Range Officer, Gopalpur to conduct field verification of the above CA area and report compliance.

6. Field verification by Range Officer, Gopalpur Range, Orissa dtd 15.10.2024

Sir,

With reference to the above cited subject, I am submitting here with the field verification report of CA-Land area in Pandripani RF-64.10Ha, Sidarmunda RF-53.56Ha, Panikholia RF-56.39Ha & Punjipahad RF-131.54Ha which were identified for Compensatory Afforestation of Kulda Expansion OCP of MCL for diversion of 134.69 Ha in presence of User-Agency Staff on dated-15.10.2024. At the time of verification in field at Pandripani RF CA-Land over 64.10Ha some area i.e. 7.8 ha found encroached and 0.29Ha encroached area in Panikholia RF CA-Land over 56.39Ha which is excluded from the allocated CA-Land area. In Punjipahad RF CA-Land over 131.54Ha there was found a MGNREGA ANR Plantation 50Ha raised during 2021-22 but 10.54Ha planting patches were excluded from the CA-Land area & In Sidarmunda RF CA-Land over 53.56 Ha there was not found any encroachment area. There was not found new encroachment activity and new plantation site has been taken up inside the above identified CA-Land area.

This is for favour of your kind information and necessary action.

SADALA SATYANARAYAN
PROJECT OFFICER
MAGADH OCP

7. DFO Sundargarh to RCCF, Rourkela dtd 18.10.2024

In inviting a reference to the Memo cited above, the EDS reply submitted by the User Agency i.e Project Officer, Kulda OCP of MCL, as per Gazette notifications issued by MoEF & CC, Government of India on dated.20.09.2024 (Copy enclosed), relating to use of Degraded Reserve Forest land by the Central PSC for Compensatory Afforestation over **286.96Ha** for Kulda Expansion OCP of MCL.

Based on the report of Range Officer, Gopalpur, over an area of **Pandripani RF-56.3Ha, Sidarmunda-53.56Ha, Panikholia RF-56.1Ha & Punjipahad RF-121Ha (Total-286.96Ha)** in the identified proposed Compensatory Afforestation and there was not found any encroachment activity or new plantation site has been taken up in the proposed area. Further, over an area of **286.96Ha** for CA Plantation has been technically approved by the Principal Chief Conservator Forests, Forest Diversion & Nodal Officer, FC-Act with a financial outlay of **Rs.9, 54, 46,100/- (Copy enclosed)**.

Therefore, the EDS reply along with copy of new Gazette notifications, report of Range Officer, Gopalpur & financial outlay of Compensatory Afforestation over **286.96Ha** are enclosed herewith for your kind perusal and onward transmission to higher quarters.

8. RCCF Rourkela to Nodal Officer, Orissa dtd 23.10.2024

In compliance with the observations communicated vide your memo No.18383 Dtd.10.09.2024, the User Agency has submitted their reply as per the Gazette Notifications Dtd.20.09.2024 of the MoEF & CC, GoI as regarding the use of degraded forest land by the Central PSUs for Compensatory Afforestation purpose and thereby they have requested to consider their proposal for Compensatory Afforestation over 305.59 ha (Effective area 289.96 ha) of degraded forest land for Kulda Expansion OCP of MCL.

Further, as stated by the DFO, Sundargarh Division, the aforesaid extent of degraded RF land over 286.96 ha comprising of **56.30 ha in Pandripani RF, 53.56 Ha in Sidarmunda, 56.10 ha in Panikholia RF & 121 ha in Punjipahad RF** proposed Compensatory Afforestation is neither found to have been encroached nor any new plantation has been taken up there as per the report of the Range Officer, Gopalpur. Further, the CA Scheme over the said extent of **286.96 Ha** of degraded forest land has already been approved by the Principal Chief Conservator of Forests(FD & NO, FC Act), with a financial outlay of **Rs.9,54,46,100/- (Copy enclosed)**.

As such, EDS reply of the User Agency is submitted by the DFO, Sundargarh is enclosed herewith for favour of your kind information & necessary action.

15.11.24
SADALA SATYANARAYAN
PROJECT OFFICER
MAGADH OCP

9. Nodal Officer to AIG, MoEF&CC dtd 24.10.2024 with a copy to ACS, Govt of Orissa.

Observation No. (ii):- Compensatory afforestation, as per the provisions of the Van (Sanrakshan Evam Samvardhan) Rules 2023, should be raised over non-forest / revenue forest land or the lands accredited under ACA can also be swapped in lieu of CA. The state government may, therefore, inform the details of mined out and reclaimed non-forest lands available with M/s. MCL and possibility of using them as CA.

Compliance:- In compliance to the above, as per schedule-II, Sl. No.- 3(ii) of Van (Sanrankshan Evam Samvardhan) Amended Rules 2024, recent notification issued by the Ministry of Environment Forest and Climate Change, Government of India, New Delhi on dated. 20.09.2024, degraded forest land over 305.59 ha (Effective area - 286.96 ha) has been identified in Pandripani RF, Sidarmunda RF, Punjipahar RF and Panikholia RF under Gopalpur Range of Sundargarh Forest Division i.e. twice the extent of project area of forest land over 134.69 ha under PARIVESH-1.

The detailed status of degraded forest land for CA is furnished below which has been enclosed at page No.144/DP(Vol-1).

Sl. No.	Name of the Reserved Forest	Legal Status	Area in ha.	Effective area in ha.
1.	Pandripani RF	Reserve Forest/p	64.10.	56.30
2.	Sidarmunda RF	Reserve Forest/p	53.56	53.56
3.	Punjipahar RF	Reserve Forest/p	131.54	121.00
4.	Panikholia RF	Reserve Forest/p	56.39	56.10
	Total		305.59	286.96

Accordingly, the DFO, Sundargarh Forest Division had prepared site specific CA scheme as per approved onetime cost norm basis an average of 500 seedlings per ha. with 18 months old seedlings to be planted thereof with a provision of required soil moisture conservation activities, watering and fencing etc. with maintenance of up to 10 years. The DSS analysis report furnished by DFO, Sundargarh Forest Division and countersigned by RCCF, Rourkela Circle had been enclosed at page No.147-155/DP (Vol-1). The CA scheme had been approved by the PCCF, F(FD NO Act.) with financial outlay of Rs.9,02,61,000/- (Rupees Nine crores two lakhs and sixty one thousand) only which is enclosed as Annexure-II. All other relevant records related to CA scheme had already been enclosed in the DP.

Page 2 of 7

*Note: Point no 4 and reply of DFO to be on line of point no 7 , CCF / RCCF at point no 8 and by PCCF/ nodal as at point no 9 and directly sent to AIG MOEFCC


13.11.24
SADALA SATYANARAYAN
PROJECT OFFICER
MAGADH OCP