

Full Title of the Project:- Diversion of 0.003125 ha of Forest Area for Approach Road to Irrigation Project of underground pipes of Jatana-Kusla Link Road, Jhunir-Singo Link Road, Fatta-Tibbi-Churdia Link Road & Moosa Branch Village Nangla, District Mansa, Under Forest Division Mansa, Punjab.

File No. : _____

Date of Proposal:- _____

FORM 'A'

Form for seeking prior approval under section 2 of the proposals by the
State Government and Other Authorities.

PART-1

(To be filled up by the user agency)

1.	Project Details	
(i)	Short narrative of the Proposal and project/ Scheme for which the forest land is required.	Diversion of 0.003125 ha of Forest Area for Approach Road to Irrigation Project of underground pipes of Jatana-Kusla Link Road, Jhunir-Singo Link Road, Fatta-Tibbi-Churdia Link Road & Moosa Branch Village Nangla, District Mansa, Under Forest Division Mansa, Punjab.
(ii)	Map showing the required forest land, boundary of adjoining forest on 1:50,000 scale map.	Enclosed
(iii)	Cost of the Project.	Rs. 6,57,62000
(iv)	Justification for locating the project in forest land.	Irrigation Project of underground pipes of Jatana-Kusla Link Road, Jhunir-Singo Link Road, Fatta-Tibbi-Churdia Link Road & Moosa Branch Village Nangla, District Mansa, Under Forest Division Mansa, Punjab.
(v)	Cost-benefit analysis (to be attached)	NA
(vi)	Employment likely to be generated	10
2.	Purpose wise breakup of the total land required	0.003125 ha
3	Details of displacement of people due to project if any:-	NA
(i)	Number of families	NA
(ii)	Number of scheduled caste/Scheduled Tribes families	NA
(iii)	Rehabilitation plan (to be enclosed)	NA
(iv)	Whether clearance under Environment (Protection) Act, 1986 required? (Yes/No)	NA
(v)	Undertaking to bear the cost of rising and maintenance of compensatory and/or penal compensatory afforestation as well as cost for protection and regeneration of safety zone etc. as per the scheme prepared by the state Government (Undertaking to be enclosed)	Under Taking enclosed
(vi)	Details of Certificates/Documents enclosed as	Attached

Place: - Mansa

Dated:-

Signatures of  Conservation Officer
Talwandi Sabo

Office Seal.....

Full Title of the Project:- Diversion of 0.003125 ha of Forest Area for Approach Road to Irrigation Project of underground pipes of Jatana-Kusla Link Road, Jhunir-Singo Link Road, Fatta-Tibbi-Churdia Link Road & Moosa Branch Village Nangla, District Mansa, Under Forest Division Mansa, Punjab.

File No. : _____

Date of Proposal:- _____

CHECK LIST SERIAL NUMBER:-10

Justification for location the project in Forest Area

It is certified that 0.003125 ha of Forest land is required for Approach Road to Irrigation Project of underground pipes of Jatana-Kusla Link Road, Jhunir-Singo Link Road, Fatta-Tibbi-Churdia Link Road & Moosa Branch Village Nangla, District Mansa, Under Forest Division Mansa, Punjab. The above area 0.003125 ha is a Forest land declared as protected Forest and there is no other alternative route available to lay the line and to connect the same with the other end. Hence, it is requested that permission may kindly be granted.

Place: - Mansa

Dated:-


Signatures of User Agency

Office Seal..... Soil Conservation Officer
Talwandi Sabo

Full Title of the Project:- Diversion of 0.003125 ha of Forest Area for Approach Road to Irrigation Project of underground pipes of Jatana-Kusla Link Road, Jhunir-Singo Link Road, Fatta-Tibbi-Churdia Link Road & Moosa Branch Village Nangla, District Mansa, Under Forest Division Mansa, Punjab.

File No. : _____

Date of Proposal:- _____

DETAIL NOTE ON THE PROJECT

By setting up Irrigation Project of underground pipes of Jatana-Kusla Link Road, Jhunir-Singo Link Road, Fatta-Tibbi-Churdia Link Road & Moosa Branch Village Nangla, District Mansa, Under Forest Division Mansa, Punjab to provide easy Facility accommodation. It would be very convenient for the local surroundings of villages/Peoples to fulfill their needs.

Place: - Mansa

Dated:-


Signatures of User Agency

Soil Conservation Officer
Office Seal.....Tahwanur Sābo

Full Title of the Project:- Diversion of 0.003125 ha of Forest Area for Approach Road to Irrigation Project of underground pipes of Jatana-Kusla Link Road, Jhunir-Singo Link Road, Fatta-Tibbi-Churdia Link Road & Moosa Branch Village Nangla, District Mansa, Under Forest Division Mansa, Punjab.

File No. : _____

Date of Proposal:- _____

UNDERTAKING REGARDING USER AGENCY TYPE

I Harpreet Singh, Soil Conservation Officer, Bathinda behalf of Irrigation Project of underground pipes of Jatana-Kusla Link Road, Jhunir-Singo Link Road, Fatta-Tibbi-Churdia Link Road & Moosa Branch Village Nangla, District Mansa, Under Forest Division Mansa, Punjab. hereby, undertake our agency is Govt. agency.

Place: - Mansa

Dated:-


Signatures of User Agency

Soil Conservation Officer
Office Seal.....Talwandi Sabo

Full Title of the Project:- Diversion of 0.003125 ha of Forest Area for Approach Road to Irrigation Project of underground pipes of Jatana-Kusla Link Road, Jhunir-Singo Link Road, Fatta-Tibbi-Churdia Link Road & Moosa Branch Village Nangla, District Mansa, Under Forest Division Mansa, Punjab.

File No. : _____

Date of Proposal:- _____

ITEM WISE BREAKUP OF FOREST AREA REQUIRED FOR THE PROJECT

Sr. No	Name of Proposal	Forest Area	Total Forest Area (ha)	No of Trees to be Felled	No of Plants involved	No under Size Pole Involved
1	Diversion of 0.003125 ha of Forest Area for Approach Road to Irrigation Project of underground pipes of Jatana-Kusla Link Road, Jhunir-Singo Link Road, Fatta-Tibbi-Churdia Link Road & Moosa Branch Village Nangla, District Mansa, Under Forest Division Mansa, Punjab.	Jatana-Kusla Link Road = 4 X 1.25 = 5 sqmtr Jhunir-Singo Link Road 4 X 1.25 = 5 sqmtr Fatta-Tibbi-Churdia Link Road = 3 X 1.25 = 3.75 sqmtr Moosa Branch 14 X 1.25 = 17.5 sqmtr Total = 31.25 sqmtr	0.003125 ha	-	-	-
		Total Area = 0.003125 ha				

Place: - Mansa

Dated:-


Signatures of User/Agency
Soil Conservation Officer
Office Seal.....Talwandi Sabo

Full Title of the Project:- Diversion of 0.003125 ha of Forest Area for Approach Road to Irrigation Project of underground pipes of Jatana-Kusla Link Road, Jhunir-Singo Link Road, Fatta-Tibbi-Churdia Link Road & Moosa Branch Village Nangla, District Mansa, Under Forest Division Mansa, Punjab.

File No. : _____

Date of Proposal:- _____

CHECK LIST SERIAL NUMBER:-08

STATEMENT SHOWING DETAILS OF NON-FOREST AREA

INVOLVED IN THE PROPOSAL

Sr. No.	District	Division	Range/ Tehsil/ Village	Khasra/ Survey or Compartment Number or KM. Stone	Non-Forest Area involved in the proposal (Ha)	Legal Status of Non Forest Area	Remarks
1	2	3	4	5	6	7	8
1	Mansa	Mansa	Budhlada/ Mansa/ Nangla	N/A	N/A	N/A	-

Place: - Mansa

Dated:-


Signatures of User Agency

Soil Conservation Officer
Office Seal.....Talwandi Sabo

Full Title of the Project:- Diversion of 0.003125 ha of Forest Area for Approach Road to Irrigation Project of underground pipes of Jatana-Kusla Link Road, Jhunir-Singo Link Road, Fatta-Tibbi-Churdia Link Road & Moosa Branch Village Nangla, District Mansa, Under Forest Division Mansa, Punjab.

File No. : _____

Date of Proposal:- _____

UNDERTAKING

It is to certify that I Harpreet Singh, Soil Conservation Officer, Bathinda behalf of Irrigation Project of underground pipes of Jatana-Kusla Link Road, Jhunir-Singo Link Road, Fatta-Tibbi-Churdia Link Road & Moosa Branch Village Nangla, District Mansa, Under Forest Division Mansa, Punjab is hereby undertake to ensure compliance to the provisions of all Acts, Rules, Regulation and Guidelines including complete settlement of rights in term of the scheduled Tribes and Other Traditional Forest Dwellers (Recognition of Forest Rights) Act, 2006, if any on the Forest land diverted (For the purpose of construction of Irrigation Project of underground pipes of Jatana-Kusla Link Road, Jhunir-Singo Link Road, Fatta-Tibbi-Churdia Link Road & Moosa Branch Village Nangla along with documentary evidence stipulated by Ministry of Environment And Forest, Govt. of India in its letter No. 11-09/1998-FC (pt) dated 3rd August, 2009, 5th February 2013, 5th July 2013 as applicable to this project.

Place: - Mansa

Dated:-


Signatures of User Agency

**Office Seal.....Soil Conservation Officer
Talwandi Sabo**

Full Title of the Project:- Diversion of 0.003125 ha of Forest Area for Approach Road to Irrigation Project of underground pipes of Jatana-Kusla Link Road, Jhunir-Singo Link Road, Fatta-Tibbi-Churdia Link Road & Moosa Branch Village Nangla, District Mansa, Under Forest Division Mansa, Punjab.

File No. : _____

Date of Proposal:- _____

CHECK LIST SERIAL NUMBER:-12

UNDERTAKING FOR PAYMENT OF COST OF COMPENSATORY
AFFORESTATION

I Harpreet Singh, Soil Conservation Officer, Bathinda behalf of Irrigation Project of underground pipes of Jatana-Kusla Link Road, Jhunir-Singo Link Road, Fatta-Tibbi-Churdia Link Road & Moosa Branch Village Nangla, District Mansa, Under Forest Division Mansa, Punjab. Hereby undertakes to pay the entire amount for Compensatory Afforestation in lieu of the Forest area diverted for as per prevailing wage rates at the time of plantation.

Place: - Mansa

Dated:-


Signatures of User Agency

Soil Conservation Officer
Office Seal.....Talwara Sabo

Full Title of the Project:- Diversion of 0.003125 ha of Forest Area for Approach Road to Irrigation Project of underground pipes of Jatana-Kusla Link Road, Jhunir-Singo Link Road, Fatta-Tibbi-Churdia Link Road & Moosa Branch Village Nangla, District Mansa, Under Forest Division Mansa, Punjab.

File No. : _____

Date of Proposal:- _____

CHECK LIST SERIAL NUMBER:-13

**UNDERTAKING FOR THE PAYMENT OF THE NET PRESENT VALUE OF
FOREST AREA**

It is certify that I Harpreet Singh, Soil Conservation Officer, Bathinda behalf of Irrigation Project of underground pipes of Jatana-Kusla Link Road, Jhunir-Singo Link Road, Fatta-Tibbi-Churdia Link Road & Moosa Branch Village Nangla, District Mansa have applied for Diversion of 0.003125 ha of Forest Area for Approach Road to Irrigation Project of underground pipes of Jatana-Kusla Link Road, Jhunir-Singo Link Road, Fatta-Tibbi-Churdia Link Road & Moosa Branch Village Nangla, District Mansa, Under Forest Division Mansa, Punjab. I hereby, undertake to pay the net present Value (NPV) of the above Forest land.

Place: - Mansa

Dated:-


Signatures of User Agency

Office Seal..... Soil Conservation Officer
Tarwara Sabo

Full Title of the Project:- Diversion of 0.003125 ha of Forest Area for Approach Road to Irrigation Project of underground pipes of Jatana-Kusla Link Road, Jhunir-Singo Link Road, Fatta-Tibbi-Churdia Link Road & Moosa Branch Village Nangla, District Mansa, Under Forest Division Mansa, Punjab.

File No. : _____

Date of Proposal:- _____

**UNDERTAKING FOR ADDITIONAL PAYMENT OF THE NET PRESENT VALUE
OF FOREST AREA**

It is certify that I Harpreet Singh, Soil Conservation Officer, Bathinda behalf of Irrigation Project of underground pipes, Village Nangla have applied for Diversion of 0.003125 ha of Forest Area for Approach Road to Irrigation Project of underground pipes of Jatana-Kusla Link Road, Jhunir-Singo Link Road, Fatta-Tibbi-Churdia Link Road & Moosa Branch Village Nangla, District Mansa, Under Forest Division Mansa, Punjab.

I hereby, undertake to pay the net present Value (NPV) of the above Forest land and further undertake that in future any revision of NPV directed by apex court will also be paid.

Place: - Mansa

Dated:-


Signatures of User Agency

Office Seal..... Soil Conservation Officer
Tarn Taran, Sabo

Full Title of the Project:- Diversion of 0.003125 ha of Forest Area for Approach Road to Irrigation Project of underground pipes of Jatana-Kusla Link Road, Jhunir-Singo Link Road, Fatta-Tibbi-Churdia Link Road & Moosa Branch Village Nangla, District Mansa, Under Forest Division Mansa, Punjab.

File No. : _____

Date of Proposal:- _____


**UNDERTAKING FOR PROVIDING NON FOREST LAND OR ITS COST
EQUIVALENT TO THE FOREST AREA BEING DIVERTED UNDER FCA 1980.**

It is certify that I Harpreet Singh, Soil Conservation Officer, Bathinda behalf of Irrigation Project of underground pipes, Village Nangla have applied for Diversion of 0.003125 ha of Forest Area for Approach Road to Irrigation Project of underground pipes of Jatana-Kusla Link Road, Jhunir-Singo Link Road, Fatta-Tibbi-Churdia Link Road & Moosa Branch Village Nangla, District Mansa, Under Forest Division Mansa, Punjab.

I hereby, undertake to pay the non Forest land for Compensatory Afforestation or its cost equivalent to the Forest area being diverted, after receipt the in-principle approval from MOEF (GOI).

Place: - Mansa

Dated:-


Signatures of User Agency

Office Seal..... Soil Conservation Officer
Talwandi Sabo

Full Title of the Project:- Diversion of 0.003125 ha of Forest Area for Approach Road to Irrigation Project of underground pipes of Jatana-Kusla Link Road, Jhunir-Singo Link Road, Fatta-Tibbi-Churdia Link Road & Moosa Branch Village Nangla, District Mansa, Under Forest Division Mansa, Punjab.

File No. : _____

Date of Proposal:- _____

CHECK LIST SERIAL NUMBER:-13


**UNDERTAKING FOR PAYMENT COST OF TREE STADING IN FOREST AREA
BEING DIVERTED UNDER FCA 1980**

It is certify that I Harpreet Singh, Soil Conservation Officer, Bathinda behalf of Irrigation Project of underground pipes, Village Nangla have applied for Diversion of 0.003125 ha of Forest Area for Approach Road to Irrigation Project of underground pipes of Jatana-Kusla Link Road, Jhunir-Singo Link Road, Fatta-Tibbi-Churdia Link Road & Moosa Branch Village Nangla, District Mansa, Under Forest Division Mansa, Punjab.

I hereby, undertake to pay the Price of affected trees/poles plants standing in the forest area being diverted, after receipt of the in-principle approval from MOEF (GOI).

Place: - Mansa

Dated:-


Signatures of User Agency
Soil Conservation Officer
Office Seal.....Talwandi Sabo

Full Title of the Project:- Diversion of 0.003125 ha of Forest Area for Approach Road to Irrigation Project of underground pipes of Jatana-Kusla Link Road, Jhunir-Singo Link Road, Fatta-Tibbi-Churdia Link Road & Moosa Branch Village Nangla, District Mansa, Under Forest Division Mansa, Punjab.

File No. : _____

Date of Proposal:- _____


**UNDERTAKING FOR ADDITIONAL PAYMENT OF THE COMPENSATORY
AFFORESTATION OF FOREST AREA**

It is certify that I Harpreet Singh, Soil Conservation Officer, Bathinda behalf of Irrigation Project of underground pipes, Village Nangla have applied for Diversion of 0.003125 ha of Forest Area for Approach Road to Irrigation Project of underground pipes of Jatana-Kusla Link Road, Jhunir-Singo Link Road, Fatta-Tibbi-Churdia Link Road & Moosa Branch Village Nangla, District Mansa, Under Forest Division Mansa, Punjab.

I hereby, undertake to pay the Additional Compensatory Afforestation of the above Forest land and further undertake that in future any revision of Additional Compensatory Afforestation directed by apex court will also be paid.

Place: - Mansa

Dated:-


Signatures of User Agency
Soil Conservation Officer
Office Seal.....Tawand Sabo

Full Title of the Project:- Diversion of 0.003125 ha of Forest Area for Approach Road to Irrigation Project of underground pipes of Jatana-Kusla Link Road, Jhunir-Singo Link Road, Fatta-Tibbi-Churdia Link Road & Moosa Branch Village Nangla, District Mansa, Under Forest Division Mansa, Punjab.

File No. : _____

Date of Proposal:- _____


CHECK LIST SERIAL NUMBER:-11

CERTIFICATE FOR MINIMUM USE OF FOREST LAND

This is to certify that the Forest area involved in the proposal is unavoidable and barest Minimum Forest area i.e., 0.003125 ha areas is proposed for Diversion.

Place: - Mansa

Dated:-


Signatures of User Agency
Soil Conservation Officer
Office Seal.....Talwandi Sabo

Full Title of the Project:- Diversion of 0.003125 ha of Forest Area for Approach Road to Irrigation Project of underground pipes of Jatana-Kusla Link Road, Jhunir-Singo Link Road, Fatta-Tibbi-Churdia Link Road & Moosa Branch Village Nangla, District Mansa, Under Forest Division Mansa, Punjab.

File No. : _____


Date of Proposal:- _____

AUTHORITY LETTER

It is certify that I Harpreet Singh, Soil Conservation Officer, Bathinda is authorized to sign and forward all the cases pertaining to Diversion of Forest land related to his Division to the Forest Department. He is competent to sign the documents required for submission.

Place: - Mansa

Dated:-


Signatures of User Agency
Soil Conservation Officer
Office Seal..... Talwandi Sabo