

46-

FROM-I
(For linear projects)
Government of Telangana
Office of the District Collector, Nalgonda.

No.F1/2645/2016,

Dated. 18.04.2016.

TO WHOWSOEVER IT MAY CONCERN

In compliance of the Ministry of Environment and Forest (MoEF), Government of India's letter No.11-9/98-FC (pt.), dated.3rd August, 2009 wherein the MoEF issued guidelines on submission of evidences for having initiated and completed the process of settlement of rights under the Scheduled Tribes and Other Traditional Forest Dwellers (Recognition of Forest Rights) Act, 2006 (FRA for short) on the forest land proposed to be diverted for non-forest purposes read with MoEF's letter dated.5th February, 2013 wherein MoEF issued certain relaxation in respect of liner projects, it is certified that **4.968 Hectares of Forest Land in Segment.4 and 1.481 Hectares of Forest Land in Segment.5 of Indregonda beat of Jahpahad Section of Miryalaguda Range** proposed to be diverted in favour of **Superintendent Engineer, Telangana Drinking Water Supply Project (TDWSP) Circle, Hyderabad** (name of user agency) for **construction of structures and laying of pipeline for drinking water to Nalgonda District** (purpose for diversion of forest land), details is as follows:

Resolution passed by the Sub-Divisional Level Committee	Extent proposed in Hectares
Suryapet SDLC (Segment.5)	1.481
Miryalaguda SDLC (Segment.4)	4.536
Suryapet SDLC (Segment.4)	0.432
Total Extent in Hectares :	6.449

It is further certified that:

- The complete process for identification and settlement of rights under the FRA has been carried out for the entire **6.449** Hectares of forest land proposed for diversion. A copy of records of all consultation and meetings of the Forest Rights Committee(s), Grama Sabha(s), Sub-Division Level Committee(s) and the District Level Committee are enclosed as Annexure.... to Annexure....
- The diversion of forest land for facilities managed by the Government as required under section 3 (2) of the FRA have been completed and the Grama Sabhas have given their consent to it;
- The proposal does not involve recognized rights of Primitive Tribal Groups and Pre-agricultural communities.

Encl: As above



1/2

Signature
(P.Satyanarayana Reddy, I.A.S.,)
District Collector, Nalgonda.

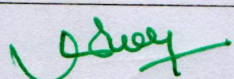


-47-

(111)

**RESOLUTION OF DISTRICT LEVEL COMMITTEE OF RoFR ACT, 2006 UNDER
THE CHAIRMANSHIP OF DISTRICT COLLECTOR, NALGONDA, DATED: 18.04.2016**

**Chairman : P.Satyanarayana Reddy, I.A.S.,
District Collector, Nalgonda.**

The following members are present :

Sl. No.	Members	Name and Signature
1	Divisional Forest Officer, Nalgonda	
2	District Tribal Welfare Officer, Nalgonda	
3	Chairman, Zilla Parishath, Nalgonda	

The Superintending Engineer, TDWSP (RWS&S) Circle, Hyderabad vide letter Dt.08.03.2016, has requested to issue the RoFR Certificate in Form-I in favour of the Superintending Engineer, TDWSP (RWS&S) Circle, Hyderabad, for diversion of 4.968 Hectares of Forest Land in Segment 4 and 1.481 Hectares in Segment 5 of Indregonda beat of Janpahad Section of Miryalaguda Range, for constructions of structures and laying of pipe lines for Drinking Water in Nalgonda District.

Accordingly, the Gram Panchayaths have convened the meeting of Grama Sabhas under the Chairmanship of Sarpunch, Gram Panchayaths along with Chairmen, Forest Right Committee and subsequently Sub-Divisional Level Committee also conducted and unanimously passed resolution stating that there is no objection for diversion of proposed forest land in favour of Superintending Engineer, TDWSP (RWS&S) Circle, Hyderabad, as there is no encroachment by the tribal people in proposed forest land to be diverted and further resolved that there are no pending RoFR claims to be settled under the Forest Rights Act.

Basing on the resolution passed by the Gram Panchayaths in Grama Sabhas and Sub-Divisional Level Committee, the members of District Level Committee, Nalgonda have no objection regarding the diversion of forest land measuring an extent of 4.968 Hectares in Segment.4 and 1.481 Hectares in Segment.5 of Indregonda beat of Janpahad Section of Miryalaguda Range in Nalgonda Forest Division for construction of structures and laying of pipelines under Telangana Drinking Water Supply Project in favour of Superintending Engineer, TDWSP (RWS&S) Circle, Hyderabad and issue of certificate.



Chairman & District Collector,
Nalgonda

(2/2)