

FULL TITLE OF THE PROJECT:-

Construction of parallel bypass road from Old Bridge Kupwara upto steel bridge Geerhatti Kupwara.

Proposal No:-

FP/JK/Approch/49411/2020

Date of proposal: -

04.09.2020

JOINT SITE INSPECTION REPORT.

A proposal has been submitted under the Forest (Conservation) Act 1980 for use of forest land for non forestry purpose. The subject envisages the use of forest land in compartment.1/NL for construction of parallel bypass road from Old Bridge Kupwara upto steel bridge Geerhatti Kupwara. The site inspection of the land involved in the proposal has been done by us on dated 05.11.2021.

On the inspection of the site, it is found that the land requires by the user agency is a forest land measuring 0.175 Hac. The geo coordinates is given as under.

(A)

(B)

(i) 34°-31'-532"

(i) 34°-31'-488"

74°-16'-187"

74°-15'-725"

(ii) 34°-31'-531"

(ii) 34°-31'-471"

74°-16'-142"

74°-15'-688"

(iii) 34°-31'-535"

(iii) 34°-31'-464"

74°-16'-105"


74°-15'-678"


(iv) 34°-31'-547"


(iv) 34°-31'-440"


74°-16'-060"

74°-15'-656"


Block Officer,
Block.
Block


Range Officer,
North Lab.
RANGE


Executive Engineer,
R & B Division, Kupwara.
R&B Division Kupwara


Divisional Forest Officer,
Kamraj Forest Division,
Zangli Kupwara
Zangli (Kupwara)