

Full Title of Project :- **CONSTRUCTION LINK ROAD CHOWK TO SANDOA VIA DHARJOL ROPRI DHAR KM.0/00 TO 4/810.**

File No. :- **FP/HP/ROAD/40734/2019**

Date of Proposal :- **19-06-2019**

FORM-'A'

Form for seeking prior approval under section 2 of the proposals by the State Governments and other authorities

PART-I


(TO BE FILLED UP BY USER AGENCY)

1	1. Project details:	Detail of project enclosed at Annexure - A
	(i) Short narrative of the proposal and project/scheme for which the forest land is required.	CONSTRUCTION LINK ROAD CHOWK TO SANDOA VIA DHARJOL ROPRI DHAR KM.0/00 TO 4/810.
	(ii) Map showing the required forest land, boundary of adjoining forest on a 1:50000 Scale map. Attached.	Attached at page
	(iii) Cost of the Project.	Rs. lacs
	(iv) Justification for locating the project in forest area	As per policy of Govt. of India every Panchayat Headquarter is to be connected with roads. Public works department has prepared a core network in the state of HP. Core network has been prepared by Distt. wise, block wise in the state as such a DPR has been got approved from competent authority for CONSTRUCTION LINK ROAD CHOWK TO SANDOA VIA DHARJOL ROPRI DHAR KM.0/00 TO 4/810. Panchyat Connectivity and PHQ Chowk, Ropari in Gopalpur Block of Mandi District. Gopalpur Block is amongst one of the most interior block in the State. PHQ Chowk is surrounded by demarcated forests. As such forest case diversion of 1.8272 Hact. Forest land for the CONSTRUCTION LINK ROAD CHOWK TO SANDOA VIA DHARJOL ROPRI DHAR KM.0/00 TO 4/810. has been prepared for sanction from competent authority. All possible measure have been taken to involve the minimum possible forest area. Ulternative alignment were explored and this one taken as final for preparation of DPR & Forest case.
	(v) cost-benefit analysis	Not required as the area of diversion of forest land is less than 5 hac.
	(vi) Employment likely to be generated	However the construction of the road will be done by "A" Class contractor by using mechanical equipment, yet employment of local people will be given as per policy of HP Govt. as such by taking 30% of the total cost lacs for employment generation employment generation will be mandays. More important is that by construction of this road the people of this area will self employment by growing cash crops like fruits & vegetables which will boost up their economy.

2	2. Purpose-wise break up of the total land required:	3.217 KM. length of CONSTRUCTION LINK ROAD CHOWK TO SANDOA VIA DHARJOL ROPRI DHAR KM.0/00 TO 4/810. is passing through forest land having an area of 1.8272 Hact. and 1.593 km length is passing through private land having an area 0.9049 Hact. The proposed road has already been constructed, so dumping will not be required.
3	Details of displacement of people due to the project, if any.	Nil
	(i) Number of families	NA
	(ii) Number of scheduled castes/schedules tribe families.	NA
	(iii) Rehabilitation plan	NA
4	Whether clearance under Environment (Protection) Act, 1986 Required?	No
5	Undertaking to bear the cost of raising and maintenance of compensatory afforestation and /or penal compensatory afforestation as well as cost for protection and regeneration of Safety Zone, etc as per the scheme prepared by the State government (undrtaking to be enclosed)	Enclosed as per check list
6	Details of certificates/documents enclosed as required under the instructions.	Enclosed as per check list

State serial No. of proposal:-

Date:-14-01-2020
Place: Dharmpur


Executive Engineer,
Dharmpur Division
HPPWD Dharmpur

State serial No. of proposal:-

(To be filled up by the Nodal Officer with date of receipt)

NAME OF WORK/ PROPOSAL :- CONSTRUCTION LINK ROAD CHOWK TO SANDOA VIA DHARJOL ROPRI DHAR KM.0/00 TO 4/810.

File No:- FP/HP/ROAD/40734/2019

Date of Proposal:- 19-06-2019

Category:	Road
Width:	5.68 mtr.
Total length:	4/810 km.
Constituency	Dharmpur
Nodal Officer:	Executive Engineer, Dharmpur Division, HPPWD Dharmpur.

REPORT

This proposal has been formulated to provide road link to substantially backward area situated in a beautiful valley. It is situated in Tehsil **Dharmpur** Distt. Mandi (HP). This proposed road lead to village Riggarr having population **1677** souls. This is the proposed road to village **Chowk, Dharjol ,Rachhot, Ropari, Sandoa**, At present mule transport is only mode available for transporting the goods etc, the area is quit rich in the production of cash crops and agriculture production such as Maize potato rice & seasonal vegetable etc. The land is very fertile. But heavy cost of transportation for export of surplus production and different marketing position restrain people from taking farming in an whole hearted way as such their living standard is also poor.

The construction of this road shall increase the economy of the area with the sufficient cheap and quick transportation of possible agriculture produce easy and extended marketing facilities more over availability of emergency medical help will also improve. With increased economic activity the overall living standard of the people shall also improve quickly.

Thus the construction of this motor able road is in overall public interest and demand.

Period: One year subject to availability of fund.

Mode of Execution: Departmentally/ Through Contractor.


Executive Engineer,
Dharmpur Division
H.P.W.D Dharmpur

18

Full Title of the Project :- Construction Link Road Chowk To Sandoa Via
Dharjol Ropri Dhar Km.0/00 To 4/810.

File No: _____

Date of Proposal: _____

DETAIL OF TOTAL POPULATION BENIFITED

Sr. No.	Name of the Village	Viliage code	Population
1	Chowk	00705600	412
2	Dharjol	00705400	343
3	Rachot	00705200	656
4	Ropari	00705300	103
5	Sandoa	00705700	163
		Total:-	1677


Executive
Dharampur Division
H.P.R.W.D. Dharampur
Distt. Mandi (H.P.)

C/S.

19/8/2020
T.D.R.
BARKAGHAT

NAME OF WORK/ PROPOSAL :- CONSTRUCTION LINK ROAD
CHOWK TO SANDOA VIA DHARJOL ROPRI DHAR KM.0/00 TO 4/810.

16

File No:- FP/HP/ROAD/40734/2019

Date of Proposal:- 19-06-2019

Annexure-V

Detail of Employment Generated

Officer:


This proposed road falls under jurisdiction of HPPWD local section (*CONSTRUCTION LINK ROAD CHOWK TO SANDOA VIA DHARJOL ROPRI DHAR KM.0/00 TO 4/810.*) The work shall be supervised by the Junior Engineer-in-charge of the section of the present strength and is considered sufficient as such no additional employment shall be generated in respect of this category.

Work Charged Staff:

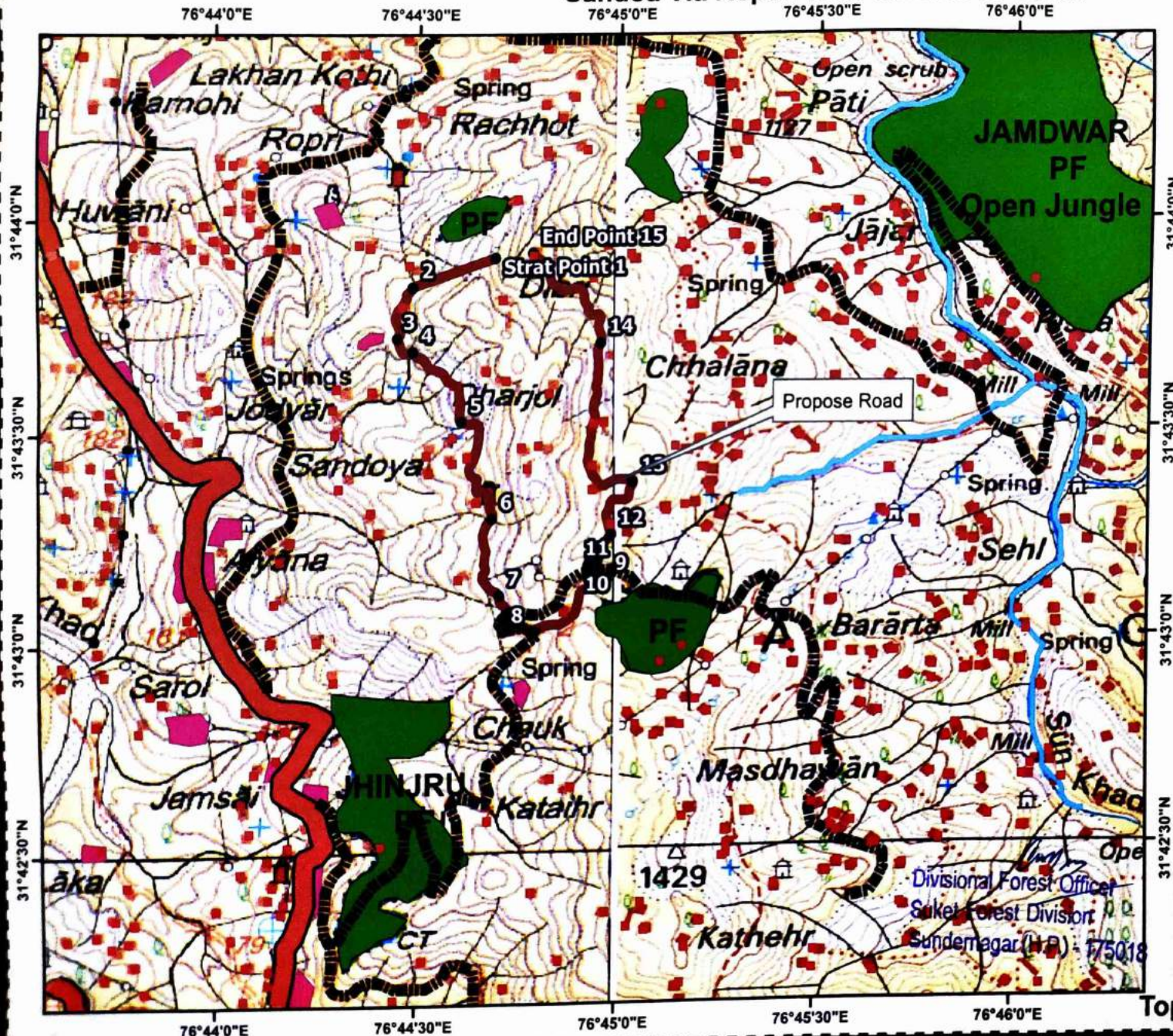
The work is executed by engaging local Temporary / casual labour. The present sectional strength is one No. work inspector with head quarter at local section is considered sufficient for assisting in the supervision work. Hence no additional employment in respect of work charge staff is likely to be generated.

Casual labour:

The cost of the project at current rate is expected to the around of Rs. lacs only keeping in view current minimum wages payable to the casual labour. The employment potential of the project is estimated to be grounding to man-days


**Executive Engineer
Dharmpur Division
HPPWD Dharmpur**

Toposheet Map of Construction of Link Road Chowk to Sandoa Via Ropari Dhar km.0/00 to 4/810.



Legend

- Proposed Road
- Forest Land
- Agriculture Land
- Towns & Villages
- Permanent House
- Link Road
- NH-Road

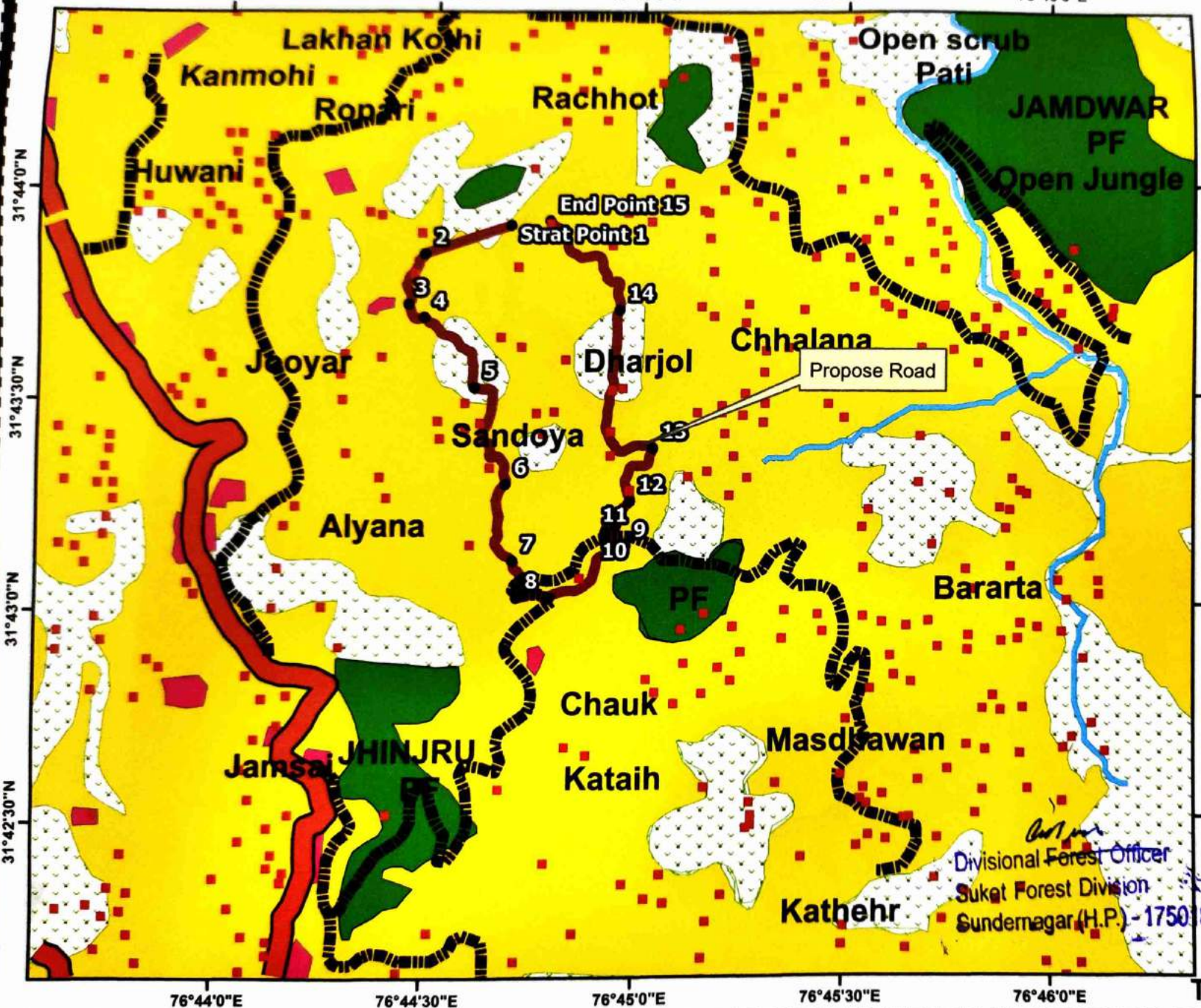
Sr.No.	Latitude	Longitude
Strat Point 1	31.731739°	76.744882°
2	31.730609°	76.741485°
3	31.728621°	76.740847°
4	31.728100°	76.741470°
5	31.725335°	76.743486°
6	31.721499°	76.744766°
7	31.718479°	76.745077°
8	31.717018°	76.745248°
9	31.719049°	76.749553°
10	31.719877°	76.749176°
11	31.719637°	76.748774°
12	31.720832°	76.749720°
13	31.722907°	76.750608°
14	31.728385°	76.749239°
End Point 15	31.731920°	76.746429°

[Signature]
Executive Engineer,
Dharampur Division
HP.PWD Dharampur

Created By
Naresh
70183-8000

Toposheet No.:- 53A/10 & 53A/14

Georeferenced Landuse Map of Construction of Link Road Chowk to Sandoa Via Ropari Dhar km.0/00 to 4/810.



Legend

- Proposed Road
- Forest Land
- Agriculture Land
- Scrub Land
- Towns & Villages
- Permanent House
- Link Road
- NH-Road

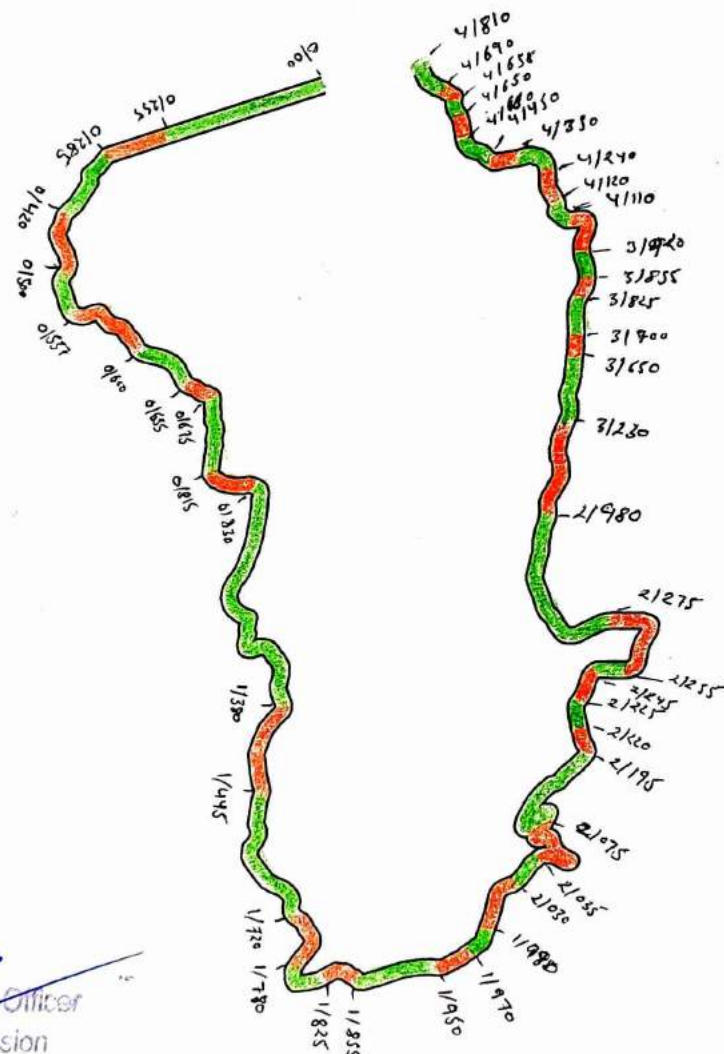
Sr.No.	Latitude	Longitude
Strat Point 1	31.731739°	76.744882°
2	31.730609°	76.741485°
3	31.728621°	76.740847°
4	31.728100°	76.741470°
5	31.725335°	76.743486°
6	31.721499°	76.744766°
7	31.718479°	76.745077°
8	31.717018°	76.745248°
9	31.719049°	76.749553°
10	31.719877°	76.749176°
11	31.719637°	76.748774°
12	31.720832°	76.749720°
13	31.722907°	76.750608°
14	31.728385°	76.749239°
End Point 15	31.731920°	76.746429°

Divisional Forest Officer
Suket Forest Division
Sundernagar (H.P.) - 175018

Executive Engineer,
Dharampur Division
HP.PWD Dharampur

Created By:
Naresh
70123-50000

Line Plan



Executive Engineer,
Dharampur Division
HP.PWD Dharampur

Legend

Sr.No.	Description	Shown As
1	Existing Road	
2	Forest Land	
3	Private land	

Divisional Forest Officer
Sukel Forest Division
Sundarnagar (H.P.) - 175018

Full Title of Project :- CONSTRUCTION LINK ROAD CHOWK TO SANDOA VIA DHARJOL ROPRI DHAR
M.O/00 TO 4/810.

File No. :-FP/HP/ROAD/40734/2019

Date of Proposal :- 19-06-2019

CHECK LIST SERIAL NO-06


STATEMENT SHOWING DETAIL OF FOREST AREA.


PROPOSED FOR DIVERSION

No	Distt	Division	Range / Tehsil / Distt./ Vill.	Khasra / Survey or compartment	Forest area proposed for diversion (hact.	Legal status of forest area.	Remarks
1	Mand i	Dharmpur	Chowk	363/4	0.0362	Charagah Bila Darkhtan	Road
			Chowk	363/1	0.0153	Charagah Bila Darkhtan	Road
			Chowk	375/1	0.0454	Charagah Bila Darkhtan	Road
			Chowk	399	0.0139	Gair mumkin Nala	Road
			Chowk	400/1	0.0028	Gair mumkin Nala	Road
			Chowk	906/1	0.0204	Charagah Darkhtan	Road
			Chowk	1039/1	0.0051	Charagah Darkhtan	Road
			Chowk	1101/1	0.0145	Charagah Darkhtan	Road
			Chowk	1193/1	0.0024	Gair mumkin Nala	Road
			Total	Kitta/09	0.1560 Hact.		
			Dharjol	319/1	0.0338	Charagah Darkhtan	Road
			Dharjol	351/1	0.0086	Charagah Darkhtan	Road
			Dharjol	352/1	0.0057	Charagah Darkhtan	Road
			Dharjol	352/2	0.0088	Charagah Darkhtan	Road
			Dharjol	596/1	0.1035	Charagah Bila Darkhtan	Road
			Dharjol	666/1	0.0026	Gair mumkin Nala	Road
			Dharjol	680/1	0.0348	Charagah Bila Darkhtan	Road
			Dharjol	680/2	0.0794	Charagah Bila Darkhtan	Road
			Dharjol	680/3	0.0705	Charagah Bila Darkhtan	Road
			Dharjol	680/4	0.2068	Charagah Bila Darkhtan	Road
			Dharjol	945/1	0.0190	Charagah Bila Darkhtan	Road
			Dharjol	945/2	0.0718	Charagah Bila Darkhtan	Road
			Dharjol	952/1	0.0235	Charagah Bila Darkhtan	Road
			Dharjol	957/1	0.0099	Charagah Bila Darkhtan	Road
			Dharjol	278/1	0.0253	Gair mumkin Rasta	Road
			Dharjol	827/1	0.1321	Gair mumkin Rasta	Road
			Dharjol	827/5	0.0353	Gair mumkin Rasta	Road
			Dharjol	954/1	0.0039	Gair mumkin Rasta	Road
			Dharjol	287/1	0.0389	Charagah Bila Darkhtan	Road
			Total	Kitta/19	0.9142 Hact.		
			Rachot	130/1	0.0115	Charagah Bila Darkhtan	Road
			Rachot	104/1	0.1145	Charagah Bila Darkhtan	Road
			Rachot	104/2	0.0052	Charagah Bila Darkhtan	Road
			Rachot	104/4	0.0034	Charagah Bila Darkhtan	Road
			Rachot	104/6	0.0550	Charagah Bila Darkhtan	Road
			Rachot	124/1	0.0122	Charagah Bila Darkhtan	Road

No	Distt	Division	Range / Tehsil / Distt./ Vill.	Khasra / Survey or compartment	Forest area proposed for diversion (hact.	Legal status of forest area.	Remarks
			Total	Kitta/06	0.2018 Hact.		
			Ropari	2249/2112/1	0.0286	Charagah Bila Darkhtan	Road
			Ropari	2110/1499/1	0.0344	Charagah Bila Darkhtan	Road
			Ropari	1546/1	0.0022	Charagah Bila Darkhtan	Road
			Ropari	1548/1	0.0018	Charagah Bila Darkhtan	Road
			Ropari	1549/1	0.0088	Charagah Bila Darkhtan	Road
			Ropari	1549/2	0.0124	Charagah Bila Darkhtan	Road
			Ropari	1580/1	0.0073	Charagah Bila Darkhtan	Road
			Ropari	1581/1	0.0066	Charagah Darkhtan	Road
			Ropari	1581/2	0.0092	Charagah Darkhtan	Road
			Ropari	1875/1	0.0259	Charagah Bila Darkhtan	Road
			Ropari	1496/2	0.0410	Charagah Bila Darkhtan	Road
			Ropari	1498	0.0417	Charagah Bila Darkhtan	Road
			Ropari	1582/2	0.0345	Charagah Bila Darkhtan	Road
			Ropari	1873	0.0568	Charagah Bila Darkhtan	Road
			Ropari	1871/1	0.0094	Charagah Bila Darkhtan	Road
			Ropari	1872/1	0.0062	Charagah Bila Darkhtan	Road
			Total	Kitta/16	0.3268 Hact.		
			Sandoa	237/1	0.0072	Charagah Bila Darkhtan	Road
			Sandoa	237/2	0.0542	Charagah Bila Darkhtan	Road
			Sandoa	270/1	0.0709	Charagah Bila Darkhtan	Road
			Sandoa	270/2	0.0052	Charagah Bila Darkhtan	Road
			Sandoa	272/1	0.0313	Charagah Bila Darkhtan	Road
			Sandoa	334/1	0.0180	Charagah Bila Darkhtan	Road
			Sandoa	439/1	0.0034	Gair mumkin Nala	Road
			Sandoa	537/1	0.0324	Charagah Bila Darkhtan	Road
			Sandoa	646/1	0.0018	Gair mumkin Nala	Road
			Sandoa	327/1	0.0040	Gair mumkin Gohar	Road
			Total	Kitta/10	0.2284 Hact.		
			Grand Total	Kitta/60	1.8272 Hact.		

Construcation of Forest Land					1.8272	Hect.	
			TOTAL		1.8272	Hect.	


 Divisional Forest Officer
 Suket Forest Division
 Sundernagar (H.P.) - 175018


 Executive Engineer,
 Dharmpur Division
 HPPWD Dharmpur

**Full Title of Project :- CONSTRUCTION LINK ROAD CHOWK TO SANDOA VIA
DHARJOL ROPRI DHAR KM.0/00 TO 4/810.**

File No. :-FP/HP/ROAD/40734/2019


Date of Proposal :- 19-06-2019

STATEMENT SHOWING DETAIL OF FOREST AREA.

ITEM WISE BREAKUP OF THE FOREST & NON FOREST LAND

S.No.	Description	Forest land area required	Non Forest & Private Land	Total
1	0/00 to 0/255	255	0	255
2	0/255 to 0/285	0	30	30
3	0/285 to 0/420	135	0	135
4	0/420 to 0/500	0	80	80
5	0/500 to 0/537	37	0	37
6	0/537 to 0/600	0	65	65
7	0/600 to 0/655	55	0	55
8	0/655 to 0/675	0	20	20
9	0/675 to 0/815	140	0	140
10	0/815 to 0/830	0	15	15
11	0/830 to 1/380	550	0	550
12	1/380 to 1/445	0	65	65
13	1/445 to 1/720	275	0	275
14	1/720 to 1/780	0	60	60
15	1/780 to 1/825	45	0	45
16	1/825 to 1/855	0	30	30
17	1/855 to 1/950	95	0	95
18	1/950 to 1/970	0	20	20
19	1/970 to 1/980	10	0	10
20	1/980 to 2/030	0	50	50
21	2/030 to 2/035	5	0	5
22	2/035 to 2/075	0	40	40
23	2/075 to 2/195	120	0	120
24	2/195 to 2/220	0	25	25
25	2/220 to 2/225	5	0	5
26	2/225 to 2/245	0	20	20

1	0/00 to 0/255	255	0	255
2	0/255 to 0/285	0	30	30
27	2/245 to 2/255	10	0	10
28	2/255 to 2/275	0	20	20
29	2/275 to 2/980	705	0	705
30	2/980 to 3/230	0	250	250
31	3/230 to 3/650	420	0	420
32	3/650 to 3/700	0	50	50
33	3/700 to 3/825	125	0	125
34	3/825 to 3/855	0	30	30
35	3/855 to 3/920	65	0	65
36	3/920 to 4/110	0	190	190
37	4/110 to 4/120	10	0	10
38	4/120 to 4/240	0	120	120
39	4/240 to 4/280	40	0	40
40	4/280 to 4/500	0	220	220
41	4/500 to 4/550	50	0	50
42	4/550 to 4/680	0	130	130
43	4/680 to 4/685	5	0	5
44	4/685 to 4/748	0	63	63
45	4/748 to 4/810	60	0	60
		3217	1593	4810


Executive Engineer,
Dharmpur Division
HPPWD Dharmpur

Full Title of Project :- CONSTRUCTION LINK ROAD CHOWK TO SANDOA VIA DHARJOL ROPRI
DHAR KM.0/00 TO 4/810.

File No. :-FP/HP/ROAD/40734/2019

Date of Proposal :- 19-06-2019

CHECK LIST SERIAL NO-07
STATEMENT SHOWING DETAIL OF NON FOREST AREA.
PROPOSED FOR DIVERSION

S.No.	Distt.	Division	Range / Tehsil / Vill.	Khasra / Survey or compartment	Non Forest area Involved in the proposal (hact.)	Present Land Use	Remarks
1	Mandi	Dharm pur	Chowk	1096	0.005		Road
				1042/1	0.0053		
				1191/1	0.0226		
				1192/1	0.028		
				1044	0.0078		
				1043	0.0076		
				1095	0.0056		
				1091	0.0015		
				372/1	0.0077		
				1098/1	0.0059		
				402/1	0.0019		
				402/2	0.0095		
			Total	Kitta/12	0.1084 Hact.		
			Dharjol	420/1	0.0227		
				422/1	0.0146		
				346/1	0.0355		
				347/1	0.0099		
				237/1	0.0348		
				281/1	0.0051		
				277/1	0.0178		
				344/1	0.0078		
				949/1	0.0091		
				953/1	0.0264		
				956/1	0.0391		
				667/1	0.0034		
				917/1	0.0092		
				668/1	0.0201		
				787/1	0.0065		
				853	0.0235		
				908/1	0.0022		
				948/1	0.003		
				779/1	0.0004		
				792/1	0.0044		
				918/1	0.0204		
				913/1	0.0052		
				426/1	0.0134		
				492/1	0.0126		
				667/2	0.0009		
				667/1	0.0084		
				669/1	0.0053		
			Total	Kitta/27	0.3617 Hact.		

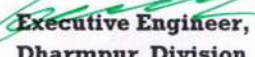
Date of Proposal :- 19-06-2019

	Rachot	141/1	0.0022		
		127/1	0.0099		
		135/1	0.0124		
		133/1	0.0007		
	Total	Kitta/07	0.0252 Hact.		
	Ropari	1594/1	0.0072		
		1819/1	0.0113		
		1818/1	0.0094		
		1579/1	0.002		
		1579/3	0.002		
		1822/1	0.0082		
		1883/1	0.0034		
		1885	0.0072		
		1821/1	0.0014		
		1886/1	0.0121		
		1823/1	0.0055		
		1884/1	0.0009		
		1596/1	0.0186		
		1600/1	0.0277		
		1601/1	0.0023		
		1602/1	0.0064		
		1887/1	0.0155		
		2109/1499/1	0.0224		
		2247/2112/1	0.0126		
		2248/2112/1	0.0017		
	Total	Kitta/07	0.1778 Hact.		
	Sandoa	324/1	0.0079		
		323/1	0.0023		
		322/1	0.0726		
		325/1	0.031		
		325/2	0.0071		
		344/1	0.0105		
		538/1	0.0127		
		627/1	0.0108		
		540/1	0.0125		
		238/1	0.0052		
		240/1	0.0017		
		239/1	0.0036		
		620/1	0.0154		
		632/1	0.0138		
		271/1	0.0126		
		234/1	0.0121		
	Total	Kitta/07	0.2318 Hact.		
	Grand Total	Kitta/03	0.9049 Hact.		

Construcation of Private Land

0.9049

Hact.


 Executive Engineer,
 Dharmpur Division
 HPPWD Dharmpur

OFFICE OF THE DISTRICT COLLECTOR, MANDI DISTRICT, MANDI, H.P.
No. MND(LR)-Z(30-HPPWD)-1/2016:-

Dated:-

Non Availability Certificate

In view of recommendation of Sub Divisional Officer (C), Dhampur, District Mandi the non availability certificate of non forest land for the construction of Chowk Dharjoi Ropari Dhar Sandoa road in respect of following land is hereby issued:-

Muhul	Khasra No.	Area	Type of land
Chowk	363/4	0-03-62	Charagah Bila Drakhtan
	363/1	0-01-53	Charagah Bila Drakhtan
	375/1	00-01-53	Charagah Bila Drakhtan
	399	00-01-39	Gair mumkin nalah
	400/1	00-00-28	Gair mumkin nalah
	906/1	00-02-04	Charagah Drakhtan
	1039/1	00-00-51	Charagah Drakhtan
	1101/1	00-01-45	Charagah Drakhtan
	1193/1	0-06-94	Gair mumkin nalah
Dharjoi	319/1	00-03-38	Charagah Drakhtan
	351/1	0-00-86	Charagah Drakhtan
	352/1	0-00-57	Charagah Drakhtan
	352/2	0-00-88	Charagah Drakhtan
	596/1	00-10-35	Charagah Bila Drakhtan
	666/1	00-00-26	Gair mumkin nalah
	680/1	00-03-48	Charagah Bila Drakhtan
	680/2	00-07-94	Charagah Bila Drakhtan
	680/3	00-07-05	Charagah Bila Drakhtan
	680/4	00-20-68	Charagah Bila Drakhtan
	945/1	00-01-90	Charagah Bila Drakhtan
	945/2	00-07-05	Charagah Bila Drakhtan
	952/1	00-02-35	Charagah Bila Drakhtan
	957/1	00-00-99	Charagah Bila Drakhtan
	278/1	00-02-53	Gair mumkin Rasta
	827/1	00-13-21	Gair mumkin Rasta
	827/5	00-03-53	Gair mumkin Rasta
	954/1	00-00-39	Gair mumkin Rasta
	287/1	00-03-89	Charagah Bila Drakhtan
Rachot	130/1	00-01-15	Charagah Bila Drakhtan
	104/1	00-11-45	Charagah Bila Drakhtan
	104/2	00-04-52	Charagah Bila Drakhtan
	104/4	00-00-34	Charagah Bila Drakhtan
	104/6	00-05-50	Charagah Bila Drakhtan
	124/1	00-01-22	Charagah Bila Drakhtan
Ropari	2249/2112/1	00-02-86	Charagah Bila Drakhtan
	2110/1499/1	00-03-44	Charagah Drakhtan
	1546/1	00-00-22	Charagah Bila Drakhtan
	1548/1	00-00-18	Charagah Bila Drakhtan
	1549/1	00-00-88	Charagah Bila Drakhtan
	1549/2	00-01-24	Charagah Bila Drakhtan
	1580/1	00-00-73	Charagah Bila Drakhtan
Sandoa	237/1	00-00-72	Charagah Bila Drakhtan
	237/2	00-05-42	Charagah Bila Drakhtan
	270/1	00-07-09	Charagah Bila Drakhtan
	270/2	00-00-52	Charagah Bila Drakhtan
	272/1	00-03-13	Charagah Bila Drakhtan
	334/1	00-01-80	Charagah Bila Drakhtan
	439/1	00-00-34	Gair mumkin nalah
	537/1	00-03-24	Charagah Bila Drakhtan

Attest
R
 District Revenue Officer
 Mandi Distt. Mandi (H.P.)
R

646/1	00-00-18	Gair mumkin nalah
327/1	00-00-40	Gair mumkin Gohar
Total =	01-82-72 Hect.	

It is certified that there is no non forest land available in above muhal namely Chowk, Dharjol, Raenot, Ropari and Sandoa for the construction of above road.

Ends. - file

Endst. No. As above
Copy to:-

- 1.
- 2.

50650-51

Dated:-

Collector,
Mandi District, Mandi.

3-10-17

The Sub Divisional Officer (C), Dharampur, District Mandi for information.

The Executive Engineer, HPPWD, Dharampur, District Mandi w.r.t. his letter No. 12425-27 dated 11-09-2017 for information and necessary action.

Collector,
Mandi District, Mandi.



HP
PWD

NO.14-DPD-CB-WA-PCA/2017-18. 15038

Dt 9.10.17

Copy alongwith its enclosure

is forwarded to the Assistant Engineer Mandap
Sub-Division HP-PWD, Mandap for information
and necessary action.

Executive Engineer,
Dharampur Division
HPPWD Dharampur
Distt Mandi (H.P.)

Attested
District Revenue Officer
Mandi Distt. Mandi (H.P.)

**NAME OF WORK/ PROPOSAL :- CONSTRUCTION LINK ROAD
CHOWK TO SANDOA VIA DHARJOL ROPRI DHAR KM.0/00 TO 4/810.**


File No:- FP/HP/ROAD/40734/2019

Date of Proposal:- 19-06-2019

**JUSTIFICATION FOR THE LOCATING THE PROJECT IN FOREST
AREA**

The single alignment has been proposed in this case, because the trace of this road has already been constructed by any agency other than PWD. Therefore, there is no need for proposal for alternate alignment. The alignment of **CONSTRUCTION LINK ROAD CHOWK TO SANDOA VIA DHARJOL ROPRI DHAR KM.0/00 TO 4/810**. In this case the total length of road is 4.810 km, out of which 3.217 meter length falls in forest area which includes 0.1.8272 hect. Therefore, keeping in view the above certain point in the favour of this alignment, the construction of road in this alignment would save huge destruction of forest as well as environment and beautiful feature of the valley.

The construction this proposed road which is most economical, feasible and overall best in public interest as well as easy for construction in all respect.


Divisional Forest Officer
Suket Forest Division
Sundernagar (H.P.) - 175018


Executive Engineer
Dharmpur Division
HPPWD Dharmpur

**NAME OF WORK/ PROPOSAL :- CONSTRUCTION LINK ROAD
CHOWK TO SANDOA VIA DHARJOL ROPRI DHAR KM.0/00 TO 4/810.**

File No:- FP/HP/ROAD/40734/2019

Date of Proposal:- 19-06-2019


Check List Serial Number: -10

CERTIFICATE FOR MINIMUM USE OF FOREST LAND

This is to certify that the forest area involved in the proposal is unavoidable and barest minimum forest area i.e. 1.8272 hect. area is proposed for diversion.


**Executive Engineer
Dharmpur Division
HPPWD Dharmpur**

Countersigned by:-


**Divisional Forest Officer
Suket Forest Division
Sundernagar (H.P.) - 175018.....
Office Seal.....**

**Place :- Dharmpur
Date :- 05-08-2020**

**NAME OF WORK/ PROPOSAL :- CONSTRUCTION LINK ROAD
CHOWK TO SANDOA VIA DHARJOL ROPRI DHAR KM.0/00 TO 4/810.**

File No:- FP/HP/ROAD/40734/2019

Date of Proposal:- 19-06-2019

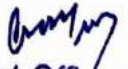
CHECK LIST SERIAL NUMBER:-11

**UNDERTAKING FOR PAYMENT OF COST OF
COMPENSATORY AFFORESTATION**

I, Executive Engineer, Dharmpur Division, HPPWD
Dharmpur, do hereby, undertake to pay the entire amount for
compensatory afforestation in lieu of the forest area diverted for 1.8272
hect. as per the prevailing wage rates at the time undertaking the plantation
activities.


**Executive Engineer
Dharmpur Division
HPPWD Dharmpur**

Countersigned by:-


**Divisional Forest Officer
Suket Forest Division
Sundernagar (H.P.) - 175018
Office Seal.....**

**Place :-Dharmpur
Date:-05-08-2020**

**NAME OF WORK/ PROPOSAL :- CONSTRUCTION LINK ROAD
CHOWK TO SANDOA VIA DHARJOL ROPRI DHAR KM.0/00 TO 4/810.**

File No:- FP/HP/ROAD/40734/2019

Date of Proposal:- 19-06-2019

CHECK LIST SERIAL NUMBER:-11-A

**UNDERTAKING FOR PAYMENT OF ADDITIONAL COST OF
COMPENSATORY AFFORESTATION**

I, Executive Engineer, Dharmpur Division, HPPWD
Dharmpur., do hereby, undertake to pay the entire amount for
compensatory afforestation in lieu of the forest area diverted for 1.8272
hect. as per the prevailing wage rates at the time undertaking the plantation
activities.


**Executive Engineer
Dharmpur Division
HPPWD Dharmpur**

Countersigned by:-


**Divisional Forest Officer
Suket Forest Division
Sundernagar (H.P.) - 175018
Office Seal.....**

**Place :-Dharmpur
Date:-05-08-2020**

33
NAME OF WORK/ PROPOSAL :- CONSTRUCTION LINK ROAD
CHOWK TO SANDOA VIA DHARJOL ROPRI DHAR KM.0/00 TO 4/810.

File No:- FP/HP/ROAD/40734/2019

Date of Proposal:- 19-06-2019

CHECK LIST SERIAL NUMBER:-12-A

**UNDERTAKING FOR THE PAYMENT OF ADDITIONAL
NET PRESENT VALUE OF FOREST AREA**

It is to certify that I, Executive Engineer, Dharmpur Division, HPPWD Dharmpur. have applied for diversion of 1.8272 hect of forest area, for the purpose of **CONSTRUCTION LINK ROAD CHOWK TO SANDOA VIA DHARJOL ROPRI DHAR KM.0/00 TO 4/810.**

It is further certified that the additional amount of Net Present Value will be paid by the under signed as per direction of the Hon'ble Supreme Court of India at the later stage.


Executive Engineer
Dharmpur Division
HPPWD Dharmpur

Countersigned by:-


Divisional Forest Officer
Suket Forest Division
Forest Division
Sundernagar (H.P.) - 175018
Office Seal.....

Place :-Dharmpur
Date:-05-08-2020

33
NAME OF WORK/ PROPOSAL :- CONSTRUCTION LINK ROAD
CHOWK TO SANDOA VIA DHARJOL ROPRI DHAR KM.0/00 TO 4/810.

File No:- FP/HP/ROAD/40734/2019

Date of Proposal:- 19-06-2019

CHECK LIST SERIAL NUMBER:-12-A

**UNDERTAKING FOR THE PAYMENT OF ADDITIONAL
NET PRESENT VALUE OF FOREST AREA**

It is to certify that I, Executive Engineer, Dharmpur Division, HPPWD Dharmpur. have applied for diversion of 1.8272 hect of forest area, for the purpose of **CONSTRUCTION LINK ROAD CHOWK TO SANDOA VIA DHARJOL ROPRI DHAR KM.0/00 TO 4/810.**

It is further certified that the additional amount of Net Present Value will be paid by the under signed as per direction of the Hon'ble Supreme Court of India at the later stage.



Executive Engineer
Dharmpur Division
HPPWD Dharmpur

Countersigned by:-


Divisional Forest Officer
Suket Forest Division
Forest Division
Sundernagar (H.P.) - 175018
Office Seal.....

Place :-Dharmpur
Date:-05-08-2020

FORM-I
(for linear projects)
Government of Himachal Pradesh
Office of the District Collector, Mandi



No. DC-MND(LR)-Z(32)-8/2016

Dated Mandi, the 18 May, 2017

TO WHOSOEVER IT MAY CONCERN

In compliance of the Ministry of Environment and Forests (MoEF), Government of India's letter No. 11-9/98-FC(pt.) dated 3rd August, 2009 wherein the MoEF issued guidelines on submission of evidences for having initiated and completed the process of settlement of rights under the Scheduled Tribes and Other Traditional Forest Dwellers (Recognition of Forest Rights) Act, 2006 ('FRA', for short) on the forest land proposed to be diverted for non-forest purposes read with MoEF's letter dated 5th February, 2013 wherein MoEF issued certain relaxation in respect of linear projects, it is certified that 00-15-60 hectare of forest land proposed to be diverted in favour of HPPWD department for the construction of link road Chowk to Sandoa via Dharjol Ropri Dhar falls within the jurisdiction of Chowk village in Sarkaghat Tehsil.

It is further certified that:

- (a) The complete process for the identification and settlement of rights under the FRA has been carried out for the entire 00-15-60 hectare of the forest land proposed for diversion. A copy of records of all consultations and meetings of the Forest Rights Committee(s), Gram Sabha(s), Sub Division Level Committee(s) and the District Level Committee are enclosed as annexure I to V.
- (b) The diversion of Forest land for facilities managed by the Government as required under section 3 (2) of the FRA has been completed and the gram sabha (s) have given their consent to it.
- (c) The proposal does not involve recognized rights of Primitive Tribal Groups and Pre agricultural communities.

This certificate is being issued in the light of guidelines given in letter No. 11-9/98-FC (pt.) dated 05-02-2013.

Encl.: As above.

Attache

Addl. District Magistrate
Mandi Distt. Mandi (H.P.)

District Collector,
Mandi District Mandi H.P.

अनुसूचित जन जाति व अन्य परम्परागत वन निवासी वन अधिकारों की मान्यता अधिनियम 2006

वन अधिकार समिति

मुहाल सभा-

ग्राम पंचायत-

प्रतिलिपि प्रस्ताव

प्रस्ताव संख्या 7

दिनांक 06-5-15

वन अधिकार समिति मुहाल सभा की बैठक अग्रे दिनांक 06-5-15 को 10 बजे स्थान में श्री/श्रीमति की अध्यक्षता में की गई जिसमें मुहाल के अनुसूचित जनजाति व अन्य परम्परागत वन निवासी (वन अधिकारों की मान्यता) अधिनियम 2006 अर्न्तगत वन अधिकारों के लिए दावे हेतु प्राप्त हुए गांववासियों के वन अधिकारों के आवेदनों पर चर्चा की गई। वन अधिकारों के प्रस्तावों के साथ प्रस्तुत दस्तावेजों के अध्ययन तथा उस पर विस्तृत चर्चा के उपरान्त निम्न प्रकार से कार्यवाही की गई-

कुल प्राप्त आवेदन-

सही दावों का ब्यौरा:-

क्रम संख्या	पात्र गांव वासी का नाम	जंगल का नाम	वन अधिकार का ब्यौरा
—	—	—	—

तदनुसार यह मुहाल सभा इस दावों/इन दावों को पारित करने हेतु मुहाल सभा से इसकी सिफारिश करती है।

उपरोक्त में से निम्नलिखित पात्रों का दावा नियमानुसार सही नहीं पाया गया:-

क्रम संख्या	पात्र गांव वासी का नाम
—	—

तदनुसार मुहाल सभा इस दावों/इन दावों को निरस्त करने की सिफारिश करती है।

या

मुहाल/गांव में कोई भी वन अधिकार का दावा प्राप्त नहीं हुआ है।

स्थान

दिनांक

सचिव

वन अधिकार समिति

62, सरकाघाट जिला मण्डी (H.P.)

अध्यक्ष

वन अधिकार समिति

मुहाल सभा

ग्राम पंचायत

ग्रामवासी/ग्रामवासियों के नाम जिन्होंने इस वन क्षेत्र/जंगल में वन अधिकार के दावे के लिए आवेदन किया है।

प्रोजेक्ट/कार्य का नाम जिसके लिए वन संरक्षण अधिनियम के अर्न्तगत वन भूमि के उपयोग की अनुमति दी जाती है।

Attika

Addl. District Magistrate
Mandi Distt. Mandi (H.P.)

अनुसूचित जन जाति व अन्य परम्परागत वन निवासी वन अधिकारों की मान्यता अधिनियम 2006
वन अधिकार समिति

मुहाल का नाम- चौक
ग्राम पंचायत का नाम- चौक
मुहाल सभा सचिव संख्या- 4250
सभा में उपस्थित सचिव संख्या- 129

प्रतिलिपि प्रस्ताव

प्रस्ताव संख्या- 1

मुहाल सभा चौक की बैठक आयोजित दिनांक 18-5-16
को 10 बजे स्थान चौक में श्री/श्रीमति सुनील देवी की अध्यक्षता में की गई जिसमें
मुहाल के अनुसूचित जनजाति व अन्य परम्परागत वन निवासी वन अधिकारों की मान्यता अधिनियम 2006 अन्तर्गत इस मुहाल सभा की वन अधिकार समिति की सिफारिश के उपरान्त प्राप्त हुए गांववासियों के आवेदनों पर चर्चा की गई। वन अधिकारों के प्रस्तावों के साथ प्रस्तुत दस्तावेजों के अध्ययन तथा उस पर विस्तृत चर्चा के उपरान्त निम्न प्रकार की कार्यवाही की गई :-

कुल प्राप्त आवेदन- 2/2

सही दावों का ब्यौरा-

क्रम संख्या	पात्र गांव वासी का नाम	जंगल का नाम	वन अधिकार का ब्यौरा

तदनुसार यह मुहाल सभा इस दावों/दन दावों को पारित करते हुए इसे उप-खण्ड की समिति को प्रेषित करती है।
उपरोक्त में से निम्नलिखित पात्रों का दावा नियमानुसार सही नहीं पाया गया:-

क्रम संख्या	पात्र गांव वासी का नाम

तदनुसार मुहाल सभा इस दावों/इन दावों को निरस्त करती है।

इस मुहाल सभा की वनअधिकार समिति से प्राप्त सूचना के अनुसार मुहाल चौक में कोई भी वन अधिकार का दावा प्राप्त नहीं हुआ है।

स्थान चौक
दिनांक 18-5-16

Attch

Addl. District Magistrate
Mandi Distt. Mandi (H.P.)

(पंचायत सचिव एवं सहायक सचिव)
मुहाल सभा सचिव
ग्राम पंचायत चौक
खि० खि० धर्मपुर
जिला मण्डी हि० प्र०

OFFICE OF THE DISTRICT MAGISTRATE, Sarkaghal
Mandi (H.P.)

Proceedings of the meeting of the Sub-Divisional Level Committee constituted under
Sapindia, Tribes & Other Traditional Forest Dwellers (Recognition of Rights) Act (FRA),
2006.

A meeting of the Sub-Divisional level Committee of Sarkaghal Sub-
Division, constituted under FRA, 2006 was held under the
chairmanship/chairpersonship of Mr/ Ms. S.K. Brashar, SDO (Civil) Sarkaghal
at 1.30 AM/PM at Sighat (Place) in which the application(s) of the
applicant(s) of Chock Gram Sabha, claiming rights in E.R.C. Chock forest
area(s) under FRA, 2006, duly processed and recommended by the Chock
Gram Sabha, were discussed to consider the same for recommendation to the District
Level Committee.

After scrutiny of the documents and detailed discussions, the claim of following
applicants were found to be in order and recommended for admission to District Level
Committee :-

S.No. Name of Applicant* Name of Forest Detail of forest Right

1. ☒
2. ☒

Claims of following applicants were not found in order and hence rejected :-

S.No. Name of Applicant* Name of Forest Detail of forest Right

1. ☒
2. ☒

Chock

OR

As informed by Chock Gram Sabha, no application was received claiming rights in
forest area.

Place: Sarkaghal

Date: 30-6-11 SDO (Civil) cum Chairman/Chairperson
Sub-Divisional Officer (C)
Sarkaghal Distt, Mandi (HP)

*Name of the local people who have applied for admission of rights in the said
forest area.

Attchd

Addl. District Magistrate
Mandi Distt. Mandi (H.P.)

FORM-I
(for linear projects)
Government of Himachal Pradesh
Office of the District Collector, Mandi

No. DC-MND(LR)-Z(32)-4/2016

Dated Mandi, the 12 May, 2017

TO WHOSOEVER IT MAY CONCERN

In compliance of the Ministry of Environment and Forests (MoEF), Government of India's letter No. 11-9/98-FC(pt.) dated 3rd August, 2009 wherein the MoEF issued guidelines on submission of evidences for having initiated and completed the process of settlement of rights under the Scheduled Tribes and Other Traditional Forest Dwellers (Recognition of Forest Rights) Act, 2006 ('FRA', for short) on the forest land proposed to be diverted for non-forest purposes read with MoEF's letter dated 5th February, 2013 wherein MoEF issued certain relaxation in respect of linear projects, it is certified that 00-91-42 hectare of forest land proposed to be diverted in favour of HPPWD department for the construction of link road Chowk to Sandoa via Dharjol Ropri Dhar falls within the jurisdiction of Dhar Jol village in Sarkaghat Tehsil.

It is further certified that:

- (a) The complete process for the identification and settlement of rights under the FRA has been carried out for the entire 00-91-42 hectare of the forest land proposed for diversion. A copy of records of all consultations and meetings of the Forest Rights Committee(s), Gram Sabha(s), Sub Division Level Committee(s) and the District Level Committee are enclosed as annexure I to V.
- (b) The diversion of Forest land for facilities managed by the Government as required under section 3 (2) of the FRA has been completed and the gram sabha (s) have given their consent to it.
- (c) The proposal does not involve recognized rights of Primitive Tribal Groups and Pre agricultural communities.

This certificate is being issued in the light of guidelines given in letter No. 11-9/98-FC (pt.) dated 03-02-2013.

Encl: As above.

Amzel
Addl. District Magistrate
Mandi Distt. Mandi (H.P.)

W. V.
District Collector,
Mandi District Mandi H.P.

अनुसूचित जन जाति व अन्य परम्परागत वन निवासी वन अधिकारों की मान्यता अधिनियम 2006

Annexure-I

वन अधिकार समिति

मुहाल सभा-

ग्राम पंचायत-

प्रतिलिपि प्रस्ताव

प्रस्ताव संख्या-

दिनांक-

वन अधिकार समिति मुहाल सभा की बैठक आज दिनांक को बजे स्थान में श्री/श्रीमति की अध्यक्षता में की गई जिसमें मुहाल के अनुसूचित जनजाति व अन्य परम्परागत वन निवासी (वन अधिकारों की मान्यता) अधिनियम 2006 अर्न्तगत वन अधिकारों के लिए दावे हेतु प्राप्त हुए गांववासियों के वन अधिकारों के आवेदनों पर चर्चा की गई। वन अधिकारों के प्रस्तावों के साथ प्रस्तुत दस्तावेजों के अध्ययन तथा उस पर विस्तृत चर्चा के उपरान्त निम्न प्रकार से कार्यवाही की गई-

कुल प्राप्त आवेदन-

सही दावों का ब्योरा-

क्रम संख्या	पात्र गांव वासी का नाम	जंगल का नाम	वन अधिकार का ब्योरा

तदनुसार यह मुहाल सभा इस दावों/इन दावों को पारित करने हेतु मुहाल सभा से इसकी सिफारिश करती है। उपरोक्त में से निम्नलिखित पात्रों का दावा नियमानुसार सही नहीं पाया गया:-

क्रम संख्या	पात्र गांव वासी का नाम

तदनुसार मुहाल सभा इस दावों/इन दावों को निरस्त करने की सिफारिश करती है।

या

मुहाल/गांव में कोई भी वन अधिकार का दावा प्राप्त नहीं हुआ है।

स्थान

दिनांक

सचिव

वन अधिकार समिति

अध्यक्ष

ग्राम पंचायत

वन अधिकार समिति

मुहाल सभा

ग्राम पंचायत

ग्रामवासी/ग्रामवासियों के नाम जिन्होंने इस वन क्षेत्र/जंगल में वन अधिकार के दावे के लिए आवेदन किया है। प्रोजेक्ट/कार्य का नाम जिसके लिए वन संरक्षण अधिनियम के अर्न्तगत वन भूमि के उपयोग की अनुमति दी जाती है।

Attested

Addl. District Magistrate
Mandi Distt. Mandi (H.P.)

अनुसूचित जन जाति व अन्य परम्परागत वन निवासी वन अधिकारों की मान्यता अधिनियम 2006
वन अधिकार समिति

Annexure-II

मुहाल का नाम-	धारजोल
ग्राम पंचायत का नाम-	धारजोल
मुहाल सभा सदस्य संख्या-	150/205
सभा में उपस्थित सदस्य संख्या-	60/103

प्रतिलिपि प्रस्ताव

प्रस्ताव संख्या 1

मुहाल सभा धारजोल की बैठक आज दिनांक 09-5-16
को 12 बजे स्थान धारजोल में श्री/श्रीमति उषा पाल की अध्यक्षता में की गई जिसमें धारजोल मुहाल के अनुसूचित जनजाति व अन्य परम्परागत वन निवासी वन अधिकारों की मान्यता अधिनियम 2006 अन्तर्गत इस मुहाल सभा की वन अधिकार समिति की सिफारिश के उपरान्त प्राप्त हुए गांववासियों के आवेदनों पर चर्चा की गई। वन अधिकारों के प्रस्तावों के साथ प्रस्तुत दस्तावेजों के अध्ययन तथा उस पर विस्तृत चर्चा के उपरान्त निम्न प्रकार की कार्यवाही की गई :-

कुल प्राप्त आवेदन- 2-3

सही दावों का ब्यौरा-

क्रम संख्या	पात्र गांव वासी का नाम	जंगल का नाम	वन अधिकार का ब्यौरा
—	—	—	—

तदनुसार यह मुहाल सभा इस दावों/दन दावों को पारित करते हुए इसे उप-खण्ड की समिति को प्रेषित करती है।
उपरोक्त में से निम्नलिखित पात्रों का दावा नियमानुसार सही नहीं पाया गया:-

क्रम संख्या	पात्र गांव वासी का नाम
—	—

तदनुसार मुहाल सभा इस दावों/इन दावों को निरस्त करती है।

इस मुहाल सभा की वनअधिकार समिति से प्राप्त सूचना के अनुसार मुहाल धारजोल में कोई भी वन अधिकार का दावा प्राप्त नहीं हुआ है।

स्थान धारजोल
दिनांक 09-5-16

Attache

Addl. District Magistrate
Mandi Distt. Mandi (H.P.)

(पंचायत सचिव/एवं सहायक सचिव)
मुहाल सभा धारजोल
ग्राम पंचायत धारजोल
वि० ख० धर्मपुर
जिला मण्डी हि० प्र०

OFFICE OF THE BDO (CIVIL), Sarkaghat
DISTRICT Mandi (H.P.)

Proceedings of the meeting of the Sub-Division level Committee constituted under
Schedule Tribes & Other Traditional Forest Dwellers (Recognition of Rights) Act 1976,
2003.

A meeting of the Sub-Division level Committee of Sarkaghat Sub-Division, constituted under FRA, 2006 was held under the chairmanship/chairpersonship of Mr/ Ms. Dr. Suresh Jaiswal SDO (Civil) Sighat on 22-8-15 at 10.00 AM/PM at Sighat (Place) in which the application(s) of the applicant(s) of Chock Gram Sabha, claiming rights in F.R. Chock forest area(s) under FRA, 2006, duly processed and recommended by the Chock Gram Sabha, were discussed to consider the same for recommendation to the District Level Committee.

After scrutiny of the documents and detailed discussions, the claim of following applicants were found to be in order and recommended for admission to District Level Committee :-

S.No. Name of Applicant* Name of Forest: Detail of forest Right

1. X

Claims of following applicants were not found in order and hence rejected -

S.No. Name of Applicant* Name of Forest: Detail of forest Right

1. X

2. Chock OR

As informed by Chock Gram Sabha, no application was received claiming rights in forest area.

Chock;

Place: Sarkaghat

Date: 22-8-15

Sub-Divisional Officer (C)
Chairman/Chairperson
Sarkaghat Distt, Mandi (H.P.)

*Name of the local people who have applied for admission of rights in the said forest area.

Photo

Addl. District Magistrate
Mandi Distt. Mandi (H.P.)

FORM-I
(for linear projects)
Government of Himachal Pradesh
Office of the District Collector, Mandi

No. DC-MND(LR)-Z(32)-8/2016

Dated Mandi, the 18 May, 2017

TO WHOSOEVER IT MAY CONCERN

In compliance of the Ministry of Environment and Forests (MoEF), Government of India's letter No. 11-9/98-FC(pt.) dated 3rd August, 2009 wherein the MoEF issued guidelines on submission of evidences for having initiated and completed the process of settlement of rights under the Scheduled Tribes and Other Traditional Forest Dwellers (Recognition of Forest Rights) Act, 2006 ('FRA', for short) on the forest land proposed to be diverted for non-forest purposes read with MoEF's letter dated 5th February, 2013 wherein MoEF issued certain relaxation in respect of linear projects, it is certified that 00-20-18 hectare of forest land proposed to be diverted in favour of HPPWD department for the construction of link road Chowk to Sandoa via Dharjol Ropri Dhar falls within the jurisdiction of Rachot village in Sarkaghat Tehsil.

It is further certified that:

- (a) The complete process for the identification and settlement of rights under the FRA has been carried out for the entire 00-20-18 hectare of the forest land proposed for diversion. A copy of records of all consultations and meetings of the Forest Rights Committee(s), Gram Sabha(s), Sub Division Level Committee(s) and the District Level Committee are enclosed as annexure I to V.
- (b) The diversion of Forest land for facilities managed by the Government as required under section 3 (2) of the FRA has been completed and the gram sabha (s) have given their consent to it.
- (c) The proposal does not involve recognized rights of Primitive Tribal Groups and Pre agricultural communities.

This certificate is being issued in the light of guidelines given in letter No. 11-9/98-FC (pt.) dated 05-02-2013.

Encl.: As above.

Attested
[Signature]
Addl. District Magistrate
Mandi Distt. Mandi (H.P.)
A

[Signature]
District Collector,
Mandi District Mandi H.P.

अनुसूचित जन जाति व अन्य परम्परागत वन निवासी वन अधिकारों की मान्यता अधिनियम 2006

Annexure-I

वन अधिकार समिति

मुहाल सभा-

ग्राम पंचायत-

प्रतिलिपि प्रस्ताव

प्रस्ताव संख्या.....1.....

दिनांक 2-5-14

वन अधिकार समिति मुहाल सभा.....की बैठक आज दिनांक 2-5-14 को 3 बजे स्थानमें श्री/श्रीमति.....की अध्यक्षता में की गई जिसमें.....मुहाल के अनुसूचित जनजाति व अन्य परम्परागत वन निवासी (वन अधिकारों की मान्यता) अधिनियम 2006 अर्न्तगत वन अधिकारों के लिए दावे हेतु प्राप्त हुए गांववासियों के वन अधिकारों के आवेदनों पर चर्चा की गई। वन अधिकारों के प्रस्तावों के साथ प्रस्तुत दस्तावेजों के अध्ययन तथा उस पर विस्तृत चर्चा के उपरान्त निम्न प्रकार से कार्यवाही की गई-

कुल प्राप्त आवेदन- 2154

सही दावों का ब्यौरा:-

क्रम संख्या	पात्र गांव वासी का नाम	जंगल का नाम	वन अधिकार का ब्यौरा
—	—	—	—

तदनुसार यह मुहाल सभा इस दावों/इन दावों को पारित करने हेतु मुहाल सभा से इसकी सिफारिश करती है। उपरोक्त में से निम्नलिखित पात्रों का दावा नियमानुसार सही नहीं पाया गया:-

क्रम संख्या	पात्र गांव वासी का नाम
—	—

तदनुसार मुहाल सभा इस दावों/इन दावों को निरस्त करने की सिफारिश करती है।

या

.....मुहाल/गांव में कोई भी वन अधिकार का दावा प्राप्त नहीं हुआ है।

स्थान.....
दिनांक.....

सचिव

वन अधिकार समिति

ग्राम पंचायत

सरकावाट जिला मण्डल

अध्यक्ष

वन अधिकार समिति

मुहाल सभा-

ग्राम पंचायत-

ग्रामवासी/ग्रामम वासियों के नाम जिन्होंने इस वन क्षेत्र/जंगल में वन अधिकार के दावे के लिए आवेदन किया है।
प्रोजेक्ट/कार्य का नाम जिसके लिए वन संरक्षण अधिनियम के अर्न्तगत वन भूमि के उपयोग के लिए अनुमति दी गयी है।

Attache

Addl. District Magistrate
Mandi Distt. Mandi (H.P.)

अनुसूचित जन जाति व अन्य परम्परागत वन निवासी वन अधिकारों की मान्यता अधिनियम 2006

वन अधिकार समिति

मुहाल का नाम-	रत्नपुर
ग्राम पंचायत का नाम-	रत्नपुर
मुहाल सभा सदस्य संख्या-	67
सभा में उपस्थित सदस्य संख्या-	50

प्रतिलिपि प्रस्ताव

प्रस्ताव संख्या /

मुहाल सभा रत्नपुर की बैठक आज दिनांक 10-5-14 को 3 वजे स्थान रत्नपुर में श्री/श्रीमति रत्नपुर की अध्यक्षता में की गई जिसमें रत्नपुर मुहाल के अनुसूचित जनजाति व अन्य परम्परागत वन निवासी वन अधिकारों की मान्यता अधिनियम 2006 अर्न्तगत इस मुहाल सभा की वन अधिकार समिति की सिफारिश के उपरान्त प्राप्त हुए गांववासियों के आवेदनों पर चर्चा की गई। वन अधिकारों के प्रस्तावों के साथ प्रस्तुत दस्तावेजों के अध्ययन तथा उस पर विस्तृत चर्चा के उपरान्त निम्न प्रकार की कार्यवाही की गई :-

कुल प्राप्त आवेदन- 213

सही दावों का ब्योरा:-

क्रम संख्या	पात्र गांव वासी का नाम	जंगल का नाम	वन अधिकार का ब्योरा
—	—	—	—

तदनुसार यह मुहाल सभा इस दावों/दन दावों को पारित करते हुए इसे उप-खण्ड की समिति को प्रेषित करती है।
उपरोक्त में से निम्नलिखित पात्रों का दावा नियमानुसार सही नहीं पाया गया:-

क्रम संख्या	पात्र गांव वासी का नाम
—	—

तदनुसार मुहाल सभा इस दावों/इन दावों को निरस्त करती है।

इस मुहाल सभा की वनअधिकार समिति से प्राप्त सूचना के अनुसार मुहाल रत्नपुर में कोई भी वन अधिकार का दावा प्राप्त नहीं हुआ है।

स्थान रत्नपुर
दिनांक 10-5-14

Attended

Addl. District Magistrate
Mandi Distt. Mandi (H.P.)

(पंचायत सचिव एवं ग्राम पंचायत सचिव)
मुहाल सभा-
ग्राम पंचायत रत्नपुर
ग्राम पंचायत रत्नपुर
वि० ख० धर्मपुर
जिला मण्डी हि०प्र०

OFFICE OF THE SDO CIVIL, Sarkaghat
DISTRICT Mandi (H.P.)

Proceedings of the meeting of the Sub-Division Level Committee constituted under
Schedule Tribes & Other Traditional Forest Dwellers (Recognition of Rights) Act (FRA),
2006.

A meeting of the Sub-Division level Committee of Sarkaghat Sub-
Division, constituted under FRA, 2006 was held under the
chairmanship/chairpersonship of Mr. S.K. Panchal SDO (Civil) Sarkaghat
at 10.30 AM/PM at Sighal in which the application(s) of the
applicant(s) of Rachot Gram Sabha, claiming rights in F.R.C. Rachot forest
area(s) under FRA, 2006, duly processed and recommended by the Rachot
Gram Sabha, were discussed to consider the same for recommendation to the District
Level Committee.

After scrutiny of the documents and detailed discussions, the claim of following
applicants were found to be in order and recommended for admission to District Level
Committee:

S.No. Name of Applicant* Name of Forest Detail of Forest Right

1.

2.

Claims of following applicants were not found in order and hence rejected:

S.No. Name of Applicant* Name of Forest Detail of Forest Right

1.

2.

Rachot OR

As informed by Rachot Gram Sabha, no application was received claiming rights in
forest area.

Place: Sarkaghat

Date: 30-6-15

SDO (Civil) Sarkaghat
Sub-Division Sarkaghat
Sarkaghat Dist. Mandi (H.P.)

*Name of the local people who have applied for admission of rights in the said
forest area.

Attested

Addl. District Magistrate
Mandi Distt. Mandi (H.P.)

FORM-I
(for linear projects)
Government of Himachal Pradesh
Office of the District Collector, Mandi

No. DC-MND(LR)-Z(32)-8/2016

Dated Mandi, the 18 May, 2017

TO WHOSOEVER IT MAY CONCERN

In compliance of the Ministry of Environment and Forests (MoEF), Government of India's letter No. 11-9/98-FC(pt.) dated 3rd August, 2009 wherein the MoEF issued guidelines on submission of evidences for having initiated and completed the process of settlement of rights under the Scheduled Tribes and Other Traditional Forest Dwellers (Recognition of Forest Rights) Act, 2006 ('FRA', for short) on the forest land proposed to be diverted for non-forest purposes read with MoEF's letter dated 5th February, 2013 wherein MoEF issued certain relaxation in respect of linear projects, it is certified that 00-32-68 hectare of forest land proposed to be diverted in favour of HPPWD department for the construction of link road Chowk to Sandon via Dharjol Ropri Dhar falls within the jurisdiction of Ropri village in Sarkaghat Tehsil.

It is further certified that:

- (a) The complete process for the identification and settlement of rights under the FRA has been carried out for the entire 00-32-68 hectare of the forest land proposed for diversion. A copy of records of all consultations and meetings of the Forest Rights Committee(s), Gram Sabha(s), Sub Division Level Committee(s) and the District Level Committee are enclosed as annexure I to V.
- (b) The diversion of Forest land for facilities managed by the Government as required under section 3 (2) of the FRA has been completed and the gram sabha (s) have given their consent to it.
- (c) The proposal does not involve recognized rights of Primitive Tribal Groups and Pre agricultural communities.

This certificate is being issued in the light of guidelines given in letter No. 11-9/98-FC (pt.) dated 05-02-2013.

Encl.: As above.

Plf/edee
Addl. District Magistrate
Mandi Distt. Mandi (H.P.)

[Signature]
District Collector,
Mandi District Mandi H.P.

वन अधिकार समिति
मुहाल सभा-
ग्राम पंचायत-
प्रतिलिपि प्रस्ताव

प्रस्ताव संख्या 1

दिनांक 2-5-15

वन अधिकार समिति मुहाल सभा की बैठक आज दिनांक 2-5-15 को 11:00 बजे स्थान में श्री/श्रीमति की अध्यक्षता में की गई जिसमें मुहाल के अनुसूचित जनजाति व अन्य परम्परागत वन निवासी (वन अधिकारों की मान्यता) अधिनियम 2006 अन्तर्गत वन अधिकारों के लिए दावे हेतु प्राप्त हुए गांववासियों के वन अधिकारों के आवेदनों पर चर्चा की गई। वन अधिकारों के प्रस्तावों के साथ प्रस्तुत दस्तावेजों के अध्ययन तथा उस पर विस्तृत चर्चा के उपरान्त निम्न प्रकार से कार्यवाही की गई-

कुल प्राप्त आवेदन- 2-4

सही दावों का ब्यौरा:-

क्रम संख्या	पात्र गांव वासी का नाम	जंगल का नाम	वन अधिकार का ब्यौरा
—	—	—	—

तदनुसार यह मुहाल सभा इस दावों/इन दावों को पारित करने हेतु महाल सभा से इसकी सिफारिश करती है।
उपरोक्त में से निम्नलिखित पात्रों का दावा नियमानुसार सही नहीं पाया गया:-

क्रम संख्या	पात्र गांव वासी का नाम
—	—

तदनुसार मुहाल सभा इस दावों/इन दावों को निरस्त करने की सिफारिश करती है।

या

मुहाल/गांव में कोई भी वन अधिकार का दावा प्राप्त नहीं हुआ है।

स्थान
दिनांक 2-5-15

वन अधिकार समिति
सह सरकार जिला मण्डा (H.P.)

अध्यक्ष
वन अधिकार समिति
मुहाल सभा
ग्राम पंचायत

ग्रामवासी/ग्रामवासियों के नाम जिन्होंने इस वन क्षेत्र/जंगल में वन अधिकार के दावे किए हैं।
प्रोजेक्ट/कार्य का नाम जिसके लिए वन संरक्षण अधिनियम के अन्तर्गत वन भूमि के उपयोग की अनुमति (विज्ञापन)।

Atthoka
Addl. District Magistrate
Mandi Distt. Mandi (H.P.)

अनुसूचित जन जाति व अन्य परम्परागत वन निवासी वन अधिकारों की मान्यता अधिनियम 2006
वन अधिकार समिति

Annexure-II

मुहाल का नाम-	रेवडी
ग्राम पंचायत का नाम-	रेवडी
मुहाल सभा सदस्य संख्या-	1878
सभा में उपस्थित सदस्य संख्या-	7/95

प्रतिलिपि प्रस्ताव

प्रस्ताव संख्या 1

दिनांक 10.5.15

मुहाल सभा रेवडी की बैठक आज दिनांक 10.5.15 को 11 बजे स्थान रेवडी में श्री/श्रीमति कमलेश्वरी की अध्यक्षता में की गई जिसमें रेवडी मुहाल के अनुसूचित जनजाति व अन्य परम्परागत वन निवासी वन अधिकारों की मान्यता अधिनियम 2006 अर्न्तगत इस मुहाल सभा की वन अधिकार समिति की सिफारिश के उपरान्त प्राप्त हुए गांववासियों के आवेदनों पर चर्चा की गई। वन अधिकारों के प्रस्तावों के साथ प्रस्तुत दस्तावेजों के अध्ययन तथा उस पर विस्तृत चर्चा के उपरान्त निम्न प्रकार की कार्यवाही की गई :-

कुल प्राप्त आवेदन- 2/4

सही दावों का ब्योरा:-

क्रम संख्या	पात्र गांव वासी का नाम	जंगल का नाम	वन अधिकार का ब्योरा
—	—	—	—

तदनुसार यह मुहाल सभा इस दावों/दन दावों को पारित करते हुए इसे उप-खण्ड की समिति को प्रेषित करती है।

उपरोक्त में से निम्नलिखित पात्रों का दावा नियमानुसार सही नहीं पाया गया:-

क्रम संख्या	पात्र गांव वासी का नाम
—	—

तदनुसार मुहाल सभा इस दावों/इन दावों को निरस्त करती है।

इस मुहाल सभा की वनअधिकार समिति से प्राप्त सूचना के अनुसार मुहालमें कोई भी वन अधिकार का दावा प्राप्त नहीं हुआ है।

स्थान रेवडी
दिनांक 10.5.15

Amol

Addl. District Magistrate
Mandi Distt. Mandi (H.P.)

(पंचायत सचिव एवं सहायक सचिव)
मुहाल सभा- रेवडी
ग्राम पंचायत- रेवडी

OFFICE OF THE SDO (CIVIL), Sarkaghat
DISTRICT Mandi (H.P.)

PROCEEDINGS OF the meeting of the Sub-Division Level Committee constituted under Schedule Tribes & Other Traditional Forest Dwellers (Recognition of Rights) Act (FRA), 2006.

A meeting of the Sub-Division level Committee of Sarkaghat Sub-Division, constituted under FRA, 2006 was held under the chairmanship/chairpersonship of Mr/ Ms. S.K. Basha SDO (Civil) Sarkaghat on 30-6-15 at 10-30 AM/PM at S/ghat (Place) in which the application(s) of the applicant(s) of Roppri Gram Sabha, claiming rights in F.R.C Roppri forest area(s) under FRA, 2006, duly processed and recommended by the Roppri Gram Sabha, were discussed to consider the same for recommendation to the District Level Committee.

After scrutiny of the documents and detailed discussions, the claim of following applicants were found to be in order and recommended for admission to District Level Committee :-

S.No. Name of Applicant* Name of Forest Detail of forest Right

1. +

2. +

Claims of following applicants were not found in order and hence rejected:-

S.No. Name of Applicant* Name of Forest Detail of forest Right

1. +

2. +

Roppri

OR

✓ As informed by Roppri Gram Sabha, no application was received claiming rights in forest area.

Place: Sarkaghat

Date 30-6-15

SDO (Civil) Sarkaghat

Sarkaghat Distt. Mandi (H.P.)

*Name of the local people who have applied for admission of rights in the said forest area.

Attoke

Addl. District Magistrate
Mandi Distt. Mandi (H.P.)

FORM-I
(for linear projects)

4 / 38

Government of Himachal Pradesh
Office of the District Collector, Mandi

No. DC-MND(LR)-Z(32)-8/2016

Dated Mandi, the 18 May, 2017

TO WHOSOEVER IT MAY CONCERN

In compliance of the Ministry of Environment and Forests (MoEF), Government of India's letter No. 11-9/98-FC(pt.) dated 3rd August, 2009 wherein the MoEF issued guidelines on submission of evidences for having initiated and completed the process of settlement of rights under the Scheduled Tribes and Other Traditional Forest Dwellers (Recognition of Forest Rights) Act, 2006 ('FRA', for short) on the forest land proposed to be diverted for non-forest purposes read with MoEF's letter dated 5th February, 2013 wherein MoEF issued certain relaxation in respect of linear projects, it is certified that 00-22-84 hectare of forest land proposed to be diverted in favour of HPPWD department for the construction of link road Chowk to Sandoa via Dharjol Ropri Dhar falls within the jurisdiction of Sandoa village in Sarkaghat Tehsil.

It is further certified that:

- (a) The complete process for the identification and settlement of rights under the FRA has been carried out for the entire 00-22-84 hectare of the forest land proposed for diversion. A copy of records of all consultations and meetings of the Forest Rights Committee(s), Gram Sabha(s), Sub Division Level Committee(s) and the District Level Committee are enclosed as annexure I to V.
- (b) The diversion of Forest land for facilities managed by the Government as required under section 3 (2) of the FRA has been completed and the gram sabha (s) have given their consent to it.
- (c) The proposal does not involve recognized rights of Primitive Tribal Groups and Pre agricultural communities.

This certificate is being issued in the light of guidelines given in letter No. 11-9/98-FC (pt.) dated 05-02-2013.

Encl.: As above.

Attested

Addl. District Magistrate
Mandi Distt. Mandi (H.P.)

District Collector,
Mandi District Mandi H.P.

अनुसूचित जन जाति व अन्य परम्परागत वन निवासी वन अधिकारों की मान्यता अधिनियम 2006

Annexure-I

वन अधिकार समिति
मुहाल सभा-सदेमा
ग्राम पंचायत-सदेमा
प्रतिलिपि प्रस्ताव

प्रस्ताव संख्या.....

दिनांक 08-5-18

वन अधिकार समिति मुहाल सभा सदेमा की बैठक आज दिनांक 08-5-18 को 2 बजे स्थान सदेमा में श्री/श्रीमति 21/03/18 की अध्यक्षता में की गई जिसमें सदेमा मुहाल के अनुसूचित जनजाति व अन्य परम्परागत वन निवासी (वन अधिकारों की मान्यता) अधिनियम 2006 अन्तर्गत वन अधिकारों के लिए दावे हेतु प्राप्त हुए गांववासियों के वन अधिकारों के आवेदनों पर चर्चा की गई। वन अधिकारों के प्रस्तावों के साथ प्रस्तुत दस्तावेजों के अध्ययन तथा उस पर विस्तृत चर्चा के उपरान्त निम्न प्रकार से कार्यवाही की गई:-

कुल प्राप्त आवेदन- 2

सही दावों का ब्योरा:-

क्रम संख्या	पात्र गांव वासी का नाम	जंगल का नाम	वन अधिकार का ब्योरा
—	—	—	—

तदनुसार यह मुहाल सभा इस दावों/इन दावों को पारित करने हेतु मुहाल सभा से इसकी सिफारिश करती है। उपरोक्त में से निम्नलिखित पात्रों का दावा नियमानुसार सही नहीं पाया गया:-

क्रम संख्या	पात्र गांव वासी का नाम
—	—

तदनुसार मुहाल सभा इस दावों/इन दावों को निरस्त करने की सिफारिश करती है।

या सदेमा मुहाल/गांव में कोई भी वन अधिकार का दावा प्राप्त नहीं हुआ है।

स्थान सदेमा
दिनांक 08-5-18

सचिव
वन अधिकार समिति
ग्राम सदेमा, सदेमा

अध्यक्ष
वन अधिकार समिति
मुहाल सभा-सदेमा
ग्राम पंचायत-सदेमा

ग्रामवासी/ग्रामवासियों के नाम जिन्होंने इस वन क्षेत्र/जंगल में वन अधिकार के दावे लिए हैं, उनके नाम निम्नलिखित हैं।
प्रोजेक्ट/कार्य का नाम जिसके लिए वन संरक्षण अधिनियम के अन्तर्गत वन भूमि के उपयोग की अनुमति दी जाती है।

Attested
Addl. District Magistrate
Mandi Distt. Mandi (H.P.)

अनुसूचित जन जाति व अन्य परम्परागत वन निवासी वन अधिकारों की मान्यता अधिनियम 2006
वन अधिकार समिति

Annexure-II

मुहाल का नाम- सन्दीप
ग्राम पंचायत का नाम- सन्दीप
मुहाल सभा सदस्य संख्या- 30
सभा में उपस्थित सदस्य संख्या- 70

प्रतिलिपि प्रस्ताव

प्रस्ताव संख्या 1

दिनांक 09-5-18

मुहाल सभा सन्दीप की बैठक आज दिनांक 09-5-18
को 2 बजे स्थान सन्दीप में श्री/श्रीमति योगेश्वर की अध्यक्षता में की गई जिसमें
सन्दीप मुहाल के अनुसूचित जनजाति व अन्य परम्परागत वन निवासी वन अधिकारों की मान्यता
अधिनियम 2006 अन्तर्गत इस मुहाल सभा की वन अधिकार समिति की सिफारिश के उपरान्त प्राप्त हुए गांववासियों के आवेदनों पर चर्चा की गई। वन
अधिकारों के प्रस्तावों के साथ प्रस्तुत दस्तावेजों के अध्ययन तथा उस पर विस्तृत चर्चा के उपरान्त निम्न प्रकार की कार्यवाही की गई :-

कुल प्राप्त आवेदन- 21-2

सही दावों का ब्यौरा-

क्रम संख्या	पात्र गांव वासी का नाम	जंगल का नाम	वन अधिकार का ब्यौरा
—	—	—	—

तदनुसार यह मुहाल सभा इस दावों/दन दावों को पारित करते हुए इसे उप-खण्ड की समिति को प्रेषित करती है।
उपरोक्त में से निम्नलिखित पात्रों का दावा नियमानुसार सही नहीं पाया गया:-

क्रम संख्या	पात्र गांव वासी का नाम
—	—

तदनुसार मुहाल सभा इस दावों/इन दावों को निरस्त करती है।

इस मुहाल सभा की वनअधिकार समिति से प्राप्त सूचना के अनुसार मुहाल सन्दीप में कोई भी वन अधिकार का दावा प्राप्त नहीं हुआ है।

स्थान सन्दीप
दिनांक 09-5-18

Signature
Addl. District Magistrate
Mandi Distt. Mandi (H.P.)

Signature
(पंचायत सचिव एवं सहायक सचिव)
मुहाल सभा सन्दीप
ग्राम पंचायत सन्दीप
वि० ख० सन्दीप
जिला मण्डी हि० प्र०

OFFICE OF THE (M.D. CIVIL),
DISTRICT MANDI (H.P.)

Sarkaghat

Proceedings of the meeting of the Sub-Divisional Level Committee constituted under
Sardula Teban & Other Traditional Forest Dwellers (Recognition of Rights) Act 1973,
2006.

A meeting of the Sub-Divisional level Committee of Sarkaghat Sub-
Division, constituted under PRA, 2006 was held under the
chairmanship/chairpersonship of Mr/ Ms. Sik. Prashar SDO (Civil) Sarkaghat
30-6-15 at 10-30 AM/PM at Sighat (Place) in which the application(s) of the
applicant(s) of Sandaha Gram Sabha, claiming rights in F.R.C. Sandaha forest
area(s) under PRA, 2006, duly processed and recommended by the Sandaha
Gram Sabha, were discussed to consider the same for recommendation to the District
Level Committee.

After scrutiny of the documents and detailed discussions, the claim of following
applicants were found to be in order and recommended for admission to District Level
Committee :-

S.No. Name of Applicant* Name of Forest Detail of forest Right

- 1.
- 2.

Claims of following applicants were not found in order and hence rejected :-

S.No. Name of Applicant* Name of Forest Detail of forest Right

- 1.
- 2.

OR

✓ As informed by Sandaha Gram Sabha, no application was received claiming rights in
forest area.

Place: SarkaghatDate: 30-6-15

SDO (Civil) cum-Chairman/Chairperson

Sub-Divisional Officer (C)
Sarkaghat Distt. Mandi (HP)

*Name of the local people who have applied for admission of rights in the said
forest area.

At home
Addl. District Magistrate
Mandi Distt. Mandi (H.P.)

**NAME OF WORK/ PROPOSAL :- CONSTRUCTION LINK ROAD CHOWK
TO SANDOA VIA DHARJOL ROPRI DHAR KM.0/00 TO 4/810.**

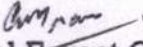
File No:- FP/HP/ROAD/40734/2019


Date of Proposal:- 19-06-2019

CHECK LIST SERIAL NUMBER - 20

**JOINT CERTIFICATE REGARDING NON-AVAILABILITY OF NON
FOREST LAND FOR RAISING COMPENSATORY PLANTATION**

This is to certify that all the Government waste land in this district is considered as forest land in view of 1952 Notification of Government of Himachal Pradesh. Hence there is non-availability of suitable non forest land within the jurisdiction of Suket Forest Division, for raising of compensatory afforestation in lieu of diversion of **1.8272 hect** Forest Land for the **CONSTRUCTION LINK ROAD CHOWK TO SANDOA VIA DHARJOL ROPRI DHAR KM.0/00 TO 4/810.**


Divisional Forest Officer,
Suket Forest Division,


Collector,
Mandi District.

**CERTIFICATE FOR NON-AVAILABILITY OF NON FOREST LAND FOR
RAISING COMPENSATORY PLANTATION**

Certified that more than 50% of the total geographical in the State of Himachal Pradesh is in the category of "Forest". It is further certified that no suitable non-forest land is available for raising compensatory plantation in the State. Hence the compensatory Afforestation shall be done in degraded forest land on double the area being diverted for the **CONSTRUCTION LINK ROAD CHOWK TO SANDOA VIA DHARJOL ROPRI DHAR KM.0/00 TO 4/810.**

Chief Secretary,
to the Government of H.P.


**NAME OF WORK/ PROPOSAL :- CONSTRUCTION LINK ROAD
CHOWK TO SANDOA VIA DHARJOL ROPRI DHAR KM.0/00 TO 4/810.**

File No:- FP/HP/ROAD/40734/2019

Date of Proposal:- 19-06-2019

CHECK LIST SERIAL NUMBER - 23

II	Documents / Information Required for Proposals for Roads , Railways line , Canals and Transmission Lines				
23	The following information/ documents must be given. a) Length and width of road/railway line/canals/transmission line and non-forest area.	Purpose	Length (kms)	Width (mtrs)	Area (Hact.)
		C/o Road in Forest Area	3.217	5.68	1.8272
		Total Forest Land			1.8272
		C/o Road Non Forest Area	1.593	5.68	0.9049
		Total Land			2.7321
	b) In case of expansion of the already existing road/railway line/canal, linear plan clearly showing in distinct colours the already existing width of the proposed road/ railway line/ canal to be expanded and the remaining width of the protect forest strip which would be left after expansion.	NA			
	c) In case of transmission line, the following details may also be given:- i) Number of towers to be erected both in forest and non-forest area. ii) Width of the right of way for transmission line	NA			


**Executive Engineer
Dharmpur Division
HPPWD Dharmpur**

**JOINT INSPECTION OF HPPWD ROAD BY COMMITTEE CONSTITUTED BY H.P.
STATE GOVERNMENT FOR DIVERSION OF FOREST LAND FOR NON FORESTRY
PURPOSE U/S 2 OF FCA 1980.**

**NAME OF WORK:- CONSTRUCTION OF LINK ROAD CHOWK TO SANDOA VIA
DHARJOL ROPRI KM. 0/00 TO 4/810.DIVERSION OF 1.8272
HECT. OF FOREST LAND IN FAVOUR OF HPPWD UNDER THE
JURISDICTION OF SUKET FOREST DIVISION, DISTT. MANDI (H.P)**


In pursuance to the notification issued by the Principal Secretary (Forest) to the Govt. of Himachal Pradesh vide No. FFE-B-F-(3)-31/2012 dated 24.10.2013. In compliance to the Judgment of the Hon'ble High Court of Himachal Pradesh in CWP No.5600 of 2012 dated September 05, 2013 titled Shri Manoj Kumar, S/o Shri Shiv Charan Vs UOI and others linked with COPC No.56 of 2009) the following constituted committee inspected the work of **CONSTRUCTION OF LINK ROAD CHOWK TO SANDOA VIA DHARJOL ROPRI KM. 0/00 TO 4/810.on dated :08-10-2020.**


- | | | |
|------------|---|---------------------------|
| I | Sh. S.K Musafir , (IFS)
Chief Conservator of Forest,
Forest Circle Mandi (HP) | (Chair Person) |
| II | Sh. Er. N.P Singh Chauhan
Superintending Engineer,
8th Circle HPPWD Hamirpur | (Member Secretary) |
| iii | Sh. Subhash Chand Prashar, (HPFS)
Divisional Forest Officer,
Suket Forest Division,Sundernagar | (Member) |
| IV | Sh. Zafar Iqbal, (IAS)
Sub Divisional Officer,(Civil)
Sarkaghat Distt. Mandi (HP) | (Member) |
| V | Sh. Er. Jai Pal Naik
Executive Engineer,
Dharmpur Division
HPPWD, Dharmpur | (Member) |


The committee noted the following facts of the proposal under consideration :-


Sr. No.	Description	Remarks															
1	Name of the Circle/ Distt./ Division/ Tehsil/ Range	Mandi/Mandi/Suket/ Sarkaghat/Sarkaghat															
2	Name of the road including kilometer from to	CONSTRUCTION OF LINK ROAD CHOWK TO SANDOA VIA DHARJOL ROPRI KM. 0/00 TO 4/810..DIVERSION OF 1.8272 HECT. OF FOREST LAND IN FAVOUR OF HPPWD UNDER THE JURISDICTION OF SUKET FOREST DIVISION, DISTT. MANDI (H.P)															
3	Total length of the road passing through the forest area and private area	3.217 km length of road is passing through forest land having an area of 1.8272 Hact. and 1.593 km length is passing through private land having an area 0.9049 Hact.															
4	Length of the road from which forest land has already been broken/ already constructed.	2.937 km. (2.937*4)= 1.1748 Hact.															
5	Length of the road and extent (in hectare) passing through forest	3.217 KM (1.8272 Hact.)															
6	Date of starting the work	Since, the violation has not been done by PWD, date of start of work is not available with the department.															
7	Name of the organization which constructed the road	Local People/ Panchayat.															
8	For completing the work whether there is need to use additional forest area of alignment can be changed without further use of forest land.	Yes. For completing the work additional forest area is required as alignment cannot be changed.															
9	If not, total length of the road forest area required for completing the work (including the forest area used and to be used)	<p>Total length of the road passing through forest land = 3.217 km and total forest area required including the existing track/road = 1.8272 Hact.</p> <table> <tr> <td>Forest area already used.</td><td>2.937 * 4</td><td>1.1748 HA</td></tr> <tr> <td>Forest area to be used</td><td>0.280 * 5.68</td><td>0.1590 HA</td></tr> <tr> <td></td><td>2.937 * 1.68</td><td>0.4934 HA</td></tr> <tr> <td>Total Forest Land to be new Cutting.</td><td>Total</td><td>0.6524 HA</td></tr> <tr> <td>Total Area of Forest Land.</td><td></td><td>1.8272 HA</td></tr> </table>	Forest area already used.	2.937 * 4	1.1748 HA	Forest area to be used	0.280 * 5.68	0.1590 HA		2.937 * 1.68	0.4934 HA	Total Forest Land to be new Cutting.	Total	0.6524 HA	Total Area of Forest Land.		1.8272 HA
Forest area already used.	2.937 * 4	1.1748 HA															
Forest area to be used	0.280 * 5.68	0.1590 HA															
	2.937 * 1.68	0.4934 HA															
Total Forest Land to be new Cutting.	Total	0.6524 HA															
Total Area of Forest Land.		1.8272 HA															
10	Detail of the damages caused to bio-diversity including number of trees felled other than breaking the earth (which is already covered under point 5 above)	As per record, no damage has been done to bio-diversity except cutting of the earth.															


11	Detail of the soil conservation/ engineering works necessary on the upper and lower sides of the road for its strengthening and avoiding landslides.	No debris would be dumped along the road. The road construction would be in half cutting and half filling pattern. The surplus muck/soil would be dumped in the earmarked dumping sites and no damage to the existing flora would be caused. The proposal involves 20 No. R/Walls, 20 No. B/Walls which will help in retaining and stabilizing the soil strata & crate work R/walls for dumping sites are also proposed.
12	Estimated expenditure for carrying out these engineering works Total :-	R/Walls = 10,00,000/- B/Walls = 10,00,000/- Crate Walls = 10,00,000/- vegetative works = 5,00,000/- 35,00,000
13	Recommendations of the committee (should include length in kilometers, extent of forest land additionally required for completing the work, expenditure to be incurred on engineering/ vegetative works necessary for stabilizing the soil/ boulders and upper and lower sides of the road etc.)	The committee observed that the total length of proposed road is 4.810 km , out of which 3.217 km (1.8272 Hact. for road is forest area. An amount of Rs. 35 Lakhs is likely to be incurred on engineering / vegetative works necessary for stabilization of the soil / cut slopes. (ii) The user agency under takes to pay the penal amount if any to be levied by Regional Officer/MOEF Dehradun.


Executive Engineer,
Dharmpur Division
HPPWD, Dharmpur


Divisional Forest Officer,
Suket Forest Division
Distt. Mandi (H.P)


Sub Divisional Officer,(Civil)
Sarkaghat Distt. Mandi (HP)


Superintending Engineer,
8th Circle HPPWD Hamirpur
Distt. Hamirpur (H.P)


Chief Conservator of Forest,
Forest Circle Mandi (HP)
Distt. Mandi (H.P)

No.C.I.7/ 6001
H.P. Forest Department.

Dated Kullu, the/ 2-2-19

6155
7-2-019

From: Divisional Forest Officer,
Wildlife Division, Kullu.

To: The Senior Executive Engineer,
Dharampur Division HP, PWD. Dharampur,
Distt. Mandi HP.

Subject: Certificate regarding areal distance of Wild Life Sanctuary.

Sir,


Kindly refer to your office letter No. PW-DPD-CB-WA-FCA/2018/20387
dt. 08.01.2019 on the subject cited above.

2. In this connection, it is intimated that the areal distance from Bandli Wild
Life Sanctuary to Construction of Chowk Dharjole Ropari Sandoa Road is 32 KM.

It is also intimated that there will be no adverse impact of Bandli Wild
Life Sanctuary by Construction of above road.

This is for favour of information and necessary action please.

Yours Faithfully,


Divisional Forest Officer,
Wildlife Division, Kullu.

D
:o

B


**NAME OF WORK/ PROPOSAL :- CONSTRUCTION LINK ROAD
CHOWK TO SANDOA VIA DHARJOL ROPRI DHAR KM.0/00 TO 4/810.**

File No:- FP/HP/ROAD/40734/2019

Date of Proposal:- 19-06-2019

CERTIFICATE

Certified that the debris/ muck generated during the "**CONSTRUCTION
LINK ROAD CHOWK TO SANDOA VIA DHARJOL ROPRI DHAR
KM.0/00 TO 4/810.**" will be used locally by filling the approaches of slab
culvert and R/Walls etc.


**Executive Engineer
Dharmpur Division
HPPWD Dharmpur**


**NAME OF WORK/ PROPOSAL :- CONSTRUCTION LINK ROAD
CHOWK TO SANDOA VIA DHARJOL ROPRI DHAR KM.0/00 TO 4/810.**

File No:- FP/HP/ROAD/40734/2019

Date of Proposal:- 19-06-2019

CERTIFICATE

Certified that the alignment **CONSTRUCTION LINK ROAD CHOWK TO
SANDOA VIA DHARJOL ROPRI DHAR KM.0/00 TO 4/810**.is final and not
likely to be changed at any stage.


**Executive Engineer
Dharmpur Division
HPPWD Dharmpur**