

-677-  
**FORM-I**  
**(for linear projects)**  
**Government of Telangana**  
**Office of the District Collector, Rangareddy**

\*\*\*\*

**Rc No. T3/Forest/RR/TDWSP/2014-15**

**Dated: 27 /04/2016**

**TO WHOMSOEVER IT MAY CONCERN**


In compliance of the Ministry of Environment and Forests(MoEF), Government of India's Letter No.11-9/98-FC(pt) dated 3<sup>rd</sup> August 2009 wherein the MoEF issued guidelines on submission of evidences for having initiated and completed the process of settlement of rights under the Scheduled Tribes and Other Traditional Forest Dwellers (recognition of Forest Rights) Act, 2006(FRA for short) on the forest land proposed to be diverted for non-forest purposes read with MoEF's letter dated 5<sup>th</sup> February-2013 wherein MoEF issued certain relaxation in respect of linear projects, it is certified that 12.23 Hectares of forest land proposed to be diverted in favour of Superintending Engineer, TDWSP(RWS&S) Circle, Hyderabad for Laying of Drinking water pipeline for "Telangana Drinking Water Supply Project"-in Srisailem Segment-7, in Ibrahimpatnam, Maheshwaram, Rajendranagar, Chevella, Pargi, Vikarabad, Thandur Constituencies of Rangareddy District falls within Jurisdiction of Ibrahimpatnam, Manchal, Hayatnagar, Kandukur, Maheshwaram, Shamshabad, Chevella, Nawabpet, Pudur, Kulkacherla, Gandeed, Doma, Pargi, Bantwaram, Dharur, Vikarabad, Mominpet, Yalal, Peddamul, Basheerabad, Tandur mandals.


It is further certified that:

- (d) The complete process for identification and settlement of rights under the FRA has been carried out for the entire 12.23 Ha Hectares of forest area proposed for diversion. A copy of records of all consultations and meetings of the forest rights committee, Grama Sabas Resolutions, Sub-Divisional Level Committee and the District Level Committee are enclosed.
- (e) The diversion of forest land for facilities managed by the Government as required under section3(2) of the FRA have been completed and the Grams sabhas have given their consent to it.
- (f) The proposal does not involve recognized rights of Primitive Tribal Groups and Pre-Agricultural communities.

Encl: As Above

"Attested"

  
Superintending Engineer  
TDWSP(RWS&S) Circle  
Hyderabad.

  
Collector & District Magistrate  
Ranga reddy District  
(Official seal of the District Collector)  
**COLLECTOR**  
**Ranga Reddy Dist.**

94 4179



-679-



**RESOLUTION OF THE DISTRICT LEVEL COMMITTEE OF RoFR ACT, 2006  
UNDER THE CHAIRMANSHIP OF DISTRICT COLLECTOR:RR DISTRICT::DATED:**

**Chairman: District Collector, Rangareddy**

**RC.No.03-1/3/Water Grid/RR/TDWSP/2014-15**

**Dt: 27/04/2016**

The following members are present

Sl.No	Members	Signature
1.	Divisional Forest officer, Hyderabad Rangareddy	
2.	District Tribal Welfare Officer	

The Superintending Engineer, TDWSP(RWS&S) Circle, Hyderabad has requested to issue certificate in Annexure-I(Form-1) linear project as per MoEF's F.No.11-9/98-FC(pt),dated:05-07-2013 in respect of proposals submitted for diversion of **total 12.23 Ha** forest land (**2.819 Ha** of forest land lying in Kandlapalli RF in Vikarabad Section, Naskal RF Ibrahimpur, RF Mittakodur, Bompally RF in Pargi Sections, Mujahidpur RF, Pursampally RF, Thirumalapur RF in Kurkacherla section of Mohmadabad Pargi range, Domnair RF and Mudimyal RF of Hyderabad section in Hyderabad Central range of Rangareddy Hyderabad Division, **6.245 Ha** of Forest land lying in Adhalpur section, Dharur section, Vikarabad section, Mothukupally section of Vikarabad range and in Adicherla section, Tandur section, Tattepally section, Juntapally section, Bantwaram section of Tandur range in Hyderabad Division RangaReddy and **3.164 Ha** of forest lying in Ibrahimpatnam, yacharam & Mankhal sections of Hyderabad South range and Uppal Section of Hyderabad North range in Hyderabad Division RangaReddy for laying of pipeline and construction of other structures for "Providing Drinking Water to Chevella, Vikarabad, Pargi, Tandur and Maheshwaram Constituencies in Rangareddy from Srisailem Reservoir under Telangana drinking Water supply project (TDWSP)" under Sisailam segment" in favour of Superintending Engineer, TDWSP(RWS&S) Circle, Hyderabad.

Accordingly the Grama Sabas of Kandlapally Grampanchayat, Thirumalapur Grampanchayat (Pudur Mandal), Mujahipur Grampanchayat, Ramireddypally Grampanchayat, Kamanpalle Grampanchayat, Thirumalapur Grampanchayat (Kulkacherla Mandal), lingapally Grampanchayat, Makthavenkatapur Grampanchayat, Kothapally Grampanchayat, Shaikpally Grampanchayat, gandeed Grampanchayat, Uttupally Grampanchayat, Ibrahimpur Grampanchayat, Kothwalguda Grampanchayat, Mudimyal Grampanchayat, Palgutta Grampanchayat, Nagaram Grampanchayat, Gurudotla Grampanchayat, Dharur Grampanchayat, Dharur RS Grampanchayat, Dornal Grampanchayat, Gattepally Grampanchayat, Nagasamundar Grampanchayat, Rasnam Grampanchayat, Pagidial Grampanchayat, Banapur Grampanchayat, Kondapur Grampanchayat, Mansanpally Grampanchayat, Regondi Grampanchayat, Bantwaram Grampanchayat, Barwad Grampanchayat, Kerelly Grampanchayat, Godumaguda Grampanchayat, Girgitapally Grampanchayat, Madanpally Grampanchayat, Beerole Grampanchayat, Erravalli Grampanchayat, Izrachittampally Grampanchayat, Yenkepally Grampanchayat, Kesaram Grampanchayat, Juntapally Grampanchayat, Nellapally Grampanchayat, damerched Grampanchayat, Gingurthy Grampanchayat, Athkur Grampanchayat, Adikcherla Grampanchayat, Ibrahimpatnam Grampanchayat, Raipole Grampanchayat, Dadpally Grampanchayat, Rangapur Grampanchayat, Agapally Grampanchayat, Japal Grampanchayat, Thippaiguda Grampanchayat, Gungal



Grampanchayat, Thulekan Grampanchayat, Kawadipally Grampanchayat, Gummadivelly Grampanchayat, Agarmiyaguda Grampanchayat,

Thummaloor Grampanchayat, Thukkuguda Grampanchayat, Harshaguda Grampanchayat and Nagaraj Grampanchayat have passed resolution stating that there is no objection for diversion of proposed forest land of 12.23 Ha (respective jurisdiction) in favour of Superintending Engineer, TDWSP (RWS&S) Circle, Hyderabad as there is no encroachments by the tribal people in the proposed forest land to be diverted and further resolved that there are no pending RoFR claims to be settled under the Forest Rights Act on this land.

Basing on the resolution passed by the Grama Sabas, the members of Sub-Divisional Level Committee, Chevella, Vikarabad & Saroornagar have no objection regarding the diversion of forest land measuring total extent of **12.23 Ha** in Vikarabad Section, Naskal RF Ibrahimpur, RF Mittakodur, Bompally RF in Pargi Sections, Mujahidpur RF, Pursampally RF, Thirumalapur RF in Kurkacherla section of Mohmadabad Pargi range Domnair RF and Mudimyal RF of Hyderabad section in Hyderabad Central range, Adhalpur section, Dharur section, Vikarabad section, Mothukupally section of Vikarabad range, Adicherla section, Tandur section, Tattepally section, Juntapally section, Bantwaram section of Tandur range, Ibrahimpatnam, yacharam & Mankhal sections of Hyderabad South range and Uppal Section of Hyderabad North range in Hyderabad Division under respective jurisdictions for "Laying of Pipe Line and Construction of Other Structures for Providing safe Drinking Water in Srisailem Segment (Segment-7), Rangareddy District" in favour of Superintending Engineer, TDWSP(RWS&S) Circle, Hyderabad.

Basing on the resolution passed by the Grama Sabas and Sub- Divisional Level Committees, the members of District Level Committee, Rangareddy have no objection regarding the diversion of forest land measuring total extent of 12.23 Ha in Vikarabad Section, Naskal RF Ibrahimpur, RF Mittakodur, Bompally RF in Pargi Sections, Mujahidpur RF, Pursampally RF, Thirumalapur RF in Kurkacherla section of Mohmadabad Pargi range, Domnair RF and Mudimyal RF of Hyderabad section in Hyderabad Central range and Adhalpur section, Dharur section, Vikarabad section, Mothukupally section of Vikarabad range and in Adicherla section, Tandur section, Tattepally section, Juntapally section, Bantwaram section of Tandur range and Ibrahimpatnam, yacharam & Mankhal sections of Hyderabad South range and Uppal Section of Hyderabad North range in Hyderabad Division Ranga Reddy under respective jurisdictions for "Laying of Pipe Line and Construction of Other Structures for Providing safe Drinking Water in Srisailem Segment (Segment-7), Rangareddy District" in favour of Superintending Engineer, TDWSP(RWS&S) Circle Hyderabad, and subsequent issue of certificate in Form-1.

"Attested"

Superintending Engineer  
TDWSP(RWS&S) Circle  
Hyderabad.

CHAIRMAN,  
DISTRICT LEVEL COMMITTEE  
DISTRICT COLLECTOR  
RANGAREDDY  
COLLECTOR  
Ranga Reddy Dist.