

From

Thiru.G. Asokbabu,
Block Development Office(BP),
Panchayat Union,
Annagramam.

To

Principal Chief Conservator of Forests,
(Head of Forest Force),
Panagal Maligai, Saidapet,
Chennai 600 015.

Roc No.A6/1812/2019, Dated 11.2020

Sir,

Sub: Forest (Conservation) Act, 1980 - Villupuram Forest Circle / Cuddalore Forest Division - Proposal for diversion of 0.1212 ha of forest land for construction of approach road, cremation shed, providing water supply to burial ground of Chinnapettai Village in Cuddalore District - Submission of proposal in hard copies by the User Agency - Regarding

- Ref.: 1) Online Proposal by the User Agency on 26.06.2020.
2) The Principal Chief Conservator of Forests letter No TS3/57874/2019 dated 19.03.2020, 10.06.2020 and 27.07.2020.
3) The Principal Chief Conservator of Forests letter No TS3/57874/2019 dated 04.09.2020 and 16.10.2020.

I invite kind attention to the reference 1st cited, wherein, online application was submitted under Section 2 of Forest (Conservation) Act, 1980 for diversion of 0.1212 ha of forest land for construction of approach road, cremation shed providing water supply to burial ground of Chinnapettai Village in Annagramam Panchayat Union of Cuddalore District as detailed below:-

Sl No	Name of the Work
1	Formation of BT Road 152m x 5m = 760m ² (0.076 ha)
2	Construction of Cremation Shed 15m x 15m = 225m
3	Providing Water Supply (Hand Pump 6" dia, 220ft depth borewell) to Burial Ground = 15m x 5m = 75m ² (0.0075 ha)
4	Providing Street light to Burial Ground (152m length, 415 Voltage carrying capacity, over transmission line)

In this regard, as called for in the reference 3rd cited, dated 04.09.2020, I am furnishing herewith Part I of Form-A with proper authentication by the user agency (3 Copies)

Further, as instructed, acknowledgements received from Conservator of Forest Villupuram Circle, District Forest Officer, Cuddalore Forest Division and District Collector, Cuddalore are uploaded in web portal

I kindly request that the clearance may be issued early.

Encl.: Part I of Form-A

Block Development Officer(BP)
Annagramam

10/11/20

FORM - A

Form for seeking prior approval of Central Government under section 2 of the Forest(Conservation) Act,1980
for Diversion of fresh forest area

PART - I

(To be filled up by User Agency)

A. General Details

A-1. Project Details

(i). **Proposal No.** : FP/TN/Others/42934/2019

(ii). **Name of Project for which Forest Land is required** : Construction of Approach Road (BT Road), Cremation Shed, Provision of Water Supply to Burial Ground Chinnapettai Village

(iii). **Short narrative of the proposal and Project/scheme for which the forest land is required** : Construction of Approach Road (BT Road), Cremation Shed, Provision of Water Supply to Burial Ground Chinnapettai Village

(iv). **State** : Tamil Nadu

(v). **Category of the Project** : Others

(vi). **Shape of forest land proposed to be diverted** : Linear

(vii). **Estimated cost of the Project(Rupees in lacs)** : 50

(viii). **Total Area of Forest Land proposed for diversion(in ha.)**: 0.1212

(ix). **Non-Forest Land required for this project(in ha.)**: 0

(x). **Total period for which the forest land is proposed to be diverted(in years)**: 30

A-2. Details of User Agency

(i). **Name** : PANCHAYAT UNION ANNAGRAMAM

(ii). **Address1** : PANCHAYAT UNION OFFICE, ANNAGRAMAM ,

(iii). **Address2** : NIL

(iv). **State** : Tamil Nadu

(v). **District** : Cuddalore

(vi). Pin : 607112

(vii). Landmark : NIL

(viii). Email address : blockang@gmail.com

(ix). Landline Telephone No. : 4142-277238

(x). Fax No. : 4142-

(xi). Mobile No. : 7402606236

(xii). Website (if any) : NIL

(xiii). Legal status of User Agency : State Government

A-3. Details of Person Making Application

(i). First Name: SARAVANAN

(ii). Middle Name: NIL

(iii). Last Name: RANGARAJU

(iv). Gender: Male

(v). Designation: BDO

(vi). Address 1: PANCHAYAT UNION OFFICE, ANNAGRAMAM

(vii). Address 2: NIL

(viii). State: Tamil Nadu

(ix). District: Cuddalore

(x). Tehsil: Panruti

(xi). Pin: 607112

(xii). Landmark: NIL

(xiii). Email Address: blockang@gmail.com

(xiv). Landline Telephone No.: 4142-277238

(xv). Fax No.: NIL

(xvi). Mobile No.: 7402606236

(xvii). Copy of documents in support of the competence/authority of the person making this application to make application on behalf of the User Agency:

B. Details of land required for the Project

B-1. Details of proposal seeking prior approval of Central Government under the Act for diversion of forest land for the Project already submitted in the past

List of proposal submitted in Past							
S.no	Proposal Status.	Proposal No.	Moef File No.	Area Proposed for Diversion(Ha.)	Area Diverted(Ha.)	Date of In-Principle Approval	Date of Final Approval
NIL							

B-2. Details of forest land proposed to be diverted

B-2.1 Details of Divisions involved

Details of Divisions involved			
S.no	Division Name	Forest Land(ha.)	Non-Forest Land(ha.)
1.	Cuddalore	0.1212	0

B-2.2 Details of Districts involved

District wise breakup			
S.no	District Name	Forest Land(ha.)	Non-Forest Land(ha.)
1.	Cuddalore	0.1212	0

B-2.3 Village wise breakup




Villages wise breakup			
S.no	Village	Forest Land(ha.)	Non-Forest Land(ha.)
1	Chinnapettai	0.1212	0

B-2.4 Component wise breakup


Component wise breakup			
S.no	Component	Forest Land(ha.)	Non-Forest Land(ha.)

1	a) Formation of BT Road 152m x 5m = 760m ² (0.076	0.076	0
2	b) Construction of Cremation Shed 15m x 15m = 225m	0.0225	0
3	c) Providing Water Supply (Hand Pump 6" dia, 220ft	0.0075	0
4	d) Providing Street light to Burial Ground 152m le	0.0152	0

C. Maps of forest land proposed to be diverted

Division 1. : Cuddalore		
<p>(i). Area of forest land proposed to be diverted(in ha.) : 0.1212</p> <p>(ii). : Linear</p> <p>(b). No. of Segments : One</p>		
Segment wise details		
Segments	Segment Area(in ha.)	Kml File of Segments
1.	0.1212	 View File
<p>(iii). Copy of Survey of India Toposheet indicating boundary of forest land proposed to be diverted: </p> <p>(iv). Scanned copy of the Geo-referenced map of the forest land proposed to be diverted prepared by using GPS or Total Station: </p>		

D. Justification for locating the Project in forest land and details of alternatives examined:

- (i). Copy of note containing justification for locating the Project in forest land: 
- (ii). Whether a copy of map indicating location of alternative examine is required to be provided: No
- (a). Reason for not providing such map VAO Certificate enclosed in addition details

E. Employment likely to be generated

- (i). Whether the Project is likely to generate employment?: No

F. Displacement of People due to the Project, if any

- (i). Whether Project involves displacement?: No

G.

Details of Cost-Benefit analysis for the Project

(i). Whether the Project requires Cost-Benefit analysis?: No

H. Status of Environmental Clearance

(i). Whether the Project requires Clearance under the Environment (Protection) Act 1986 ? :
No

I. Status of Wildlife Clearance

(i). Whether the Project or a part thereof is located in any Protected Area or their Eco sensitive zone? : No

J. Applicability of special provisions governing Scheduled Areas

(i). Whether the Project or a part thereof is located in a Scheduled Area? : No

K. Status of settlement of rights under the Forest Rights Act, 2006 on the forest land proposed to be diverted

(i). Whether the process for settlement of Rights under the Forest Rights Acts 2006 on the forest land proposed to be diverted has been completed? : Yes

(a). Copy of documentry evidence in support of settlement of rights under the Forest Rights Act, 2006 on the forest land proposed to be diverted: 


L. Details of land identified for Compensatory Afforestation














(i). Whether non-forest or Revenue forest land is required to be provided by User Agency?:
Not Applicable

(ii). Whether the area of non-forest land or Revenue forest land required to be provided by User Agency for raising Compensatory Afforestation is less than area of forest land proposed to be diverted ? : Not Applicable

(iii) . Reason for not providing Non-Forest Land: Not Applicable

Additional information Details

Documents		
S.No	Documents	Remarks
1		Certificate for No alternate Government / Vacant land

2		Certificate for requested diversion of reserve forest land
3		Undertaking for the Compensatory Afforestation
4		Undertaking to bear the cost along with any escalation
5		Certificate for no Suitable Alternative non forest land
6		Undertaking for no work violation in forest
7		Undertaking for net present value of forest
8		Undertaking bear the cost of raising and maintenance
9		Undertaking to pay the cost towards lease rent
10		Undertaking to bear the additional net present value
11		VAO Certificate for No Vacant Government Land
12		Acknowledgement received from the District forest officer, Conservator of forest and District Collector
13		RESERVE FOREST MAP
14		Gazzete Notification of Tamil nadu Government

Print page

h. Anu 2
10-11-2020
Block Development Officer (BP)
Panchayat Union, Annagramam.