

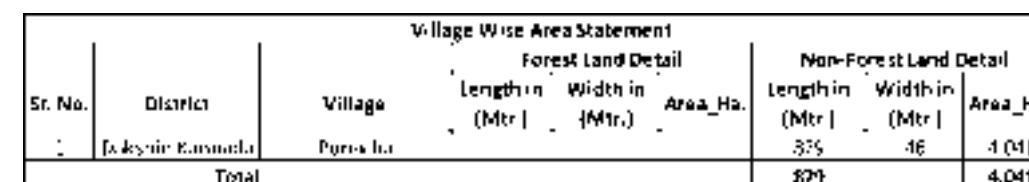
Village Map of Punacha

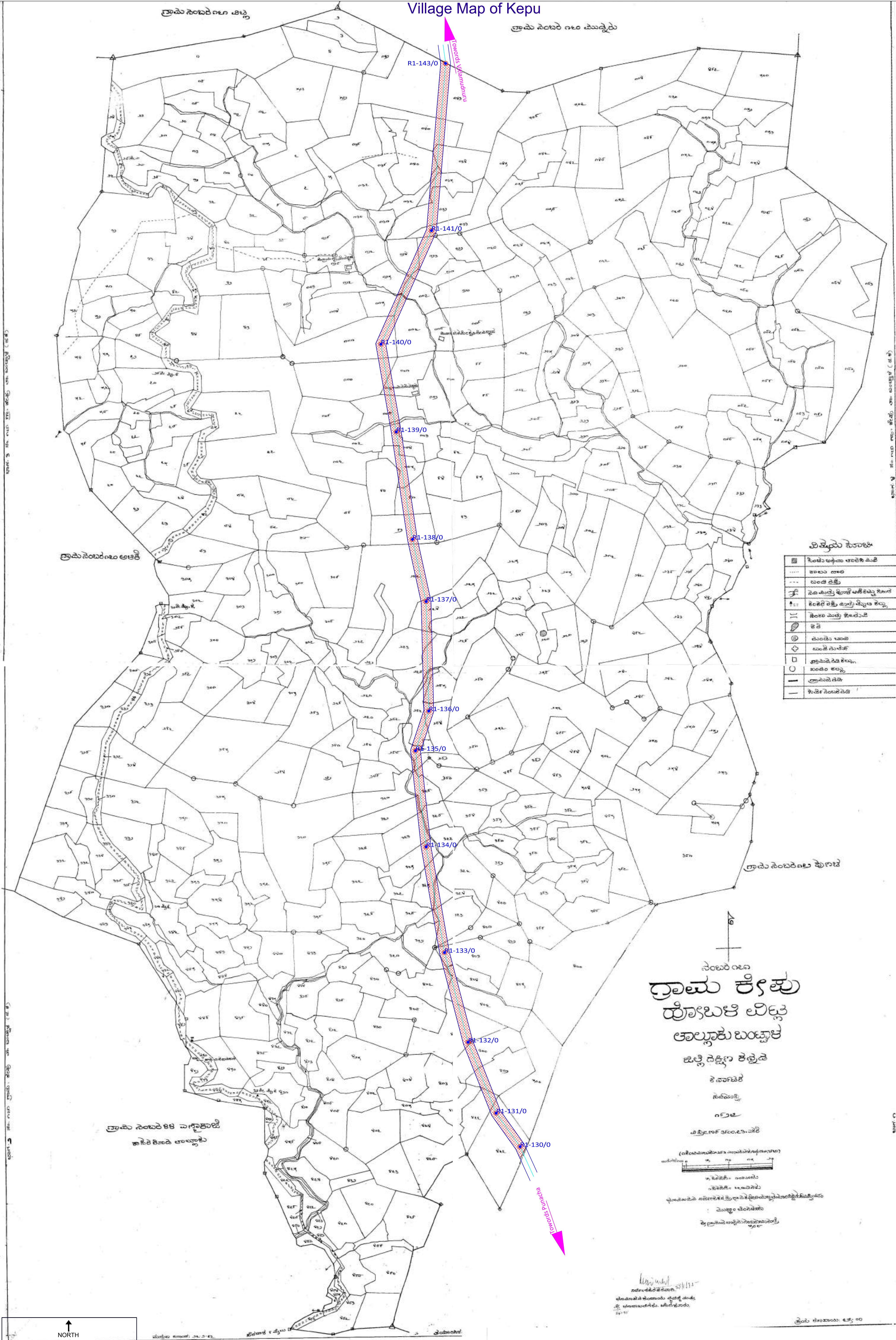
Handwritten text on the left side of the map:

ನಂ. ೪೪
ಎನ್.ಎಚ್. ೪೪
Punacha (Village) ೪೪
Part-C No. 172

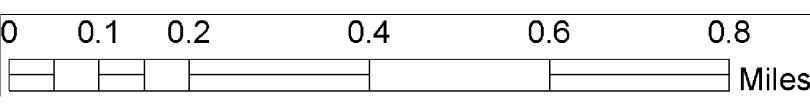
Handwritten text at the bottom left:

ನಂ. ೪೪
ಎನ್.ಎಚ್. ೪೪
Kerala State Capital





LEGEND	
400 KV QUAD D/C UDUPI (UPCL) -KASARGODE TRANSMISSION LINE	
USER AGENCY:- UDUPI KASARGODE TRANSMISSION LIMITED	
	Proposed Route
	46 mtr. ROW (Right of Way)
	Tower Location
	DGPS Point
	Forest Land
	Non Forest Land
Scale:-1 C.M=79 Meters	



Coordinates of Tower Location			
Sr. No.	Location No.	Decimal Degree	UTM
		Latitude	Longitude
108	R1-130/0	12.089206	75.121812
109	R1-131/0	12.090630	75.120780
110	R1-132/0	12.093628	75.119571
111	R1-133/0	12.097426	75.118538
112	R1-134/0	12.101906	75.117614
113	R1-135/0	12.105980	75.117310
114	R1-136/0	12.107658	75.117883
115	R1-137/0	12.112300	75.117658
116	R1-138/0	12.114918	75.117184
117	R1-139/0	12.119481	75.116486
118	R1-140/0	12.123194	75.115827
119	R1-141/0	12.128005	75.118008
120	R1-143/0	12.135085	75.118622

Village Wise Area Statement						
			Forest Land Detail		Non-Forest Land Detail	
Sr. No.	District	Village	Length in (Mtr.)	Width in (Mtr.)	Area_Ma.	
					Length in (Mtr.)	Width in (Mtr.)
2	Dakshin Kannada	Kepu			5275	46
Total					5276	24.268

Village Map of Vitlamudnuru

Coordinates of Tower Location					
Sr. No.	Location No.	Decimal,Degree		UTM	
		Latitude	Longitude	Easting	Northing
143	R1-168/0	12.816447	75.094694	510276	1416839
144	R1-168/1	12.819175	75.094458	510251	1417141
145	R1-168/2	12.822931	75.094133	510215	1417556
146	R1-169/0	12.827585	75.094595	510265	1418071
147	R1-169/1	12.830163	75.091581	509938	1418356

Village Wise Area Statement							
Sr. No.	District	Village	Forest Land Detail			Non-Forest Land Detail	
			Length in (Mtr.)	Width in (Mtr.)	Area_Ha.	Length in (Mtr.)	Width in (Mtr.)
3	Dakshin Kannada	Vitlamudnuru	319	46	1.467	1181	46
Total			319		1.467	1181	

NORTH

LEGEND

400 KV QUAD D/C UDUPI (UPCL) -KASARGODE TRANSMISSION LINE

USER AGENCY:- UDUPI KASARGODE TRANSMISSION LIMITED

Proposed Route

46 mtr.ROW (Right of Way)

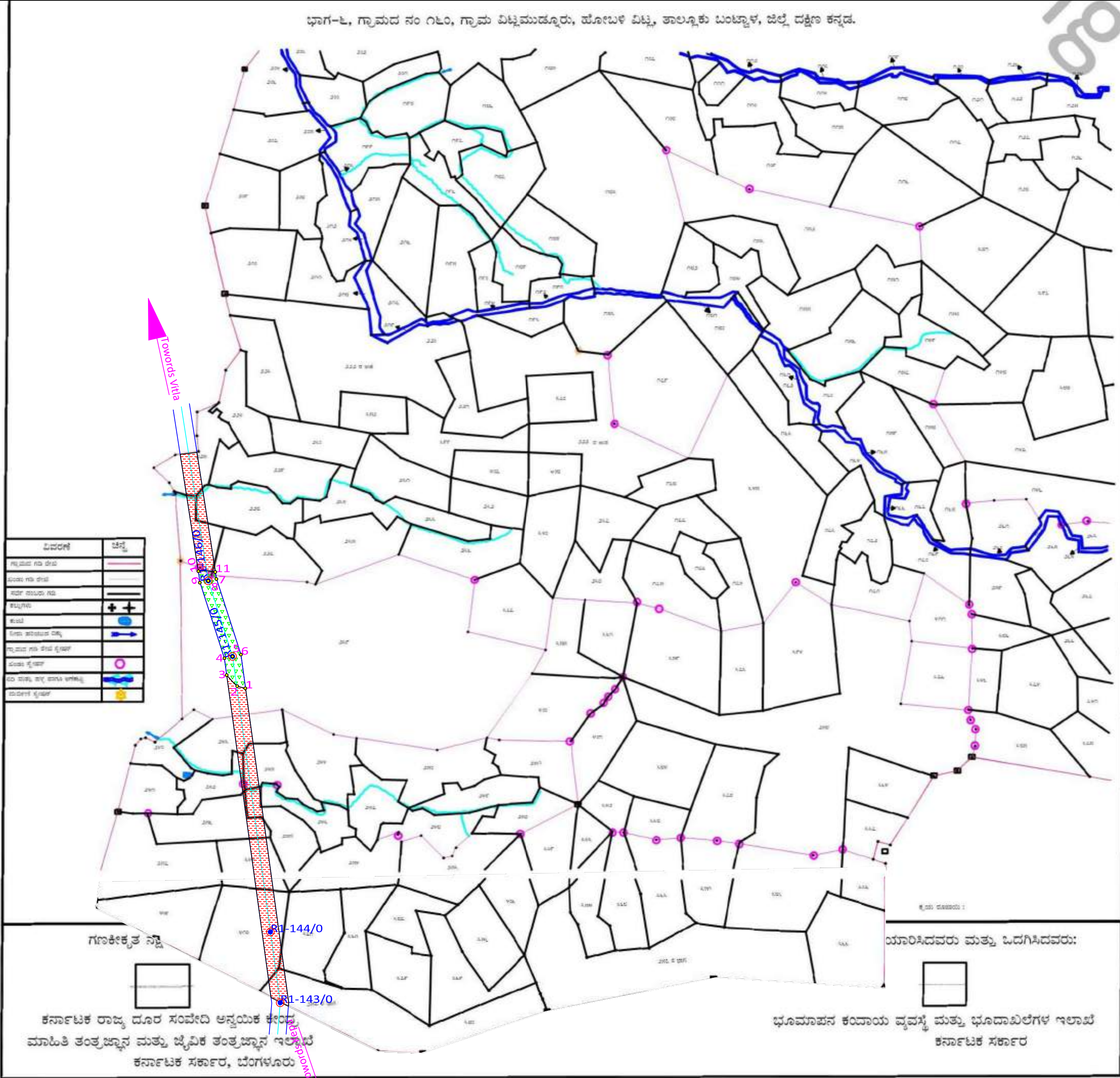
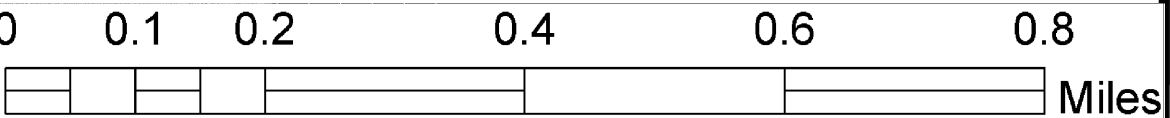
Tower Location

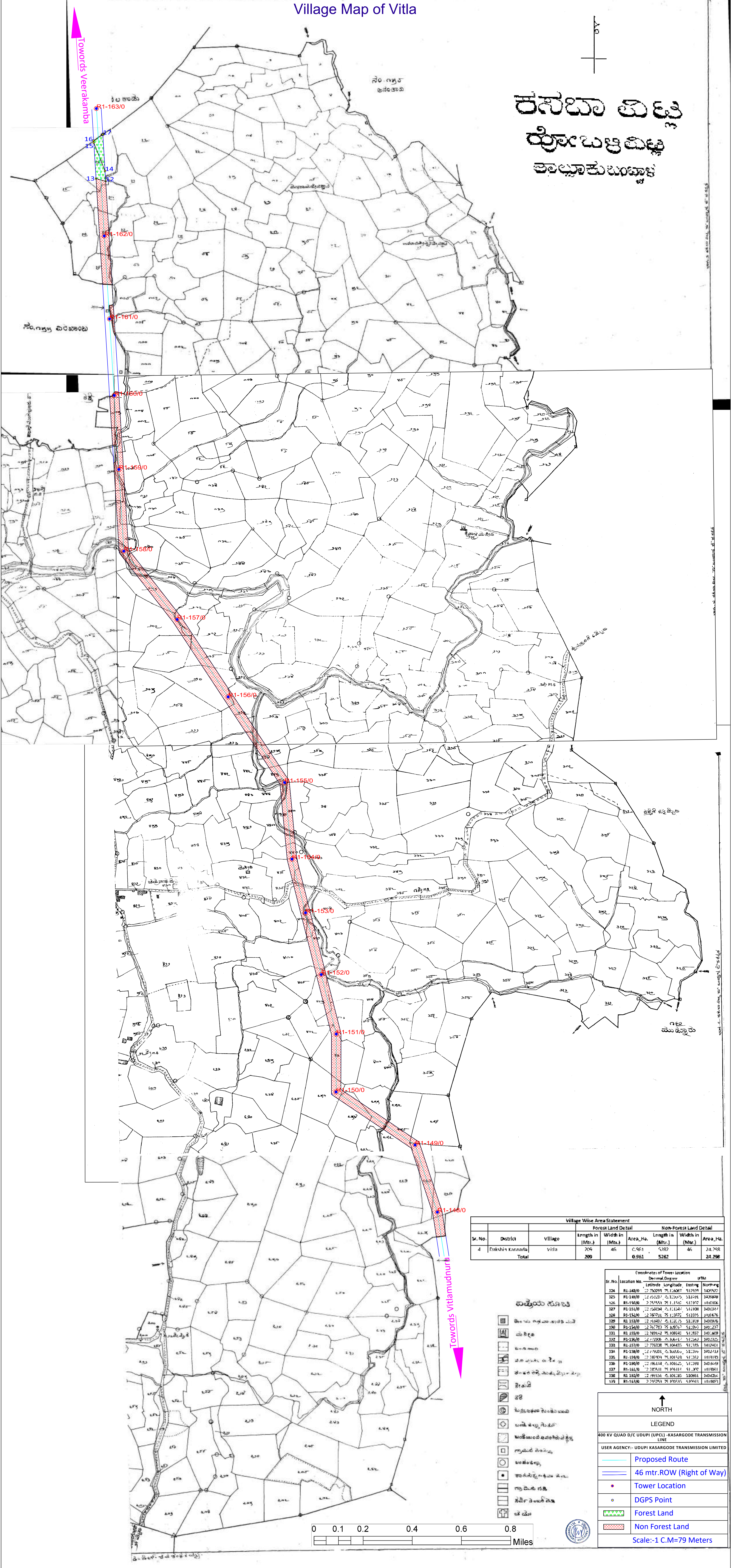
DGPS Point

Forest Land

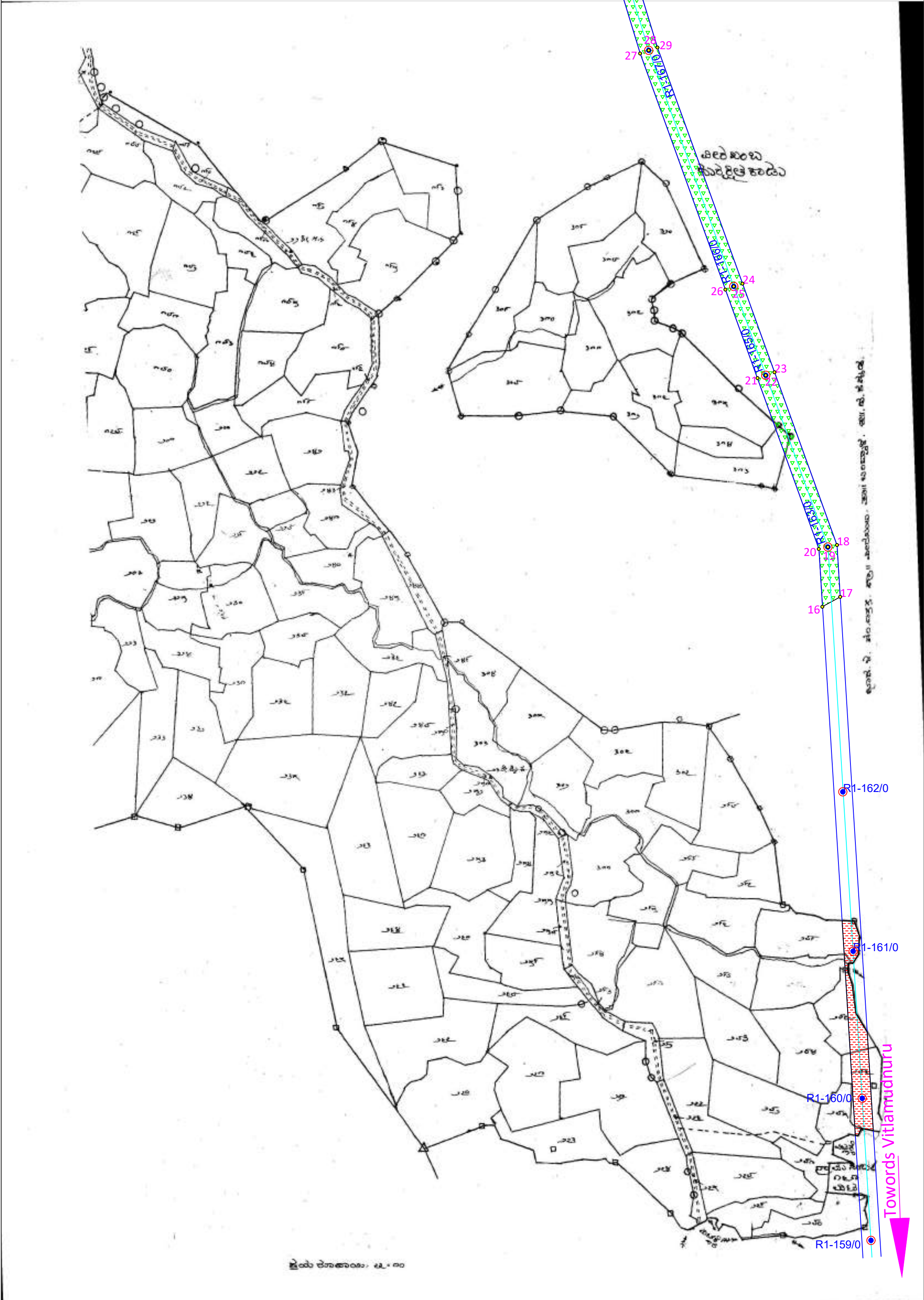
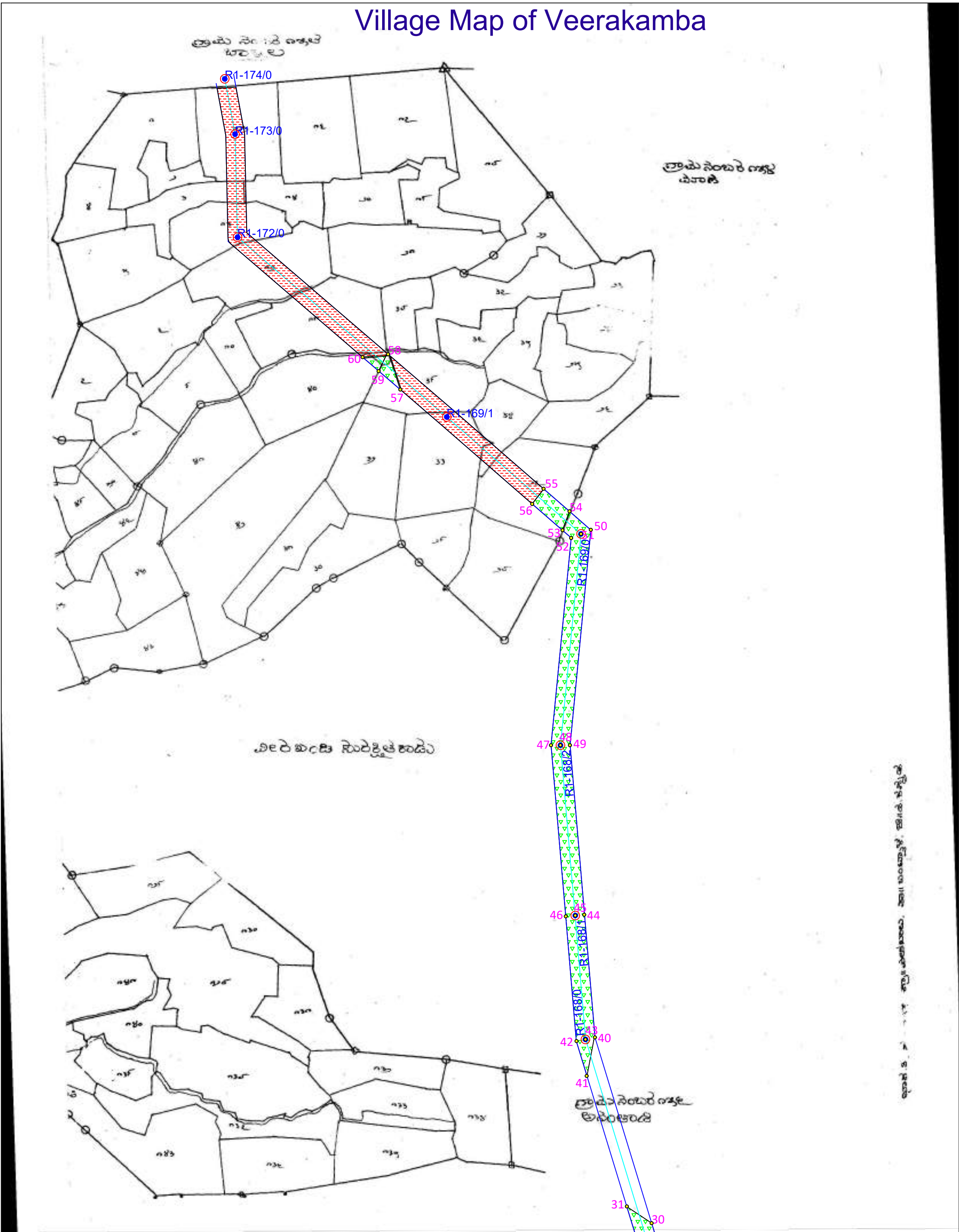
Non Forest Land

Scale:-1 C.M=79 Meters





Village Map of Veerakamba



↑
NORTH

LEGEND

400 KV QUAD D/C UDUPI (UPCL) - KASARGODE TRANSMISSION LINE

USER AGENCY:- UDUPI KASARGODE TRANSMISSION LIMITED

Proposed Route

46 mtr.ROW (Right of Way)

Tower Location

DGPS Point

Forest Land

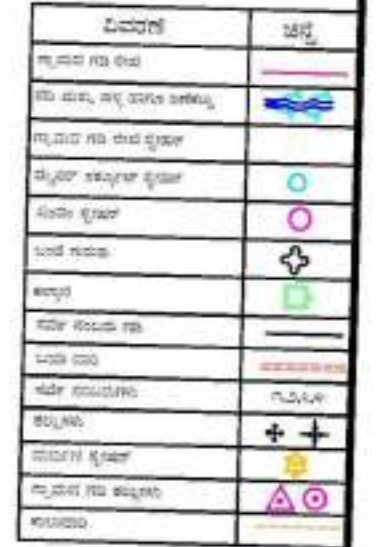
Non Forest Land

Scale:-1 C.M=79 Meters

Coordinates of Tower Location				
Sr. No.	Location No.	Decimal Degree Latitude	Longitude	UTM Easting Northing
135	R1-159/0	12.782903	75.101828	511072 1431310
136	R1-160/0	12.785144	75.101625	511080 1431380
137	R1-161/0	12.782511	75.101414	511007 1431361
138	R1-162/0	12.793156	75.101183	510981 1432262
139	R1-163/0	12.798733	75.100853	510939 1432883
140	R1-165/0	12.802682	75.099385	510786 1435317
141	R1-166/0	12.804711	75.099444	510705 1435547
142	R1-167/0	12.810111	75.096651	510495 1436139
143	R1-168/0	12.816447	75.094094	510276 1436839
144	R1-168/1	12.819115	75.094158	510251 1437141
145	R1-168/2	12.822931	75.094132	510215 1437556
146	R1-168/0	12.827545	75.094545	510265 1438071
147	R1-168/1	12.830153	75.091581	509928 1438356
148	R1-172/0	12.834126	75.086681	509426 1438794
149	R1-173/0	12.835392	75.086651	509422 1439045
150	R1-174/0	12.837618	75.086595	509397 1439180

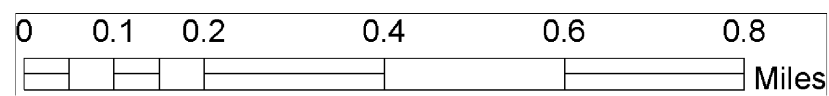
Village Wise Area Statement					
Sr. No.	District	Village	Forest Land Detail		
			Length in (Mtr.)	Width in (Mtr.)	Area Ha.
5	Dakshin Kannada	Veerakamba	3239	46	14.999
Total			3239	46	14.999

ವೀರಕಂಬ ಮೀಸಲು ಅರಣ್ಯ



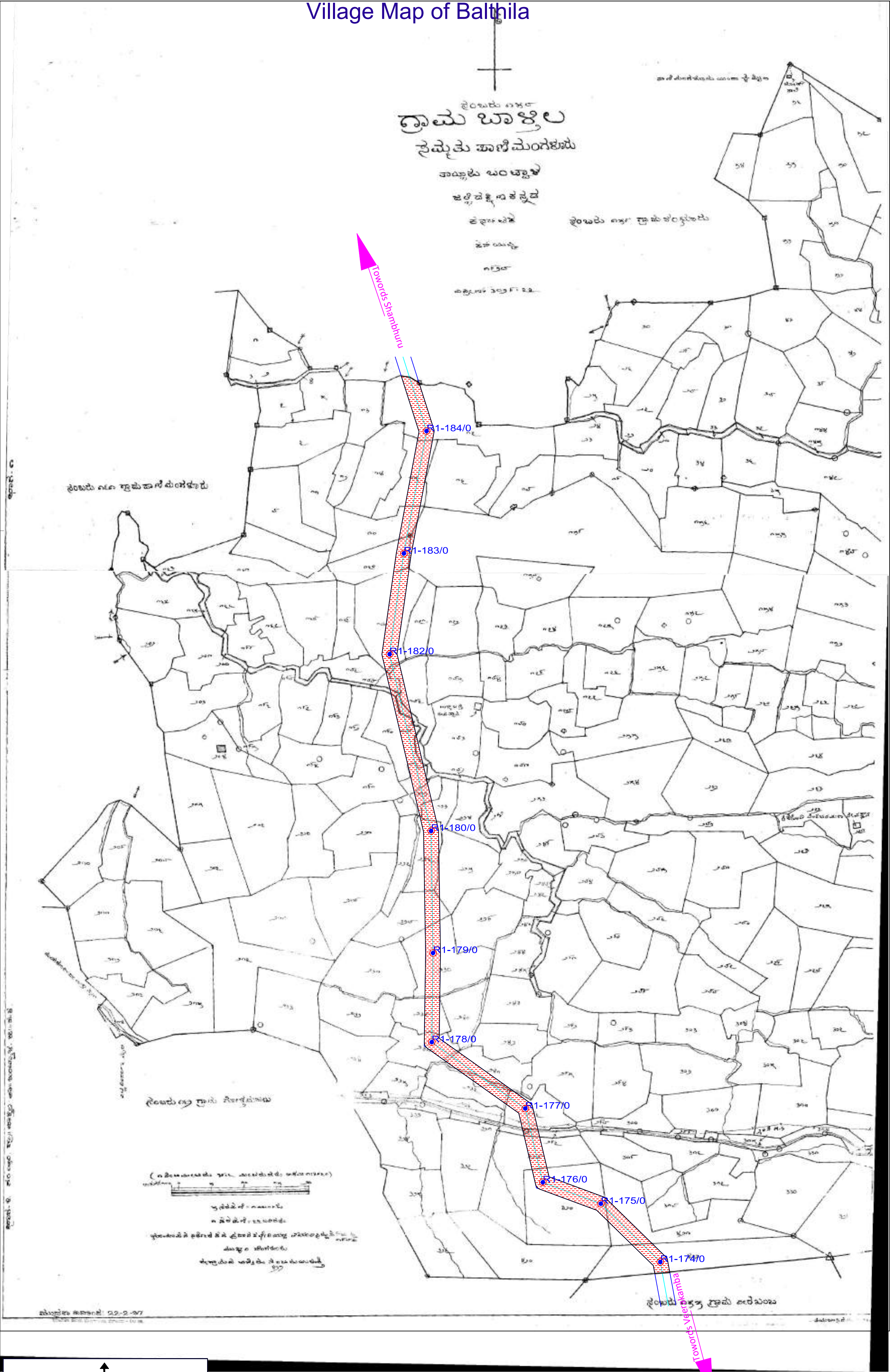
USER AGENCY:- UDUPI KASARGODE TRANSMISSION LIMITED

Scale:-1 C.M=79 Meters



Coordinates of Tower Location					
Sr. No.	Location No.	Decimal Degree		UTM	
		Latitude	Longitude	Easting	Northing
142	R1-1670	13 310111	75 095561	512490	1415159
143	R1-1680	13 316447	75 094574	512226	1415395

Village Map of Balthila



NORTH

LEGEND

400 KV QUAD D/C UDUPI (UPCL) - KASARGODE TRANSMISSION LINE

USER AGENCY:- UDUPI KASARGODE TRANSMISSION LIMITED

Proposed Route

46 mtr.ROW (Right of Way)


Tower Location

DGPS Point

Forest Land

Non Forest Land

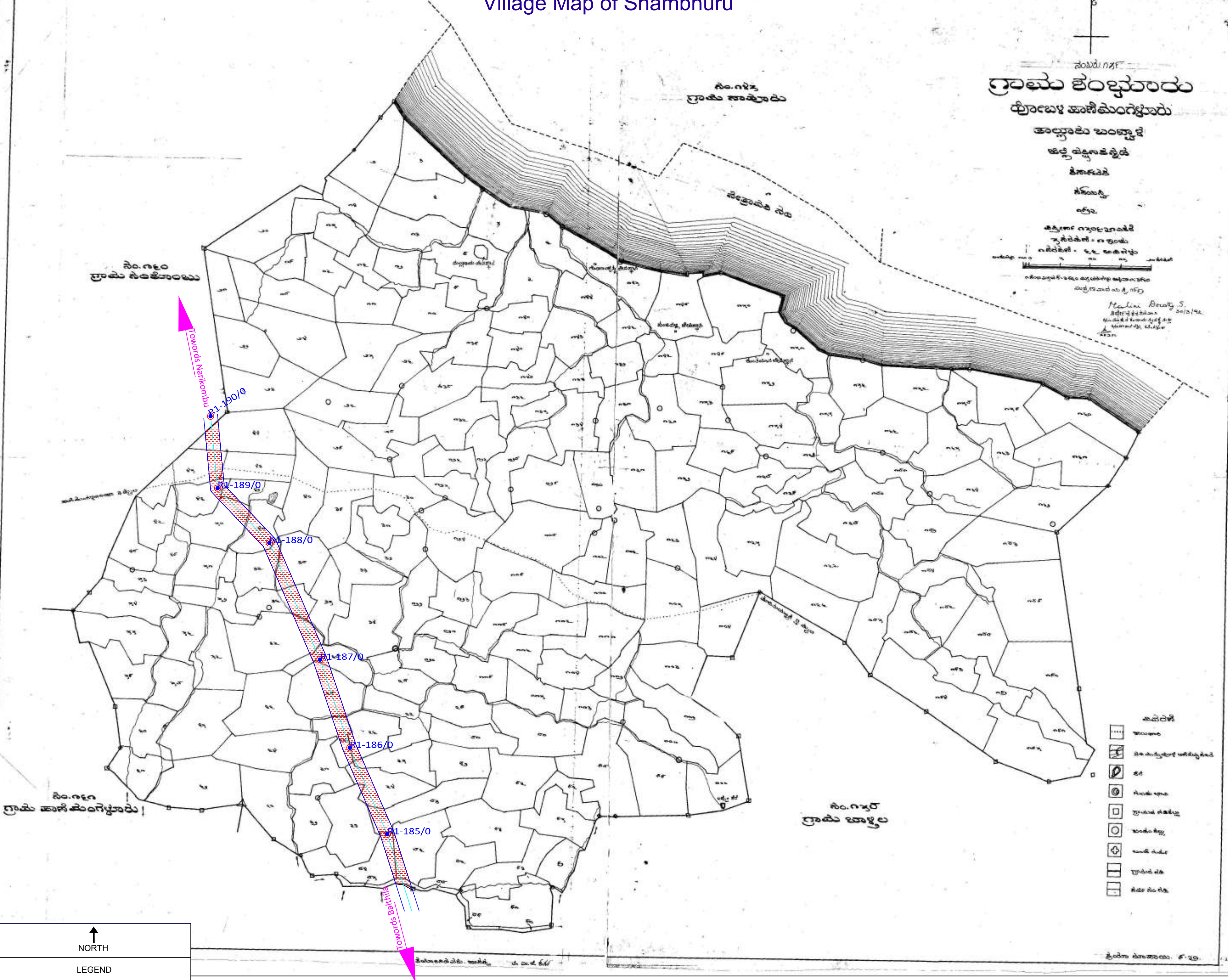
Scale:-1 C.M=79 Meters



Coordinates of tower location				
Sr.No.	Location No	Decimal Degree	UTM	
		Latitude	Longitude	Easting
150	RI-175/0	12.532125	75.358520	509257
151	RI-176/0	12.532142	75.358527	509257
152	RI-176/0	12.532142	75.358527	509257
153	RI-177/0	12.532142	75.358527	509257
154	RI-178/0	12.532142	75.358527	509257
155	RI-179/0	12.532142	75.358527	509257
156	RI-180/0	12.532142	75.358527	509257
157	RI-181/0	12.532142	75.358527	509257
158	RI-182/0	12.532142	75.358527	509257
159	RI-183/0	12.532142	75.358527	509257

Village Wise Area Statement					
			Forest Land Detail		Non-Forest Land Detail
Sr.No.	District	Village	Length in (Mtr.)	Width in (Mtr.)	Area in Hect.
1	Udupi	Balthila	3154	26	24507
Total			3154	26	24507

Village Map of Shambhuru



NORTH

LEGEND

400 KV QUAD D/C UDUPI (UPCL) - KASARGODE TRANSMISSION LINE

USER AGENCY:- UDUPI KASARGODE TRANSMISSION LIMITED

Proposed Route

46 mtr.ROW (Right of Way)

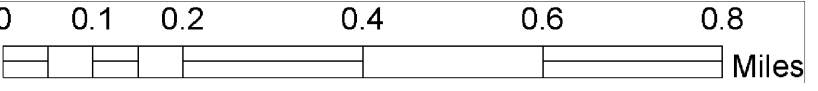
Tower Location

DGPS Point

Forest Land

Non Forest Land

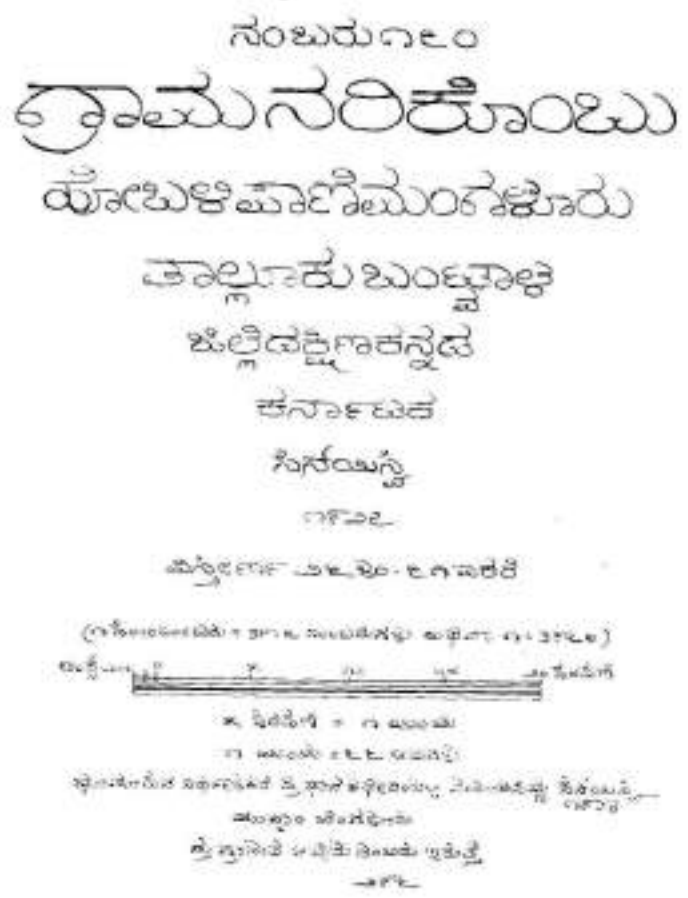
Scale:-1 C.M=79 Meters



Coordinates of Tower Location					
Sr. No.	Location No.	Latitude	Longitude	Easting	Northing
150	RL-185/0	12.863833	75.075678	508569	4422373
151	RL-186/0	12.864403	75.075840	508446	4422503
152	RL-187/0	12.864913	75.075943	508346	4422552
153	RL-188/0	12.865481	75.075115	508162	4421195
154	RL-189/0	12.865912	75.075160	508022	4420822
155	RL-190/0	12.866282	75.075221	507888	4420551

Village Wise Area Statement								
Sr. No	District	Village	Forest Land Detail			Non-Forest Land Detail		
			Length in (Mtr.)	Width in (Mtr.)	Area_Ha	Length in (Mtr.)	Width in (Mtr.)	Area_Ha
1	District	Shambhuru						
Total			0		0.000	1661		7.642

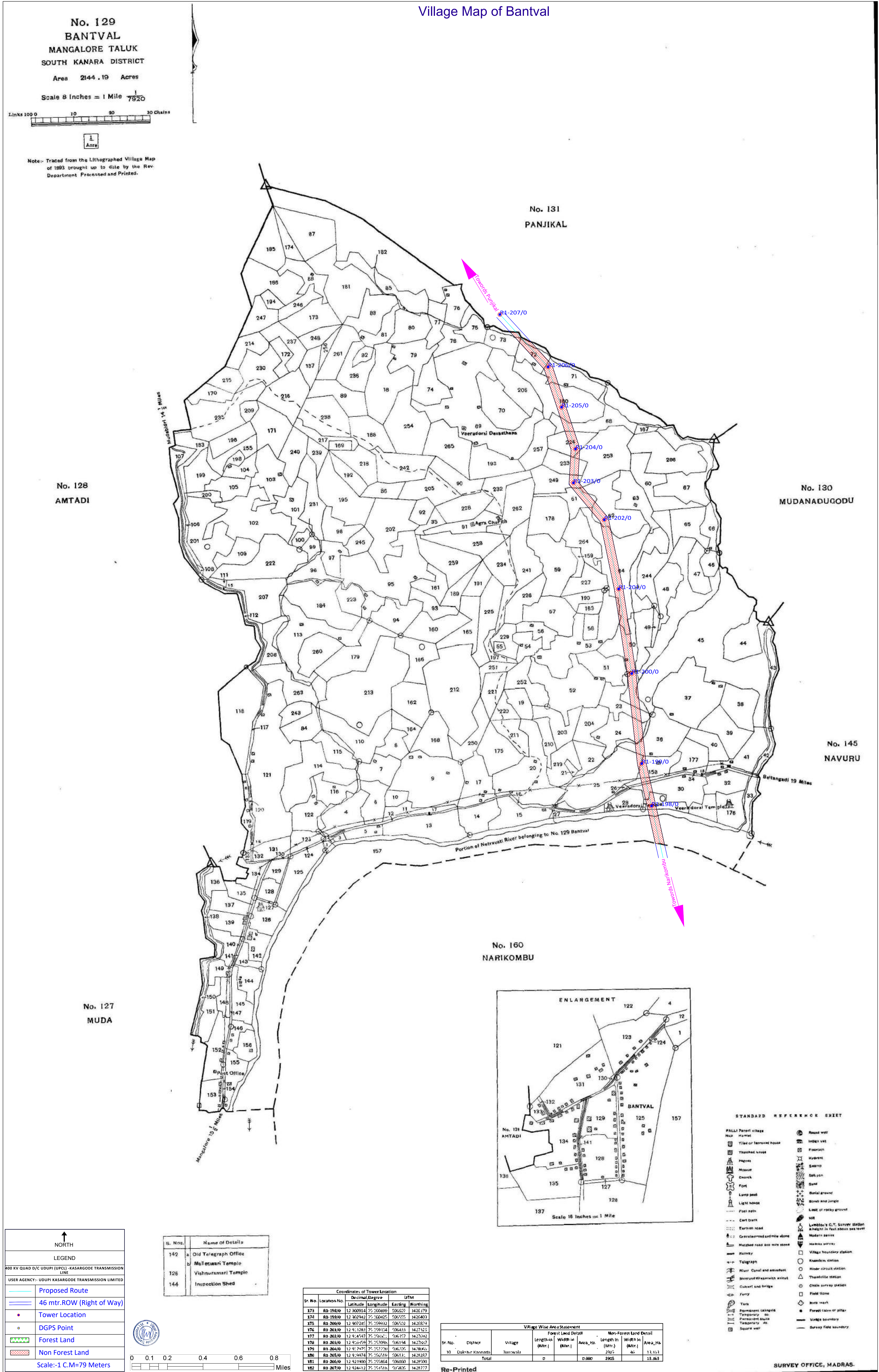
Towards Bantwala



Coordinates of Tower Location					
Sr. No.	Location No.	Decimal Degree		UTM	
		Latitude	Longitude	Easting	Northing
165	RI-100/0	12.836240	75.272835	507965	625451
166	RI-191/0	12.837490	75.272950	507965	626430
167	RI-192/0	12.837590	75.272955	507966	626436
168	RI-194/0	12.838410	75.273465	507968	626435
169	RI-194/0	12.838380	75.273575	507968	626433
170	RI-195/0	12.838150	75.273555	507968	626431
171	RI-196/0	12.839310	75.273560	507974	626434
172	RI-197/0	12.839260	75.273536	507974	626434

Village Wise Area Statement							
Sr. No	District	Village	Forest Land Detail			Non Forest Land Detail	
			Length in [Meter]	Width in [Meter]	Area_Ha	Length in [Meter]	Width in [Meter]
1	Dodderh Gacada	Bor Gacada				2.85	11.74
		Total	0		0.000	2963	13.732

ନିମ୍ନୋକ୍ତ	ନିମ୍ନୋକ୍ତ କାର୍ଯ୍ୟ
୧୫୭୮	୧୫୭୮ ଚି ପୃଷ୍ଠା ୨୨୫
୧୫୭୯	୧୫୭୯ ଚି ପୃଷ୍ଠା ୨୨୬
୧୫୮୦	୧୫୮୦ ଚି ପୃଷ୍ଠା ୨୨୭
୧୫୮୧	୧୫୮୧ ଚି ପୃଷ୍ଠା ୨୨୮
୧୫୮୨	୧୫୮୨ ଚି ପୃଷ୍ଠା ୨୨୯
୧୫୮୩	୧୫୮୩ ଚି ପୃଷ୍ଠା ୨୩୦



No. 131
PANJIKAL
MANGALORE TALUK
SOUTH KANARA DISTRICT

Area 2348.42 Acres

Scale 6 Inches = 1 Mile
1/7920

Links 1000 10 20 30 Chains

1
ACRE

Note:- Traced from the Lithographed Village Map of 1892 brought up to date by the Rev. Department processed and printed.

The following S. Nos. have not been assigned
S. Nos. 221, 225 to 227, 229 to 235, 237
249, 253 to 259, 262, 265 to 276.

Village Map of Panjikal

No. 120
KOILA

No. 132
BUDOLI

No. 121
ARLA

No. 123
KURIYALA

No. 128
AMTADI

No. 13
MUDANADU

No. 129
BANTVAL

S. Nos.	Included in S. Nos.
73	240
85	76
92	250
99	143

LEGEND	
400 KV QUAD D/C UDUPI (UPCL), KASARGODE TRANSMISSION LINE	
USER AGENCY:- UDUPI KASARGODE TRANSMISSION LIMITED	
	Proposed Route
	46 mtr. ROW (Right of Way)
	Tower Location
	DGPS Point
	Forest Land
	Non Forest Land
Scale:-1 C.M.=79 Meters	



Coordinates of Tower Location					
Sr. No.	Location No.	Latitude	Longitude	Easting	Northing
1	P1-207/0	12°42'12"	75°05'51"	505825	428777
2	P1-208/0	12°42'15"	75°05'51"	505851	428803
3	P1-210/0	12°42'12"	75°06'12"	506127	429521
4	P1-211/0	12°42'10"	75°06'12"	506127	429496
5	P1-212/0	12°42'10"	75°06'12"	506127	429496
6	P1-213/0	12°42'10"	75°06'12"	506127	429496
7	P1-214/0	12°42'10"	75°06'12"	506127	429496
8	P1-215/0	12°42'10"	75°06'12"	506127	429496
9	P1-216/0	12°42'10"	75°06'12"	506127	429496
10	P1-217/0	12°42'10"	75°06'12"	506127	429496

Village Wise Area Statement					
Sr. No.	District	Village	Forest Land Detail	Non-Forest Land Detail	Total
11	District of Kasargode	Bantval	Length in (Mtr.) Width in (Mtr.) Area Ha.	Length in (Mtr.) Width in (Mtr.) Area Ha.	
		Total	0	2722	2722

0 0.1 0.2 0.4 0.6 0.8
Miles

STANDARD REFERENCE SHEET

P. R. S. S. M. S.

Re-printed.
1960
Price Rs. 6/-

SURVEY OFFICE, MADRAS.

No. 117
KOLAVURU
MANCALORE TALUK
SOUTH KANARA DISTRICT

Area 1069.82 Acres

Scale 8 Inches = 1 Mile $\frac{1}{7920}$

Links 100 0 10 20 30 Chains

1
Acre

1:7920 or 1 cm = 79.2 metres.

Note:- Traced from the Lithographed Village Map of 1893 brought up to date by the Rev Department Processed and Printed.

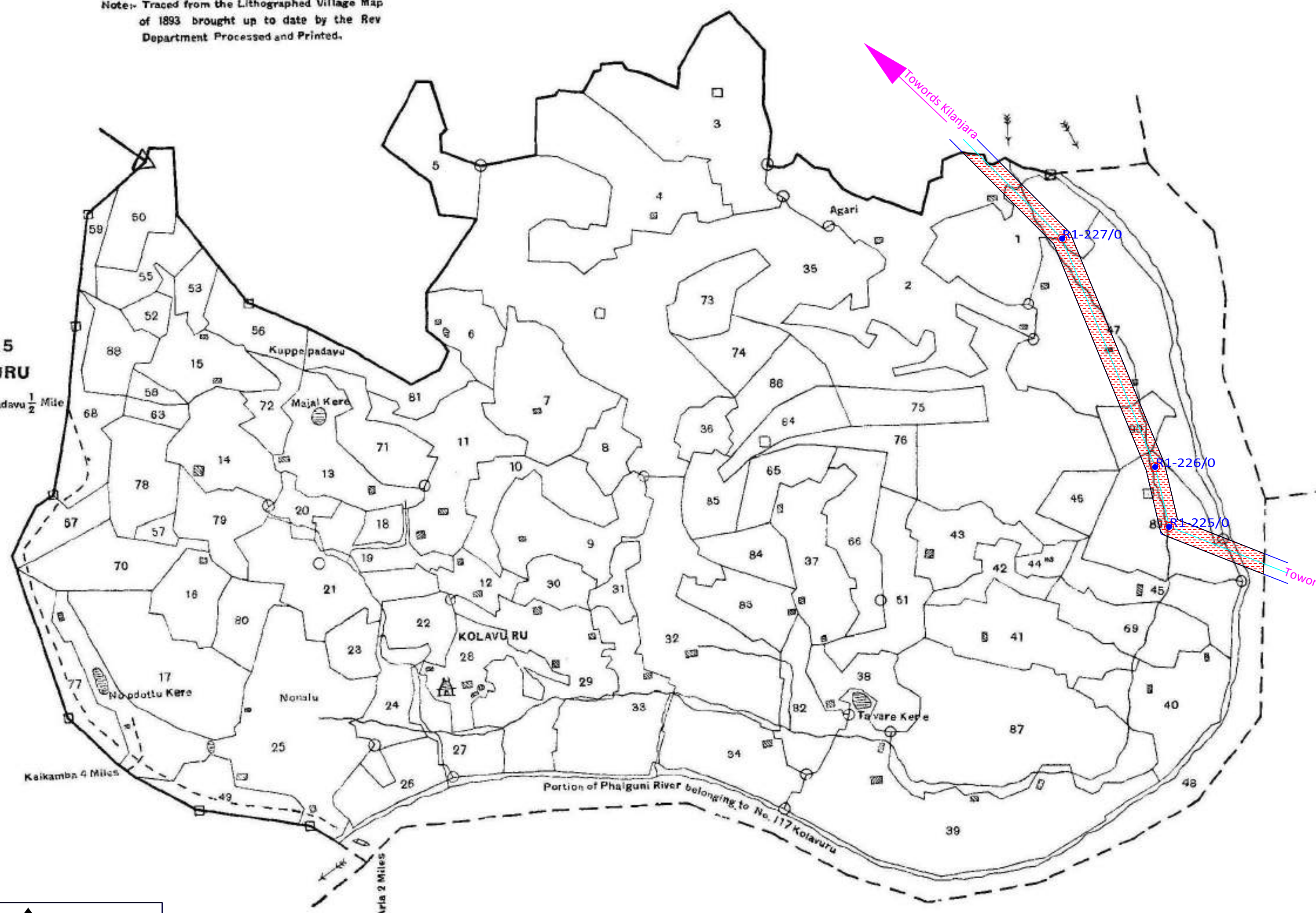
No. 116
KILANJARA

Village Map of Kolavuru

No. 118
KARPE

No. 115
MUTTURU

Kuppepadavu $\frac{1}{2}$ Mile



STANDARD REFERENCE SHEET

- | | |
|-------------------------------|--------------------------------|
| PALLI Parent village | Round well |
| Haji | Indigo vat |
| Tiled or terraced house | Fountain |
| Thatched house | Hydrant |
| Pagoda | Swamp |
| Mosque | Salt pan |
| Church | Sand |
| Fort | Burial ground |
| Lamp post | Scrub and jungle |
| Light house | Limit of rocky ground |
| Foot path | HL |
| Cart track | Lambert's G.T. Survey station |
| Earthen road | Height in feet above sea level |
| Gravelled road and mile stone | Modern survey |
| Metalled road and mile stone | Metres survey |
| Railway | Village boundary station |
| Telegraph | Khanish station |
| River, Canal and aqueduct | Minor circuit station |
| River and stream with anicut | Tricodolite station |
| Culvert and bridge | Chain survey station |
| Ferry | Field stone |
| Tank | Rock mark |
| Permanent ceiling | Forest cum or pillar |
| Temporary do. | |
| Permanent sluice | |
| Temporary do. | |
| Square well | Village boundary |
| | Survey field boundary |

SURVEY OFFICE, MADRAS.

NORTH

LEGEND

400 KV QUAD D/C UDUPI (UPCL) - KASARGODE TRANSMISSION LINE

USER AGENCY:- UDUPI KASARGODE TRANSMISSION LIMITED

- | | |
|--------------------------|----------------------------|
| — | Proposed Route |
| — | 46 mtr. ROW (Right of Way) |
| • | Tower Location |
| • | DGPS Point |
| ■ | Forest Land |
| ■ | Non Forest Land |
| Scale:- 1 C.M.=79 Meters | |

No.	Included in S. Nos.
54	79
60	42
61	69
62	



0 0.1 0.2 0.4 0.6 0.8
Miles

Coordinates of Tower Location				
Sr. No.	Location No.	Decimal, Degree	UTM	
		Latitude	Longitude	Easting, Northing
190	RI-225/0	12° 06' 28.30"	75° 00' 03.73"	531052 1437335
200	RI-226/0	12° 06' 34.44"	75° 00' 16.63"	531059 1437148
201	RI-227/0	12° 06' 38.50"	75° 00' 27.74"	531038 1437551

Village Wise Area Statement						
			Forest Land Detail		Non-Forest Land Detail	
Sr. No.	District	Village	Length in (Mtr.)	Width in (Mtr.)	Area Ha.	Area Ha.
14	South Kanara	Kolavuru	0		0.000	1255
Total			0		0.000	1255

Re-Printed
1980
Price Rs.4/-

Village Map of Kilanjara

No. 116
KILANJARA
MANGALORE TALUK
SOUTH KANARA DISTRICT
Area 1285.99 Acres

Scale 8 Inches = 1 Mile $\frac{1}{7920}$

Links 1000 10 20 30 Chains

117000 or 1 in = 79.2 meters

1
Acre

Note: Traced from the Lithographed Village Map of 1893 brought up to date by the Rev. Department processed and printed.

No. 39
TENKA YEDAPADAVU

KARKAL TALUK

No. 118
KARPE

No. 115
MUTTURU

No. 117
KOLAVURU

STANDARD REFERENCE SHEET

- PALU Parent village
Muzi Hamlet
Tiled or terraced house
Thatched house
Pagoda
Mosque
Church
Fort
Lamp post
Light house
Foot path
Cart track
Barren road
Gravelled road and mile stone
Metalled road and mile stone
Railway
Telegraph
River, Canal and aqueduct
River and stream with sluice
Culvert and bridge
Ferry
Tank
Permanent cultivation
Temporary do.
Permanent sluice
Temporary do.
Square well
Round well
Indigo vat
Fountain
Hydrant
Swamp
Salt pan
Sand
Burial ground
Scrub and jungle
Limit of rocky ground
Hill
Lambton's G.T. Survey station
A. H. S. in feet above sea level
Modern series
Hydram survey
Village boundary station
Khandam station
Minor circuit station
Theodolite station
Chain survey station
Field stone
Rock mark
Forest cairn or pillar
Village boundary
Survey field boundary

S. Nos.	Included in S. Nos.
1	78
45	116
70	127
72	88
75	34
76	136
77	116
93	132
95	90
105	53
120	22

S. No.	Name of Detail
101	Kuppepadavu Market and District Board School

NORTH	
LEGEND	
400 KV QUAD D/C UDUPI (UPCL) - KASARGODE TRANSMISSION LINE	
USER AGENCY:- UDUPI KASARGODE TRANSMISSION LIMITED	
	Proposed Route
	46 mtr. ROW (Right of Way)
	Tower Location
	DGPS Point
	Forest Land
	Non Forest Land
Scale:-1 C.M=79 Meters	



0 0.1 0.2 0.4 0.6 0.8 Miles

Coordinates of Tower Location				
Sr. No.	Location No.	Decimal Degree	UTM	
		Latitude	Longitude	Easting Northing
202	R1-228/0	12.971345	75.505187	507563 1433967
203	R1-229/0	12.973568	75.502833	500327 1434224
204	R1-230/0	12.974502	75.505816	499080 1434316
205	R1-231/0	12.976050	75.508655	499855 1434487
206	R1-232/0	12.978515	75.515526	499502 1434771
207	R1-233/0	12.981455	75.524750	498322 1435083
208	R1-234/0	12.983900	75.530052	498980 1435355
209	R1-235/0	12.986334	75.537587	498654 1435624

Re-Printed,
1960
Price Rs.4/-

Village Wise Area Statement						
			Forest Land Detail		Non-Forest Land Detail	
Sr. No.	District	Village	Length in (Mtr.)	Width in (Mtr.)	Area_Ha.	Length in (Mtr.)
14	Dashin Kannada	Kilanjara	2008	46	1.998	2608
Total			0	0.000	2608	11.998

SURVEY OFFICE, MADRAS.

Village Map of Tenka Yedapadavu

Area 2939 . 09 Acres
Scale 8 Inches = 1 Mile $\frac{1}{7920}$

Notes:- Traced from the Lithographed Village Map of 1893 brought up to date by the Rev Department processed and printed.

S. Nos. 263 & 266 are not assigned

No. 37
KOMPADAVU

No. 40
MUDUPERAR

No. 113
BADAGA ULIPADI

No. 115
MUTTURU

No. 114
MOGAR

Re-printed
1960
Price Rs.6/-

KARKAL TALUK

No. 116
KILANJARA

S. Nos.	Included in S. Nos.
117	216
121	227
126	95
128	99
129	55
130	107
131	167
132	53
133	100
134	81

మీరా:- ఈ క్రింద వాస్తవ పరిస్థితి, దీనివల్ల, ఎవరే వుంటారు
TNI ఆర్ఎం 24/7/19 ను 15/7/19 ప్రకారం. ఇతర వందల
అక్షయ వల్ల వుంటుంది. ఇంకా వందల అక్షయ వల్ల వుంటుంది.
మీరా- ఈ వాస్తవ అవస్థను. ఈ వందల ఈ
వందల క్రింద వల్ల 1800 వందల వల్ల అవస్థను.

అంతకు ముందు,








6 వాడుక పదము

1/c ಭೂಮಾವಳಿ ಸಹಾಯಕ ಅಧೀಕ್ಷಕ
ಮಾಹಿಗರು.

STANDARD REFERENCE SHEET

	Pond		Round well
	Village		Well
	Hamlet		Square
	Tiled or thatched house		Hydrant
	Pine		Swamp
	Moose		Sand
	Church		Grass
	Fur		Mud
	Lamp post		Rock
	Light house		Lime of rocky ground
	Flag		Hill
	Cart track		Lumberjack's C.V. survey station
	Earth road		Lumberjack's first above sea level
	Gravel road		Modern signs
	Gravel road and hill note		Houses
	Railway		Village boundary
	Telegraph		Ranches
	River, canal and aqueduct		Minor creek
	Intersecting roads		Topographic station
	Culvert and bridge		CMAA survey station
	Ferry		Field stone
	Temple		Bark mark
	Permanent campsite		Forest clear or pillar
	Temporary site		Village boundary
	Permanent lake		Survey site boundary
	Temporary lake		

SURVEY OFFICE, MADRAS.

 NORTH	
LEGEND	
400 KV QUAD D/C UDUPI (UPCL) - KASARGODE TRANSMISSION	
USER AGENCY- UDUPI KASARGODE TRANSMISSION LIMITED	
	Proposed Route
	46 mtr.ROW (Right of Way)
	Tower Location
	DGPS Point
	Forest Land
	Non Forest Land
Scale:-1 C.M=79 Meters	

Village Wise Area Statement							
			Forest Land Detail			Non-Forest Land Detail	
Sr. No.	District	Village	Length in (Mtr.)	Width in (Mtr.)	Area Ha.	Length in (Mtr.)	Width in (Mtr.)
15	Dakshin Kannada	Tenka Edapadhavu	760	46	3.495	1727	46
		Total	760		3.495	1727	7.944

Coordinates of Tower Location					
Sr. No.	Location No.	Decimal Degree		UTM	
		Latitude	Longitude	Easting	Northing
209	R1-235/O	12.986334	74.987587	498654	14356254
210	R1-236/O	12.988500	74.984859	498358	1435864
211	R1-237/O	12.991583	74.982547	498107	1436205
212	R1-238/O	12.994710	74.980202	497853	1436551
213	R1-239/O	12.996977	74.976468	497448	1436802
214	R1-240/O	12.998405	74.974117	497193	1436959
215	R1-240/O1	13.000293	74.973384	497114	1437168

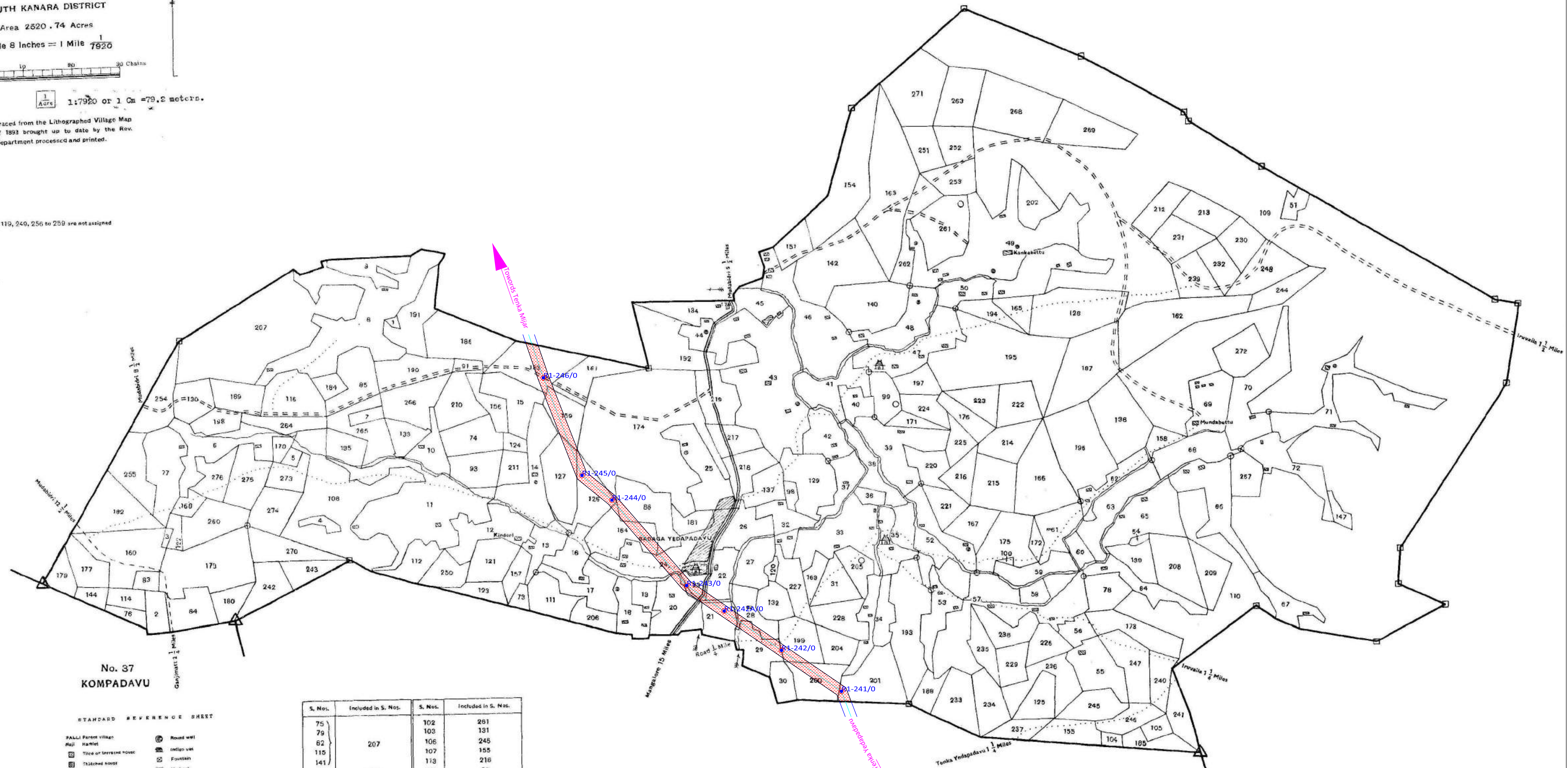
No. 38
BADAGA YEDAPADAVU
MANGALORE TALUK
SOUTH KANARA DISTRICT
Area 2520.74 Acres
Scale 8 Inches = 1 Mile 7920



1:7920 or 1 Cm = 79.2 meters.

Note:- Traced from the Lithographed Village Map of 1893 brought up to date by the Rev. Department processed and printed.

S. Nos. 119, 240, 256 to 259 are not assigned



No. 37
KOMPADAVU

STANDARD REFERENCE SHEET

- PAULI Person Village
- Maple
- Tile or terrace house
- Thatched house
- Pagoda
- Mosque
- Church
- Fort
- Lamp post
- Light house
- Foot path
- Cart track
- Earth road
- Gravelled road with stone
- Metalled road and mile stone
- Railway
- Telegraph
- River Canal and aqueduct
- Railroad stream with culvert
- Culvert and bridge
- Ferry
- Tank
- Permanent cultivation
- Temporary cultivation
- Permanent forest
- Temporary forest
- Boundary well
- Round well
- Indigo vat
- Fountain
- Hydrant
- Swamp
- Salt pan
- Sand
- Burial ground
- Barren and jungle
- Limit of rocky ground
- Hill
- Lambton's G.T. Survey station
- Abright in feet above sea level
- Modern series
- Modern survey
- Village boundary station
- Khanda station
- Minor circuit station
- Theodolite station
- Chain survey station
- Field stone
- Rock mark
- Forest line or other
- Village boundary
- Survey field boundary

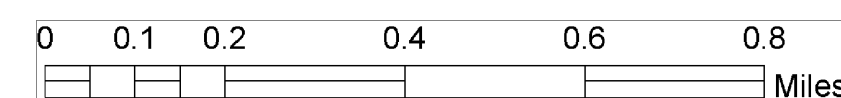
S. Nos.	Included in S. Nos.	S. Nos.	Included in S. Nos.
75		102	261
79		103	131
82	207	106	245
115		107	155
141		113	216
80	264	117	98
81	265	116	134
87	181	131	254
88		136	228
89	184	143	110
92		150	
90	127	149	267
94	273	152	111
95	174	153	76
96	129	203	84
97	168		
101			
145	109		
146			
148			

No. 39
TENKA YEDAPADAVU

Re-Printed
1960
Price Rs 6/-

Coordinates of Tower Location				
Sr. No.	Location No.	Decimal/Degree		UTM
		Latitude	Longitude	Easting
216	R1-241/0	13.002235	74.972629	497032
217	R1-242/0	13.003789	74.970303	496780
218	R1-242A/0	13.005278	74.968081	496539
219	R1-243/0	13.006247	74.966631	496381
220	R1-244/0	13.009499	74.963734	496067
221	R1-245/0	13.010431	74.962567	495941
222	R1-246/0	13.014145	74.961075	495779

Village Wise Area Statement					
Sr. No.	District	Forest Land Detail		Non-Forest Land Detail	
		Length in (Mtr.)	Width in (Mtr.)	Length in (Mtr.)	Width in (Mtr.)
16	Dakshin Kannada				
Total		0	0.000	2111	9.710



NORTH

LEGEND

400 KV QUAD D/C UDUPI (UPCL) - KASARGODE TRANSMISSION LINE

USER AGENCY:- UDUPI KASARGODE TRANSMISSION LIMITED

Proposed Route

46 mtr. ROW (Right of Way)

Tower Location

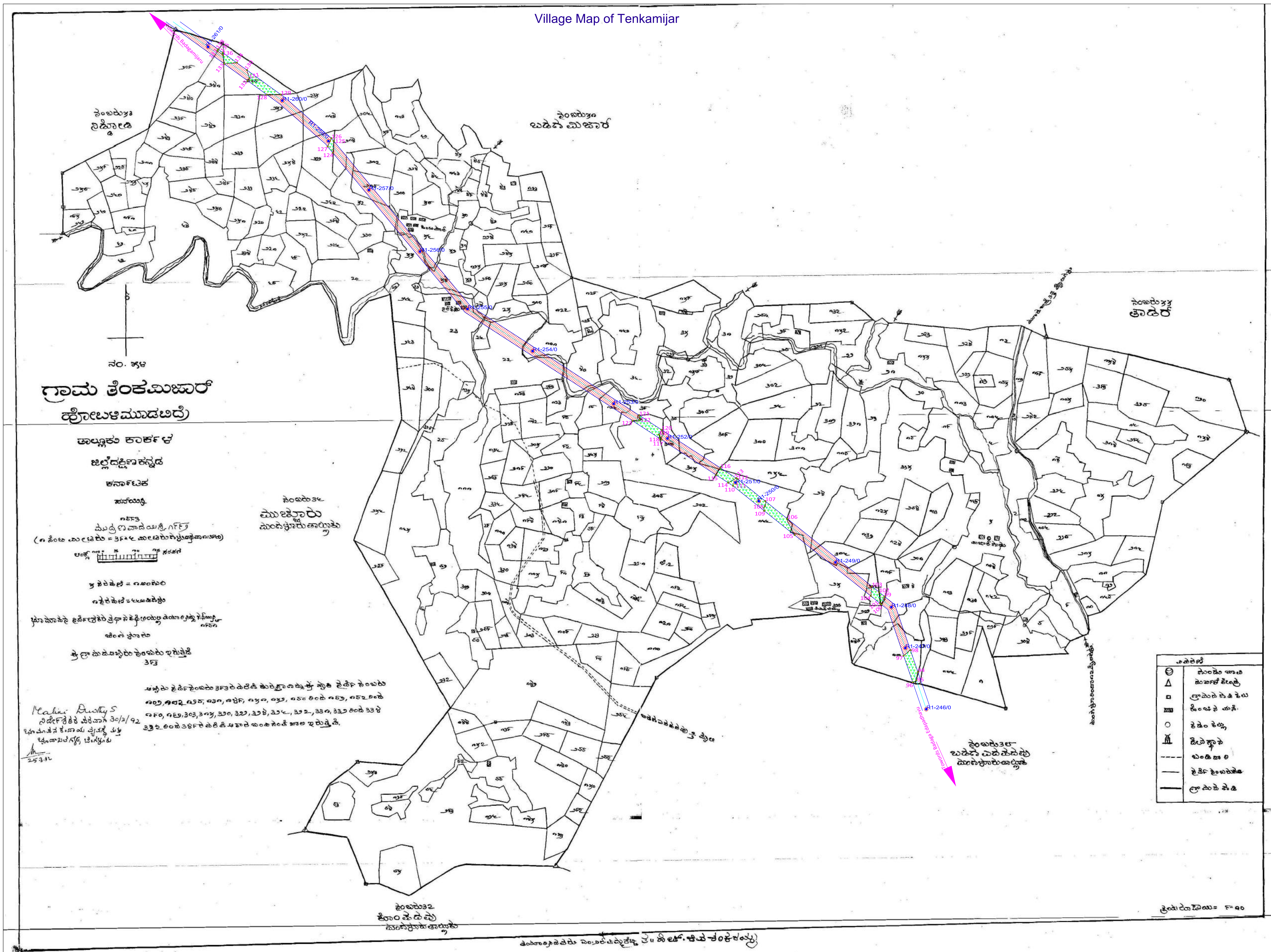
DGPS Point

Forest Land

Non Forest Land

Scale:-1 C.M=79 Meters

Village Map of Tenkamijar



↑ NORTH
LEGEND
100 KV QUAD D/C UDUPI (UPCL) - KASARGOD TRANSMISSION LINE
USER AGENCY:- UDUPI KASARGOD TRANSMISSION LIMITED
Proposed Route
46 mtr.ROW (Right of Way)
Tower Location
DGPS Point
Forest Land
Non Forest Land
Scale:-1 C.M=79 Meters

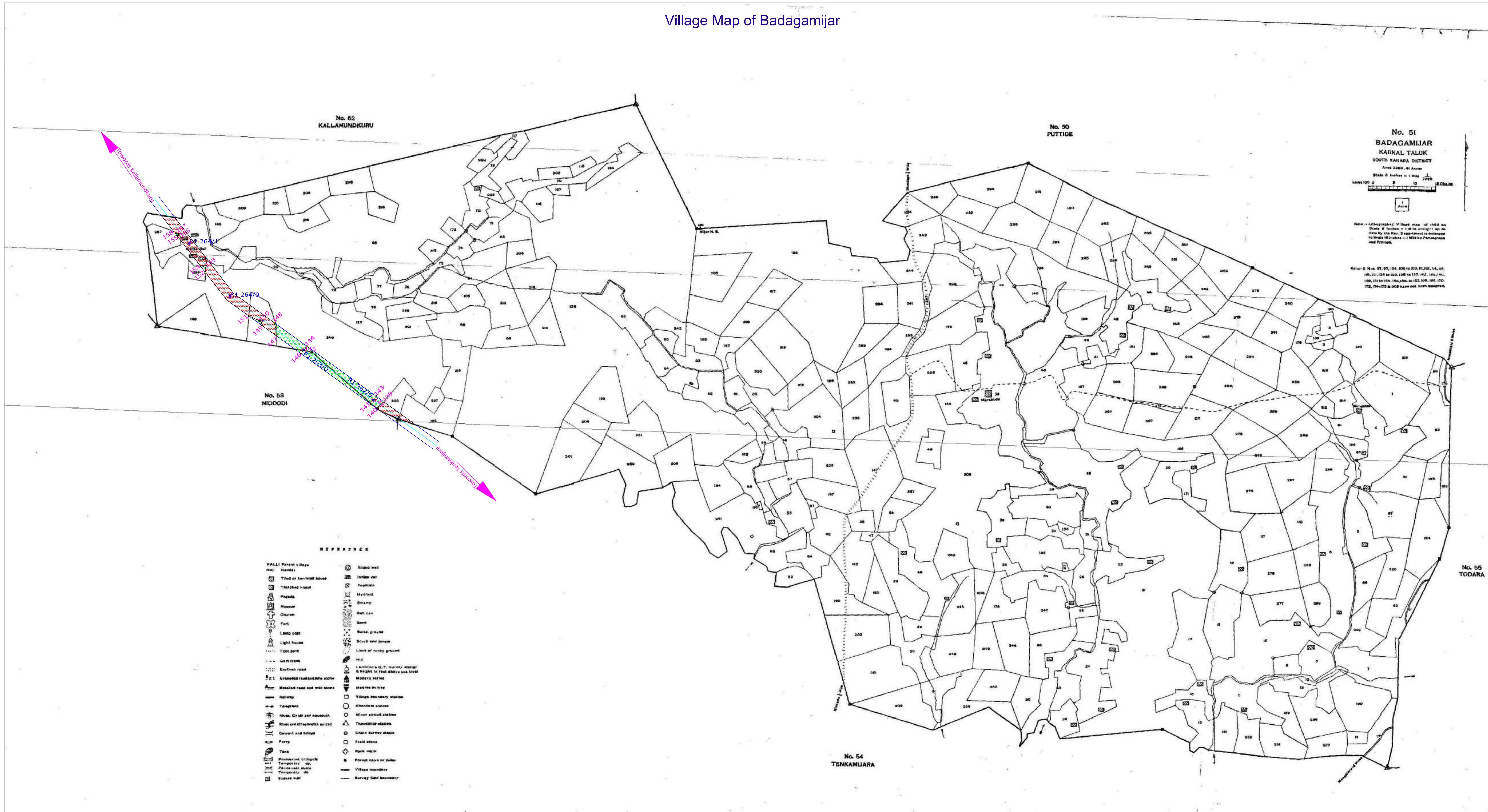


0 0.1 0.2 0.4 0.6 0.8
Miles

Village Wise Area Statement								
Sr. No.	District	Village	Forest Land Detail			Non-Forest Land Detail		
			Length in (Mtr.)	Width in (Mtr.)	Area_Ha.	Length in (Mtr.)	Width in (Mtr.)	Area_Ha.
17	Dakshin Kannada	Tenka Mijaru	1125	46	5.177	4389	46	20.188
Total			1125		5.177	4389		20.188

Coordinates of Tower Location					
Sr. No.	Location No.	Decimal, Degree		UTM	
		Latitude	Longitude	Easting	Northing
222	R1-246/0	13.014145	74.961075	495779	1338700
223	R1-247/0	13.017234	74.959966	495662	1338942
224	R1-248/0	13.019298	74.959175	495588	1339170
225	R1-249/0	13.021555	74.958395	495527	1339520
226	R1-250/0	13.023645	74.957451	495481	1339862
227	R1-251/0	13.025962	74.956124	495413	1340196
228	R1-252/0	13.027817	74.947747	494334	1340117
229	R1-253/0	13.029569	74.946090	494034	1340406
230	R1-254/0	13.032225	74.940797	493581	1340700
231	R1-255/0	13.034348	74.937452	493218	1340935
232	R1-256/0	13.037348	74.933011	492952	1341256
233	R1-257/0	13.040260	74.923271	492667	1341600
234	R1-258/0	13.042828	74.930285	492441	1341873
235	R1-259/0	13.044869	74.927906	492183	1342099
236	R1-261/0	13.047580	74.924079	491769	1342399

Village Map of Badagamijar



LEGEND

400 KV QUAD D/C UDUPI (UPCL) KASARGODE TRANSMISSION LINE

USER AGENCY:- UDUPI KASARGODE TRANSMISSION LIMITED

Proposed Route

46 mtr. ROW (Right of Way)

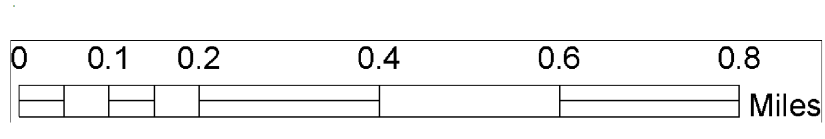
Tower Location

DGPS Point

Forest Land

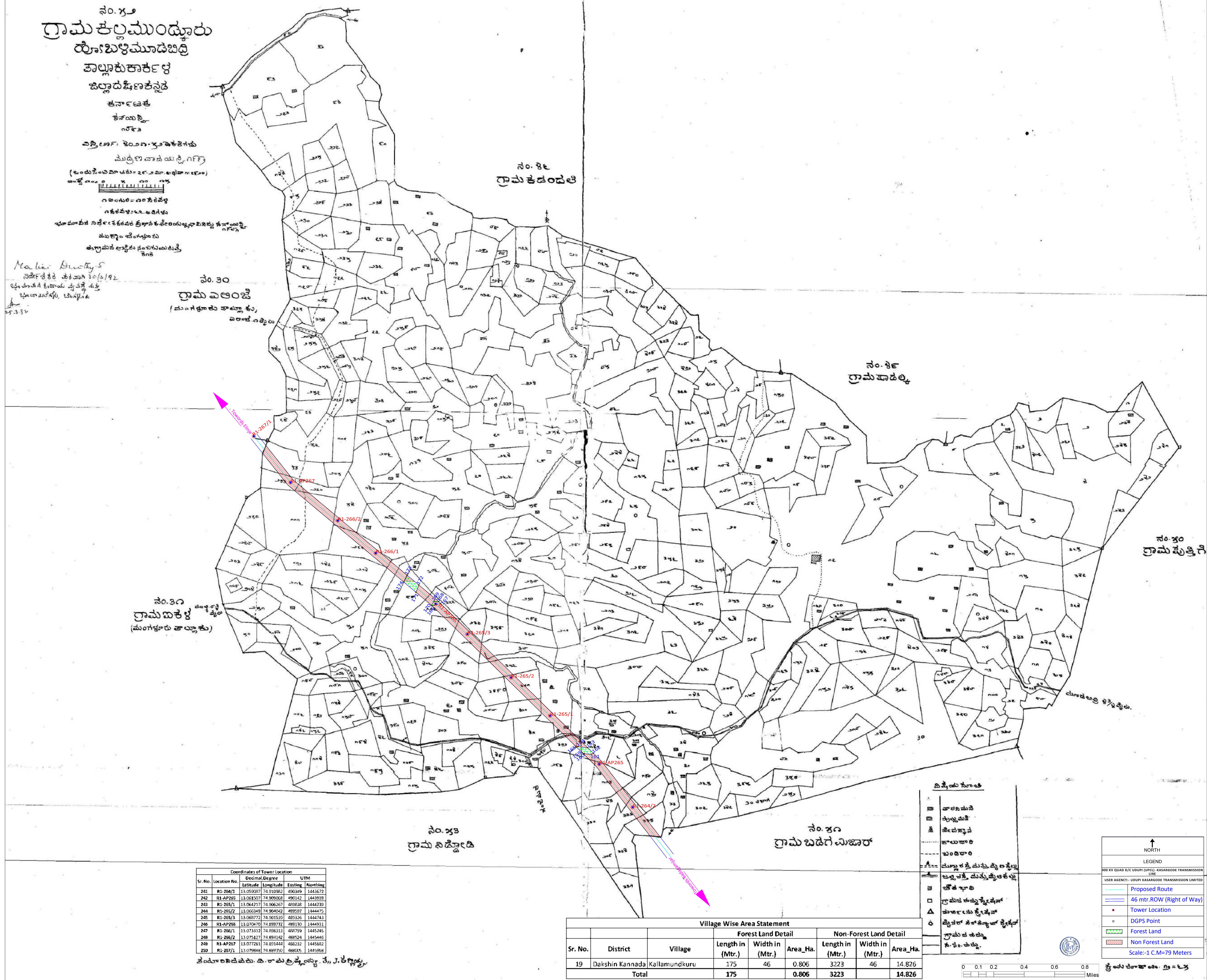
Non Forest Land

Scale:-1 C.M=79 Meters

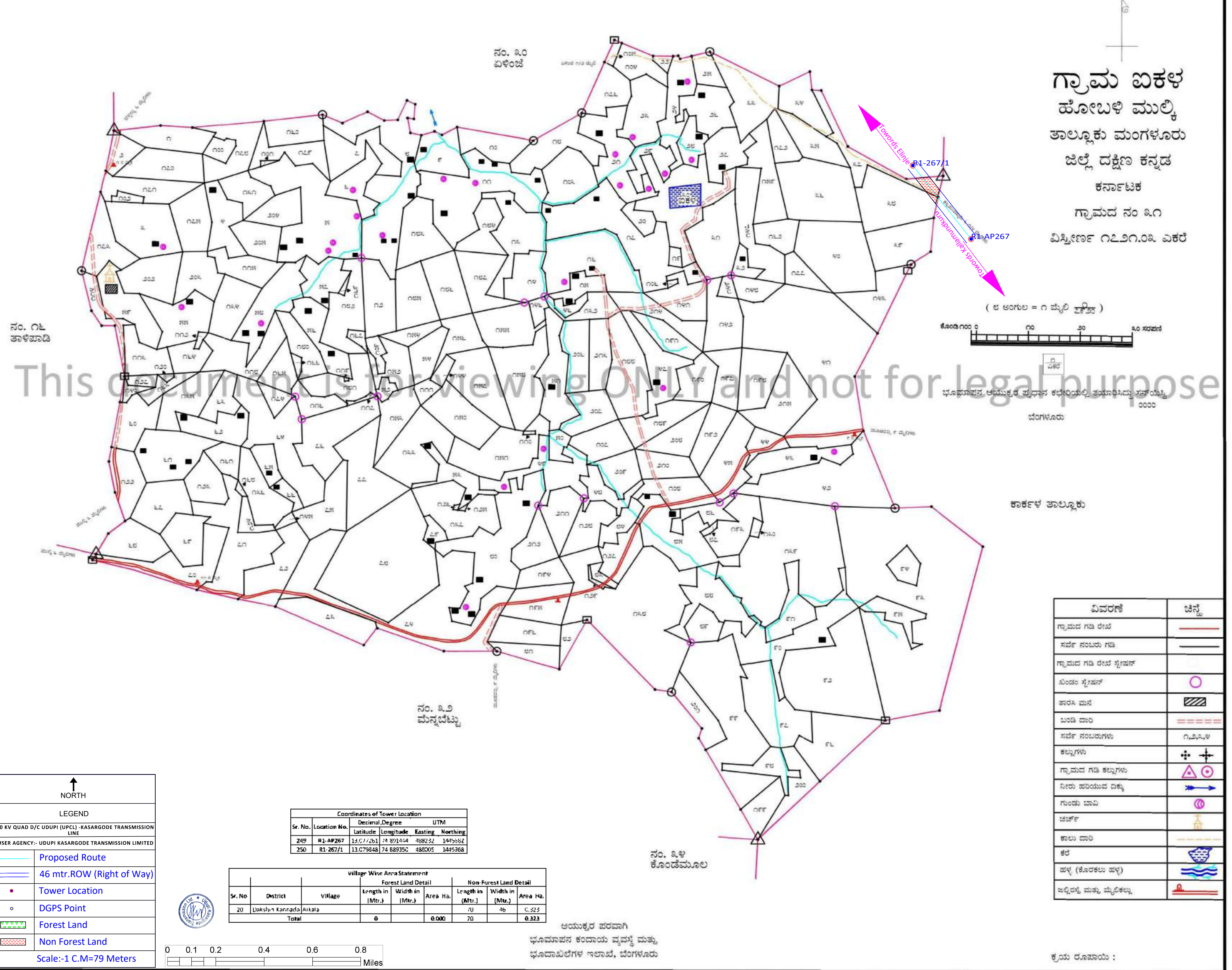


Village Wise Area Statement						
Forest Land Detail						
Sr. No.	District	Village	Length in (Mtr.)	Width in (Mtr.)	Area_Ha	Area_Ac.
18	Dakshin Kannada	Badagamijaru	649	46	2.985	914
Total			649	46	2.985	914

Coordinates of Tower Location						
Sr. No.	Location No.	Latitude	Longitude	Easting	Northing	UTM
237	B3-262/0	13.694522	75.621428	493881	1462906	
238	B3-263/0	13.693667	75.621428	493881	1462906	
239	B3-264/0	13.694522	75.621428	493881	1462906	
240	B3-264/1	13.694522	75.621428	493881	1462906	



Village Map of Aikala



ಗಣಕೀಕೃತ ನಕ್ಷೆ ತಯಾರಿಸಿದವರು:



ಕರ್ನಾಟಕ ರಾಜ್ಯ ದೂರ ಸಂವೇದಿ ಅನ್ವಯಿಕ ಕೇಂದ್ರ ಮಾಹಿತಿ ತಂತ್ರಜ್ಞಾನ ಮತ್ತು ಜೈವಿಕ ತಂತ್ರಜ್ಞಾನ ಇಲಾಖೆ ಕರ್ನಾಟಕ ಸರ್ಕಾರ, ಬೆಂಗಳೂರು

ಮೂಲನಕ್ಷೆ ತಯಾರಿಸಿದವರು ಮತ್ತು ಒದಗಿಸಿದವರು:

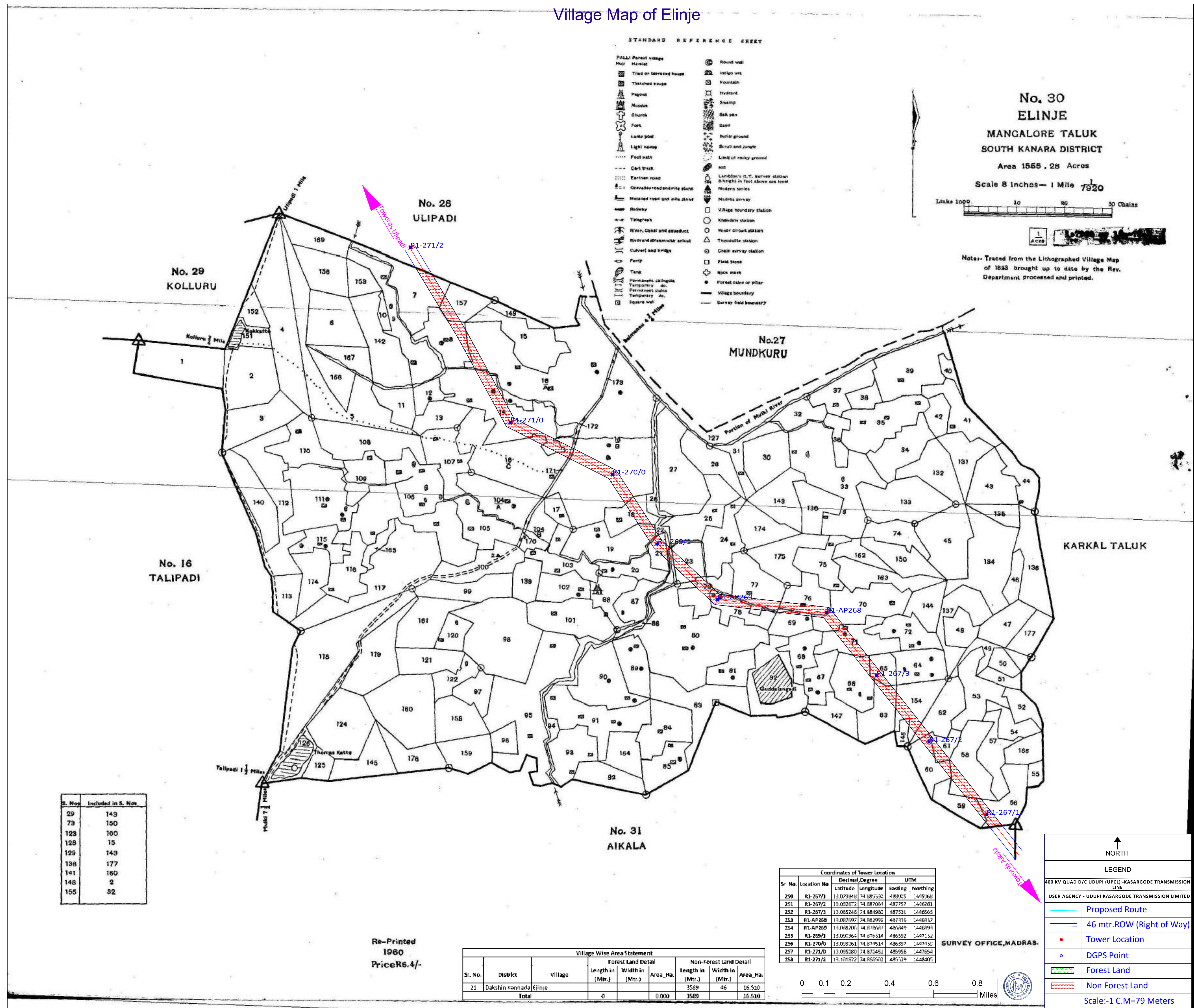


ಭೂಮಾಪನ ಕಂದಾಯ ಇಲಾಖೆ ಮತ್ತು ಭೂದಾಖಲೆಗಳ ಇಲಾಖೆ ಕರ್ನಾಟಕ ಸರ್ಕಾರ

ಗಣಕೀಕೃತ ನಕ್ಷೆ ತಯಾರಿಸಿದ ವರ್ಷ : ೨೦೦೫

© ಹಕ್ಕುಗಳು : ಭೂಮಾಪನ ಕಂದಾಯ ಇಲಾಖೆ ಮತ್ತು ಭೂದಾಖಲೆಗಳ ಇಲಾಖೆ, ಕರ್ನಾಟಕ ಸರ್ಕಾರ

Village Map of Elinje



Village Map of Ulipadi

No. 28
ULIPADI
MANGALORE TALUK
SOUTH KANARA DISTRICT

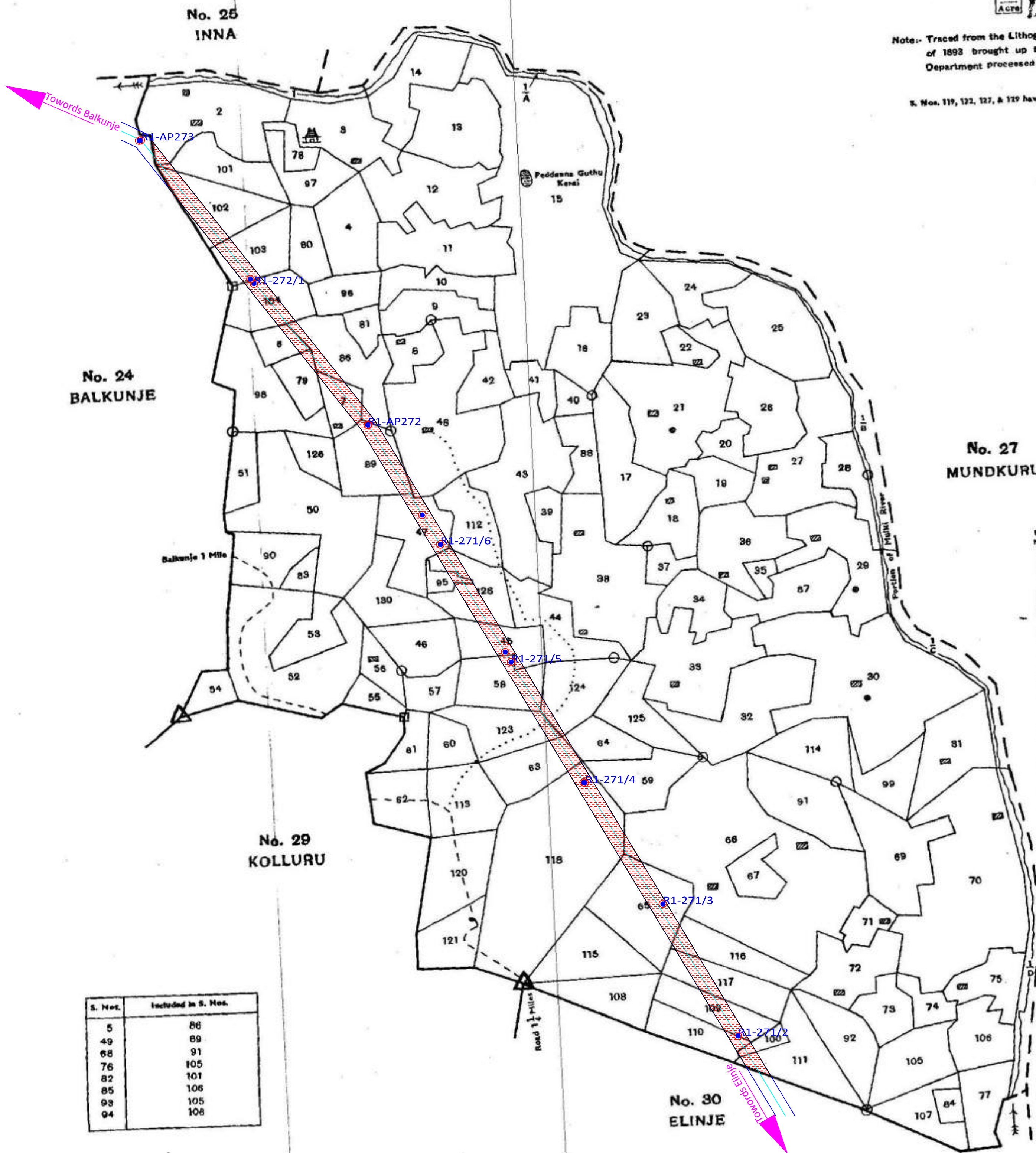
Area 1150.44 Acres

Scale 8 inches = 1 Mile 7920



Note:- Traced from the Lithographed Village Map of 1893 brought up to date by the Rev. Department processed and printed.


S. Nos. 119, 122, 127, & 129 have not been assigned.



S. Nos.	Included in S. Nos.
5	86
49	89
68	91
76	105
82	101
85	106
93	105
94	106

Coordinates of Tower Location					
Sr. No.	Location No.	Decimal, Degree		UTM	
		Latitude	Longitude	Easting	Northing
258	R1-271/2	13.101872	74.866502	485529	1448405
259	R1-271/3	13.105226	74.864552	485318	1448776
260	R1-271/4	13.108302	74.862532	485099	1449117
261	R1-271/5	13.111376	74.860607	484891	1449457
262	R1-271/6	13.114375	74.858767	484692	1449788
263	R1-AP272	13.117411	74.856884	484488	1450124
264	R1-272/1	13.121003	74.853927	484167	1450522
265	R1-AP273	13.124656	74.850991	483849	1450926

Village Wise Area Statement								
Sr. No.	District	Village	Forest Land Detail		Non-Forest Land Detail			
			Length in (Mtr.)	Width in (Mtr.)	Area_Ha.	Length in (Mtr.)	Width in (Mtr.)	Area_Ha.
22	Dakshin Kanarada	Ulipadi				5088	46	14.205
		Total	0		0.000	3088		14.205

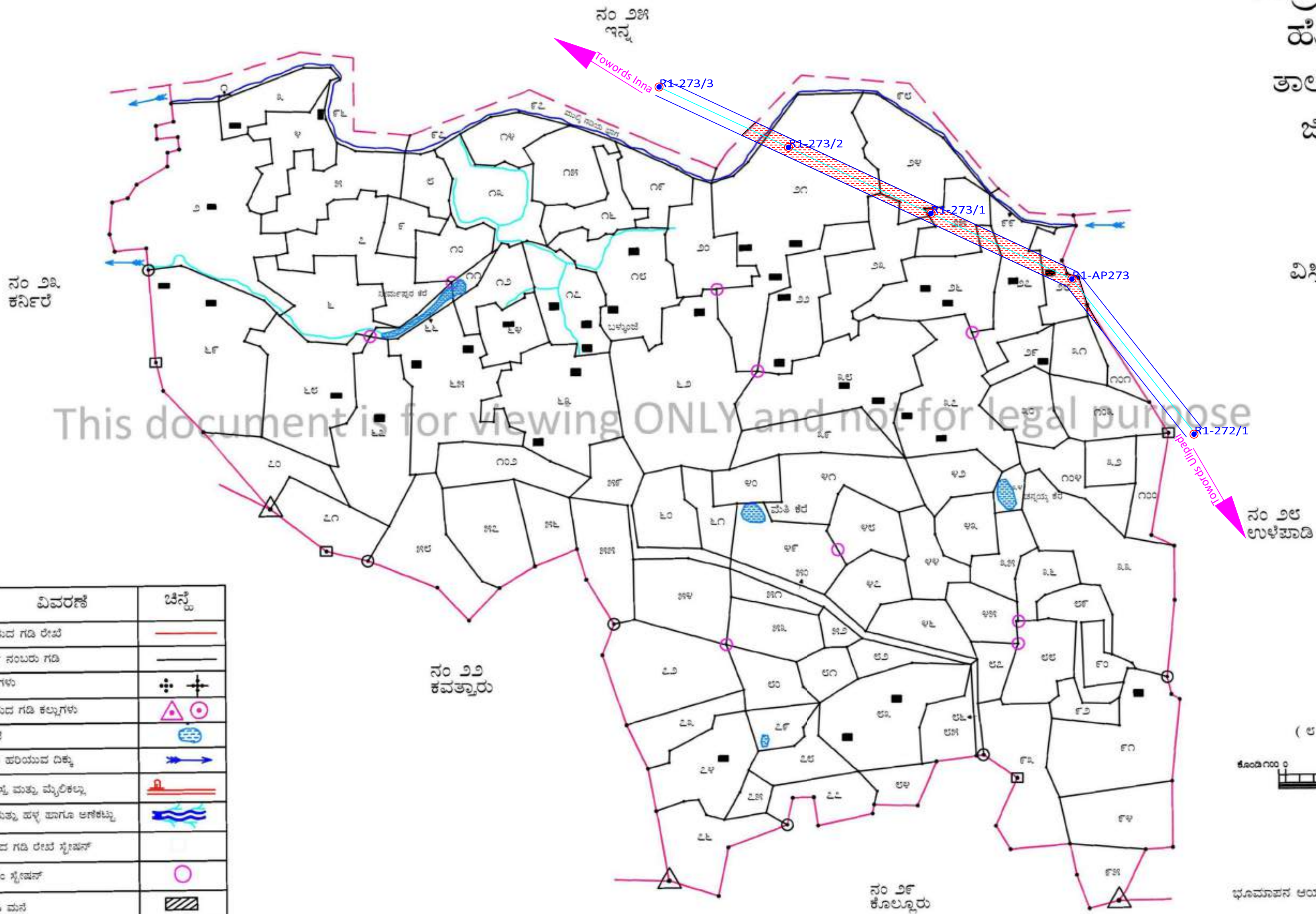









LEGEND	
400 KV QUAD D/C UDUPI (UPCL) KASARGODE TRANSMISSION LINE	
USER AGENCY:- UDUPI KASARGODE TRANSMISSION LIMITED	
	Proposed Route
	46 mtr. ROW (Right of Way)
	Tower Location
	DGPS Point
	Forest Land
	Non Forest Land
Scale:-1 C.M=79 Meters	

Village Map of Balkunje




ಗ್ರಾಮ ಬಳ್ಳಂಜೆ
ಹೋಬಳಿ ಮುಲ್ಕಿ
ತಾಲ್ಲೂಕು ಮಂಗಳೂರು
ಜಿಲ್ಲೆ ದಕ್ಷಿಣ ಕನ್ನಡ
ಕರ್ನಾಟಕ
ಗ್ರಾಮದ ನಂ ೨೪
ವಿಸ್ತೀರ್ಣ ೯೪೮.೦೫ ಎಕರೆ



ವಿವರಣೆ	ಚಿಹ್ನೆ
ಗ್ರಾಮದ ಗಡಿ ರೇಖೆ	
ಸರ್ಕಾರಿ ಸಂಖ್ಯೆಯ ಗಡಿ	
ಕಲ್ಲುಗಳು	
ಗ್ರಾಮದ ಗಡಿ ಕಲ್ಲುಗಳು	
ಕುಂಟೆ	
ನೀರು ಹರಿಯುವ ದಿಕ್ಕು	
ಪಲ್ಲಿರಸ್ತೆ ಮತ್ತು ಮೈಲಿಲ್ಲಾ	
ನದಿ ಮತ್ತು ಹಳ್ಳ ಹಾಗೂ ಅಣೆಕಟ್ಟು	
ಗ್ರಾಮದ ಗಡಿ ರೇಖೆ ಸ್ಕೇಪ್	
ಬಿಂಬದ ಸ್ಕೇಪ್	
ತಾರಾ ಮನೆ	

(೮ ಇಂಚು = ೧ ಮೈಲಿ $\frac{೧}{೬೬೬೦}$)



ಭೂಮಾಪನ ಆಯುಕ್ತರ ಪ್ರಧಾನ ಕಛೇರಿಯಲ್ಲಿ ತಯಾರಿಸಿದ್ದು ಸನ್‌ಯೆಸ್ವಿ
೧೮೯೩
ಬೆಂಗಳೂರು

ಆಯುಕ್ತರ ಪರವಾಗಿ
ಭೂಮಾಪನ ಕಂದಾಯ ವ್ಯವಸ್ಥಿ ಮತ್ತು
ಭೂದಾಖಲೆಗಳ ಇಲಾಖೆ, ಬೆಂಗಳೂರು


ಕ್ರಿಯ ರೂಪಾಯಿ :

ಗಣಕೀಕೃತ ನಕ್ಷೆ ತಯಾರಿಸಿದವರು:



ಕರ್ನಾಟಕ ರಾಜ್ಯ ದೂರ ಸಂವೇದಿ ಅನ್ವಯಿಕ ಕೇಂದ್ರ
ಮಾಹಿತಿ ತಂತ್ರಜ್ಞಾನ ಮತ್ತು ಜೈವಿಕ ತಂತ್ರಜ್ಞಾನ ಇಲಾಖೆ
ಕರ್ನಾಟಕ ಸರ್ಕಾರ, ಬೆಂಗಳೂರು








ಮೂಲನಕ್ಷೆ ತಯಾರಿಸಿದವರು ಮತ್ತು ಒದಗಿಸಿದವರು:




ಭೂಮಾಪನ ಕಂದಾಯ ವ್ಯವಸ್ಥೆ ಮತ್ತು ಭೂದಾಖಲೆಗಳ ಇಲಾಖೆ
ಕರ್ನಾಟಕ ಸರ್ಕಾರ

ಗಣಕೀಕೃತ ನಕ್ಷೆ ತಯಾರಿಸಿದ ವರ್ಷ : ೨೦೦೫

© ಹಕ್ಕುಗಳು : ಭೂಮಾಪನ ಕಂದಾಯ ವ್ಯವಸ್ಥೆ ಮತ್ತು ಭೂದಾಖಲೆಗಳ ಇಲಾಖೆ, ಕರ್ನಾಟಕ ಸರ್ಕಾರ

 NORTH	
LEGEND	
400 KV QUAD D/C UDUPI (UPCL) -KASARGODE TRANSMISSION LINE	
USER AGENCY:- UDUPI KASARGODE TRANSMISSION LIMITED	
	Proposed Route
	46 mtr.ROW (Right of Way)
	Tower Location
	DGPS Point
	Forest Land
	Non Forest Land
Scale:-1 C.M=79 Meters	



Coordinates of Tower Location				
Sr. No.	Location No.	Decimal Degree		UTM
		Latitude	Longitude	Easting Northing
264	R1-272/1	13.121003	74.853927	484167 2450522
265	R1-AP273	13.124656	74.850091	483849 2450926
266	R1-273/1	13.126198	74.844603	483482 2451094
267	R1-273/2	13.127755	74.844179	483111 2451769
268	R1-273/3	13.129121	74.841068	482774 2451426

Village Wise Area Statement								
Forest Land Detail						Non-Forest Land Detail		
Sr. No.	District	Village	Length in (Mtr.)	Width in (Mtr.)	Area_Ha.	Length in (Mtr.)	Width in (Mtr.)	Area_Ha.
23	Dakshin Kannada	Balkun e				991	46	4.558
Total			0		0.000	991		4.558

Links 100 0 10 20 30 Chains

1
Acro

S. No. 259 is not assigned

KARKAL TALUK

No. 26
MULLADKA

No. 24
BALKUNJE

Re-Printed
1960
Price Rs.6/-

SURVEY OFFICE, MADRAS.
1960

S. Nos.	Included in S. Nos.
54	181
98	246
164	177
169	212
170	180
172	
195	182
200	183
225	174

Coordinates of Tower Location					
Sr. No.	Location No.	Decimal Degree		UTM	
		Latitude	Longitude	Easting	Northing
268	R1-7317	13.159171	104.641368	453774	1541616
269	R1-7317	13.169322	104.639217	453157	1551055
170	R1-MP25	13.223657	104.633975	482004	1551828
171	M2	13.216175	104.841943	467163	1562600
172	P3-MP26	13.219647	104.839349	469145	1562568
173	R1-7261	13.144058	104.626868	451231	1545780
174	R1-7267	13.143681	104.624027	450956	1545911
175	R1-7272	13.143638	104.621482	450653	1545931

Village Wise Area Statement								
			Forest Land Detail			Non-Forest Land Detail		
Sr. No.	District	Village	Length in (Mtr.)	Width in (Mtr.)	Area Ha.	Length in (Mtr.)	Width in (Mtr.)	Area Ha.
24	Ludhiana	Arne				3179	46	14.62
Total			0		0.000	3179		14.62

0	0.1	0.2	0.4	0.6	0.8

Miles

ॐ नमो भगवते वासुदेवाय
 A.D. १९०४
 ३३-११/७/०४

[Handwritten signature] 17/7/02
 [Illegible printed text]
 [Illegible printed text]
 [Illegible printed text]
 word

Village Map of Nandikure

R1-280/2

R1-280/1

R1-280/1

R1-AP280

R1-AP279

R1-AP178

ನಂ. ೨೪೫
ಗ್ರಾಮ ಇನ್ಫ್ರಾ
ಸ್ಟ್ರಕ್ಚರ್ ತಾಲ್ಲೂಕು

ಗ್ರಾಮ ನಂದಿಕೂರು

ಹೋಬಳಿ ಕಾಪು

ತಾಲ್ಲೂಕು ಉಡುಪಿ

ಜಿಲ್ಲೆ ಉಡುಪಿ

ಕರ್ನಾಟಕ

ಗ್ರಾಮದ ನಂ ೧೧೨

ವಿಸ್ತೀರ್ಣ - ಎಕರೆ

ನಂ. ೧೦೪
ಗ್ರಾಮ ಎಲ್ಲೂರು

ಪಡುಬಿದ್ರಿ ಪಿ. ಮೈಲಿ ೪

ನಂ. ೧೦೪

ನಂ. ೧೧೫
ಗ್ರಾಮ ಪಲಿಮಾರು

(೧ ಸೆಂಟಿ ಮೀಟರು = ೨.೫೩ ಮೀಟರುಗಳು ಅಥವಾ ೧೫೯೦೦ ಅಡಿ)

೧೦ ಸರಪಳಿ = ೧ ಅಂಗುಲ

೧ ಸರಪಳಿ = ೬೬ ಅಡಿಗಳು

ಭೂಮಾಪನ ಆಯುಕ್ತರ ಪ್ರಧಾನ ಕಛೇರಿಯಲ್ಲಿ ತಯಾರಿಸಿದ್ದು ಸರ್ಕಾರದ ಅಧಿಕಾರ

ಬೆಂಗಳೂರು

ಈ ಗ್ರಾಮದ ಆಚೆಯ ಸಂಬಂಧ ಇದ್ದು

೦೪ ಸರ್ಪಳಿ ನಕಾಶೆ

ಆಯುಕ್ತರ ಪರವಾಗಿ
ಭೂಮಾಪನ ಕಂದಾಯ ವ್ಯವಸ್ಥೆ ಮತ್ತು
ಭೂದಾಖಲೆಗಳ ಇಲಾಖೆ, ಬೆಂಗಳೂರು

ಕ್ರಿಯಾ ರೂಪಾಯಿ :

ವಿವರಣೆ	ಚಿಹ್ನೆ
ಗ್ರಾಮದ ಗಡಿ ರೇಖೆ	—
ಸರ್ವೆ ಸಂಬಂಧ ಗಡಿ	—
ಹಿನ್ನೆ ಸಂಬಂಧಗಳು	—
ಬಂಡಿ ದಾರಿ	—
ರಸ್ತೆ	—
ಹಳ್ಳ (ಕೊರಕಲು ಹಳ್ಳ)	—
ಸರ್ವೆ ಸಂಬಂಧಗಳು	೧, ೨, ೩, ೪
ಕಲ್ಲುಗಳು	—
ಗ್ರಾಮದ ಗಡಿ ಕಲ್ಲುಗಳು	—
ಕುಂಟೆ	—
ಬಾವಿ	—
ದೇವಸ್ಥಾನ	—
ಗ್ರಾಮದ ಗಡಿ ರೇಖೆ ಸ್ಪಷ್ಟ	—
ಖಂಡಂ ಸ್ಪಷ್ಟ	—
ತಾರಸಿ ಮನೆ	—
ಹೆಂಚಿನ ಮನೆ	—

ಗಣಕೀಕೃತ ನಕ್ಷೆ ತಯಾರಿಸಿದವರು:

ಮೂಲನಕ್ಷೆ ತಯಾರಿಸಿದವರು ಮತ್ತು ಒದಗಿಸಿದವರು:

ಕರ್ನಾಟಕ ರಾಜ್ಯ ದೂರ ಸಂವೇದಿ ಅನ್ವಯಿಕ ಕೇಂದ್ರ
ಮಾಹಿತಿ ತಂತ್ರಜ್ಞಾನ ಮತ್ತು ಜೈವಿಕ ತಂತ್ರಜ್ಞಾನ ಇಲಾಖೆ
ಕರ್ನಾಟಕ ಸರ್ಕಾರ, ಬೆಂಗಳೂರು

ಭೂಮಾಪನ ಕಂದಾಯ ವ್ಯವಸ್ಥೆ ಮತ್ತು ಭೂದಾಖಲೆಗಳ ಇಲಾಖೆ
ಕರ್ನಾಟಕ ಸರ್ಕಾರ

ಗಣಕೀಕೃತ ನಕ್ಷೆ ತಯಾರಿಸಿದ ವರ್ಷ : ೨೦೦೫

© ಹಕ್ಕುಗಳು : ಭೂಮಾಪನ ಕಂದಾಯ ವ್ಯವಸ್ಥೆ ಮತ್ತು ಭೂದಾಖಲೆಗಳ ಇಲಾಖೆ, ಕರ್ನಾಟಕ ಸರ್ಕಾರ

LEGEND	
400 KV QUAD D/C UDUPI (UPCL) - KASARGODE TRANSMISSION LINE	
USER AGENCY:- UDUPI KASARGODE TRANSMISSION LIMITED	
Proposed Route	
46 mtr.ROW (Right of Way)	
Tower Location	
DGPS Point	
Forest Land	
Non Forest Land	
Scale:-1 C.M=79 Meters	

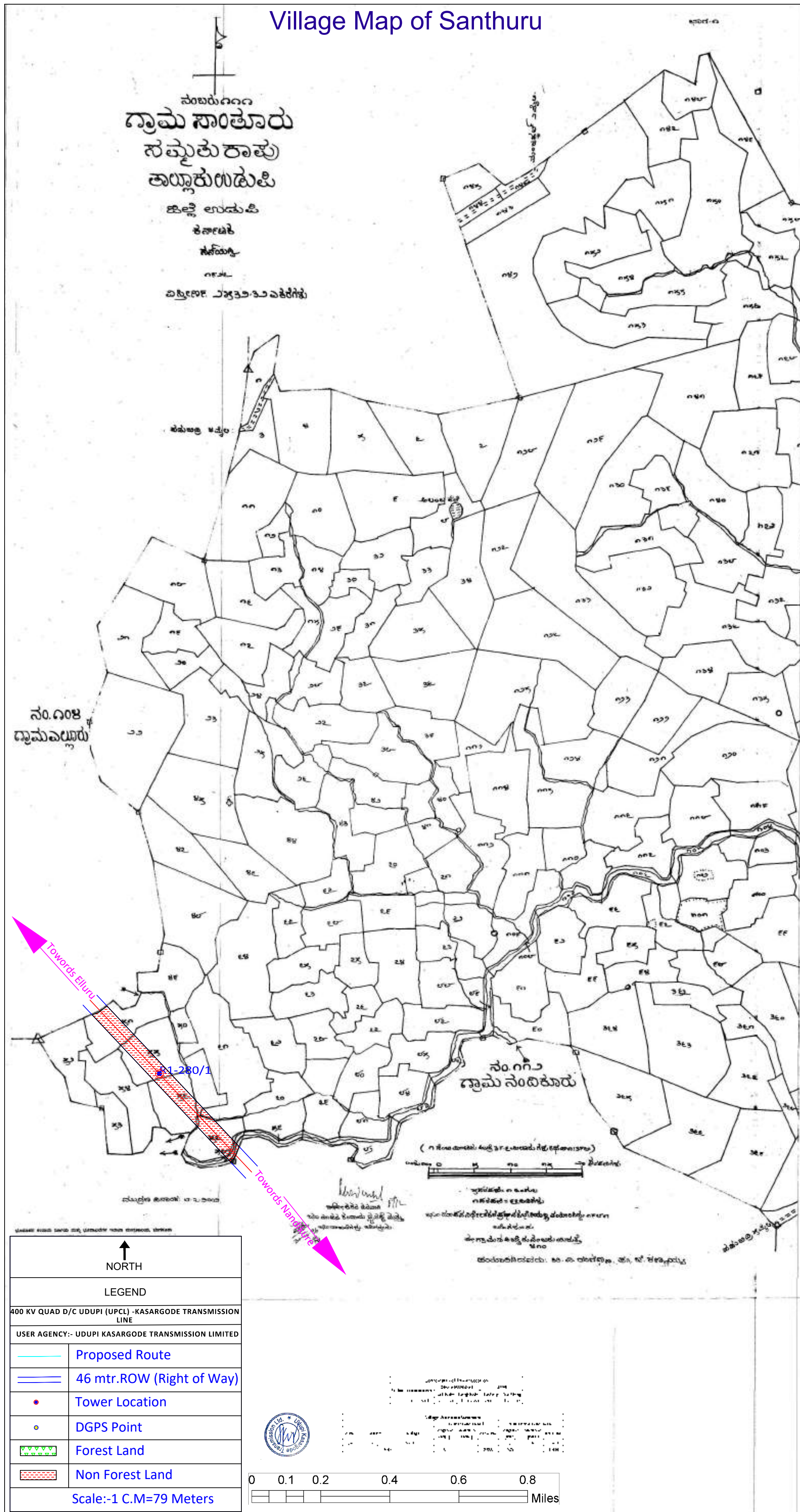


0 0.1 0.2 0.4 0.6 0.8 Miles

Coordinates of Tower Location					
Sr. No.	Location No	Decimal Degree		UTM	
		Latitude	Longitude	Easting	Northing
276	R1-AP276	13.148070	74.871078	480604	1453117
277	R1-AP277	13.149425	74.871422	480636	1453967
278	R1-AP280	13.151200	74.820813	480982	1453863
279	R1-280/1	13.151307	74.816280	480155	1454118
280	R1-280/2	13.158968	74.813363	479714	1454723

Village Wise Area Statement								
Sr.No.	District	Village	Forest Land Detail			Non-Forest Land Detail		
			Length in (Mtr.)	Width in (Mtr.)	Area_Ha.	Length in (Mtr.)	Width in (Mtr.)	Area_Ha.
25	Udupi	Nandikure				1046	46	4.813
		Total	0		0.000	1046		4.813

Village Map of Santhuru



Village Map of Ellure

