

49

Full Title of the Project: Diversion of 0.09395 hac. (instead of 0.0083 hac.) of forest land for approach access to the proposed retail outlet of Indian Oil Corporation Ltd. on Gurugram-Farrukhnagar Road Km 18-19 L/side in Village Sultanpur , under Forest Divison & Distt. Gurugram.


File No. : FP/HR/Approach/149810/2021

Date of Proposal: -----

CHECK LIST SERIAL NUMBER: -07

STATEMENT SHOWING DETAILS OF FOREST AREA PROPOSED FOR DIVERSION

Sr. No	District	Division	Range/Tehsil/ Village	Khasra/Survey or Compartment Number of KM Stone	Forest Area proposed for Diversion (Ha.)	Legal Status of Forest Area	Remarks
1	2	3	4	5	6	7	8
1	Gurugram	Gurugram	Range: Haily Mandi	Gurugram- Sultanpur- Farrukhnagar Road Km 18-19 L/side GPS Reading N 28°47'25.47878" E 76° 51'3.59734 "	0.09395 hac.	Protected forest	


 Divisional Forests Officer
 Gurugram

Dated: - 24/5/2022

Place: - Gurugram

Full Title of the Project: Diversion of 0.09395 hac. (instead of 0.0083 hac.) of forest land for approach access to the proposed retail outlet of Indian Oil Corporation Ltd. on Gurugram-Farrukhnagar Road Km 18-19 L/side in Village Sultanpur , under Forest Divison & Distt. Gurugram.

File No. :

FP/HR/Approach/149810/2021

Date of Proposal:

CHECK LIST SERIAL NUMBER: - 17

LOCATION MAP

Location Map of Degraded Forest Area identified for Compensatory Afforestation in lieu of proposal for diversion of **0.09395 hac** of forest land for approach access to the proposal retail outlet of Indian Oil Corporation Ltd. on Gurugram-Farrukhnagar Road KM 18-19 L/side in village Sultanpur, under Forest Divison & Distt. Gurugram.

Tehsil: - Gurugram

Forest Division:-Gurugram

Block No. /Compt No. /Survey No.:

Area to be afforested:-


District: - Gurugram

Forest Range: - Hailymandi

Sarbasirpur Reserve Forest

188 Plants and 20 add plants will be planted.

Map attached for Compensatory Afforestation


Divisional Forests Officer
Gurugram

Date.....24/5/2022

Place: Gurugram

83

Full Title of the Project: Diversion of 0.09395 hac. (instead of 0.0083 hac.) of forest land for approach access to the proposed retail outlet of Indian Oil Corporation Ltd. on Gurugram-Farrukhnagar Road Km 18-19 L/side in Village Sultanpur , under Forest Divison & Distt. Gurugram.

File No. :

FP/HR/Approach/149810/2021

Date of Proposal:

CHECK LIST SERIAL NUMBER: 19

Certificate from the DFO that non-forest land selected for compensatory Afforestation

This is to certify that **188 Plants and 20 Add. Plants** will be planted in **Sarbasirpur Reserve Forest** in District Gurugram. The land identified for Compensatory Afforestation is Reserve Forests.


Divisional Forest Officer
Gurugram

Dated...24/5/2022

Place: - Gurugram

Full Title of the Project: Diversion of 0.09395 hac. (instead of 0.0083 hac.) of forest land for approach access to the proposed retail outlet of Indian Oil Corporation Ltd. on Gurugram-Farrukhnagar Road Km 18-19 L/side in Village Sultanpur , under Forest Division & Distt. Gurugram.

File No. :


FP/HR/Approach/149810/2021

Date of Proposal: -----

CHECK LIST SERIAL NUMBER: - 34(b)

Site Selection Certificate

The site of the Petrol Pump is on Gurugram-Farrukhnagar Road km. 18-19 L/side in Village Sultanpur, Tehsil Farrukhnagar, Distt. Gurugram, Under forest Division and Distt. Gurugram. There is on other petrol pump of IOCL at village Sultanpur in circumference of 5 km of this proposed retail outlet.


Divisional Forests Officer
Gurugram

Dated. 24/5/2022

Place. Gurugram