

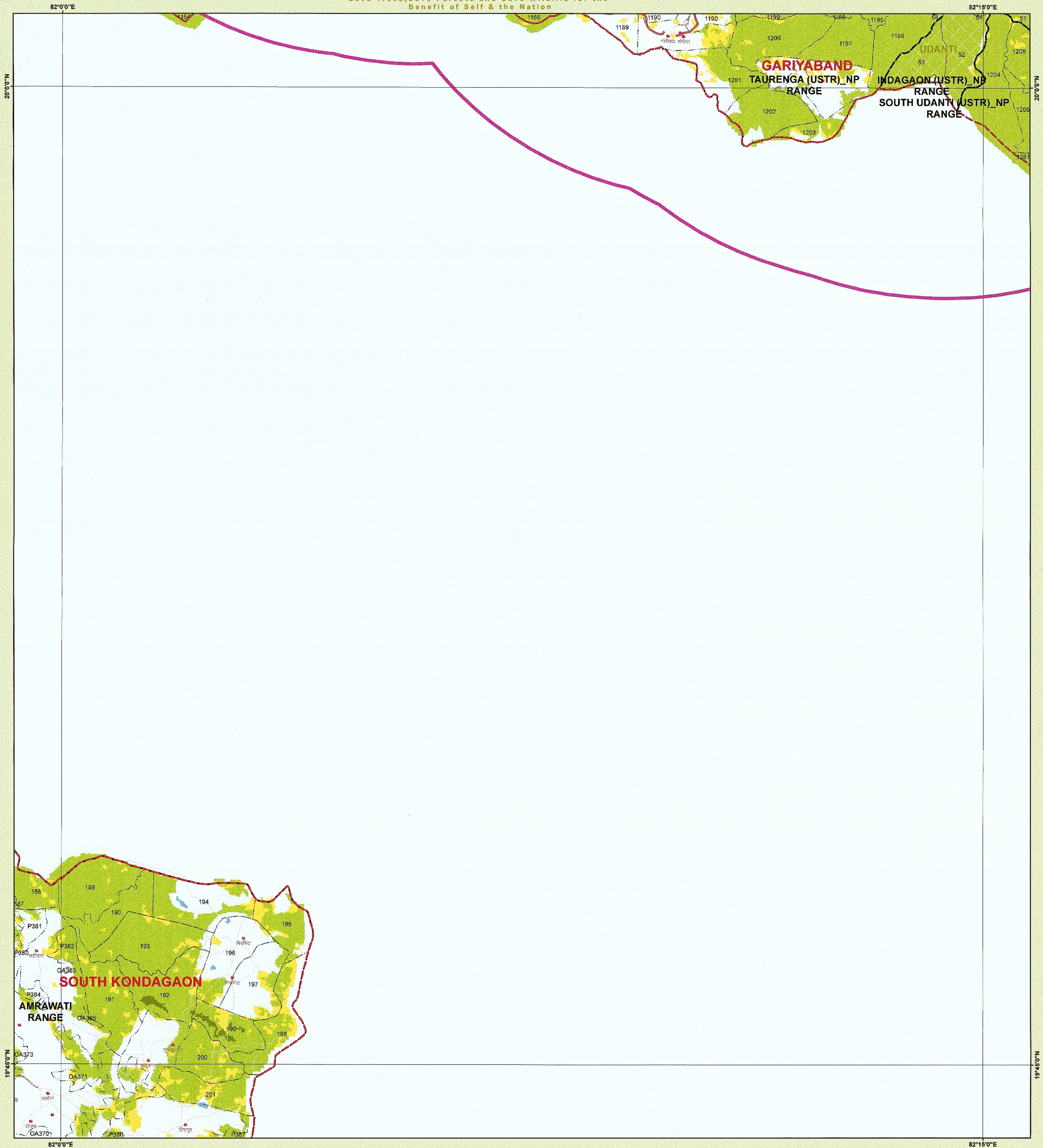
Chhattisgarh Forest Department

Forest Cover Map

Sheet. No. 65 I 01

Save Trees, Save Forests and Save Wildlife for the
Benefit of Self & the Nation

TOPOSHEET NO. 65 I 01



LEGEND

- TOWN / VILLAGE
- Gp_Name
- Non Forest
- Forest_Route
- Connecting_OFC_Route
- Non Forest Area
- Forest_Area
- 10 Km Buffer
- DIVISION REGION
- Railway Line
- Forest Range Boundary
- Forest Compartment Boundary
- Procted Area
- ROAD_TYPE
- Cart Track
- Metalled Road
- UnMetalled Road
- chhattisgarh_2019.img
- Forest Cover
- MDF
- NON FOREST
- OPEN FOREST
- SCRUB
- VDF
- WATER

1:50,000

0 0.5 1 2 3 4 Km

MAP PREPARED BY
Programmer/Asstt. Programmer
Name: Thakur Vikram Singh
Signature: _____


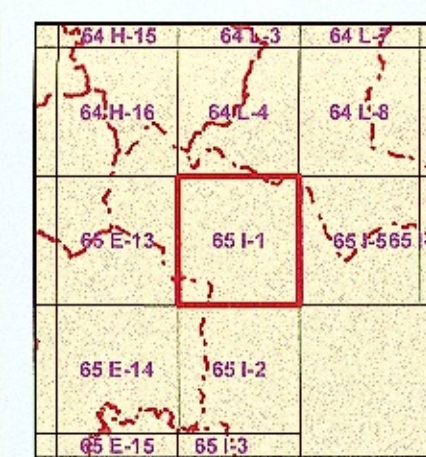
MAP PREPARED FOR:-
JCEO, Chhattisgarh Infotech Promotion Society CHIPS,
2nd Floor, SDC Building,
Civil Line, Raipur (C.G.)

REG.No. :- FP/CG/OFC/45530/2020

Deputy Director Deputy Director
Udanti Seetanadi Tiger Reserve
Gariyaband (C.G.) Gariyaband (C.G.)

Diversion of forest land for non-forest purpose under Forest Conservation Act, 1980
Proposed for BharatNet Project Phase-II Udanti Seetanadi Tiger Reserve. Forest land
required for Optical Fiber Cable Laying work under BBNL for providing Broadband
Connectivity of Blocks to Gram Panchayats. Optical, Area- 9.589 ha.

Note :- Shapefile provided by user agencies.



NOT FOR EXPORT

Scale 1:50,000

TOPOSHEET NO. 65 I 01

Source: - FOREST SURVEY OF INDIA FOREST COVER CLASSIFICATION SCHEME.

Very Dense Forest: - All land with tree cover (including Mangrove cover) of canopy density of 70 % and above.

Moderately Dense Forest: - All land with tree cover (including Mangrove Cover) of canopy density between 40% and 70% above.

Open Forest: - All land with tree cover (including Mangrove Cover) of canopy density between 10-40%.

Scrubs: - All forest lands with poor tree growth mainly of small or stunted trees having canopy density less than 10%.

Non Forest: - Any Area not included in the above classes.

Notes: - Provisional Map

1. It is an indicative map showing distribution of vegetation.

2. Boundary of Orange Area have not been shown.

3. Validation of legal Forest Area with survey of India have not done.

4. If any difference occurs between vegetation and stock map/stock map should be followed.

5. No survey should be performed on the basis of this map.

Disclaimer: - The Map provided is subject to inherent discrepancy amongst layers associated with incompatibility between different platforms of reference (L.C.C. W.G.S.84 etc) and probable human error angel in digitization. The user agency is advised to use the features of map subject to prior authentication & supervision by the authorized person of the concerned forest division. The FMIS division shall not be responsible for any complications (Legal or otherwise), arising out of this maps.

Prepared and Printed by:- GIS Cell
Forest Management Information System Division, Raipur