


STRIP CHART OF PROPOSED ROAD SHOWING THE DETAILS OF FOREST LAND HAS TO BE DIVERTED FOR CONSTRUCTION OF NAUGARH TO CHAKARGHATTA ROAD FROM KM 0.00 TO 7.500 UNDER ROAD CONNECTIVITY PROJECT ON LEFT WING EXTREMISM AREA (RCPLWEA) IN TAH.- NAUGARH, DISTT. CHANDAULI BY TEMPORARY - DIVISION (P.P.) P.W.D. CHANDAULI (U.P)



SCALE : NTS


LEGEND -




CENTER LINE OF THE ROAD



5.50M CARRIAGEWAY OF THE ROAD



1.75M. EARTHEN SHOULDER OF THE ROAD



PROPOSED FOREST LAND FOR DIVERSION

03-10-18  
V. N. YADAV  
Executive Engineer  
Ty. Div. (P.P.) P.W.D  
Mughalsarai, Chandauli