

47

Full Title of the Project: Diversion of 0.0103 hac. of Forest Land for construction of access for Establishment of Hot mix plant, wet mix plant and pump on Palwal-Sohna-Rewari road km 17-18 L/side at village Kiranj, under Forest Division & Distt. Gurugram.

File No. :

Date of Proposal:

FP/HR/Approach/144428/2021


CHECK LIST SERIAL NUMBER: -07

STATEMENT SHOWING DETAILS OF FOREST AREA PROPOSED FOR DIVERSION

Sr. No	District	Division	Range/Tehsil/Village	Khasra/Survey or Compartment Number of KM Stone	Forest Area proposed for Diversion (Ha.)	Legal Status of Forest Area	Remarks
1	2	3	4	5	6	7	
1	Gurugram	Gurugram	Range: Hailymandi	Palwal-Sohna-Rewari road km 17-18 L/side at village Kiranj GPS Reading N 28° 12' 29" E 77° 11' 18"	0.0103 hac.	Protected Forest	

Dated: - 10/11/2021

Place: - Gurugram


Divisional Forests Officer
Gurugram

63

Full Title of the Project: Diversion of 0.0103 hac. of Forest Land for construction of road access for Establishment of Hot mix plant, wet mix plant and HSD pump on Palwal-Sohna-Rewari road km 17-18 L/side at village Kiranj, under Forest Division & Distt. Gurugram.

File No. :

FP/HR/Approach/144428/2021

Date of Proposal:

CHECK LIST SERIAL NUMBER: - 17

LOCATION MAP

Location Map of Degraded Forest Area identified for Compensatory Afforestation in lieu of proposal for diversion of **0.0103** hec of forest land for construction of road access for Establishment of Hot mix plant, wet mix plant and HSD pump on Palwal-Sohna-Rewari road km 17-18 L/side at village Kiranj, Under Forest Division and Distt. Gurugram..

Tehsil: - Gurugram

Forest Division:-Gurugram

Block No. /Compt No. /Survey No.:

Area to be afforested:-

District: - Gurugram

Forest Range: - Sohna

Uleta Minor RD 0-1 R/side

100 plants will be planted.

Map attached for Compensatory Afforestation


Divisional Forests Officer
Gurugram

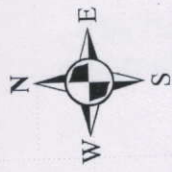
Date..10/11/2021

Place: Gurugram

65

28°12'30"N

77°11'0"E



HAZIPUR



ULETA MINOR

Legend

- GPS Point
- Existing Road
- NH-919
- Forest Area


77°11'0"E

77°10'30"E

77°10'30"E

cls

Division Forest Officers
Gurugram



28°12'30"

71

Full Title of the Project: Diversion of 0.0103 hac. of Forest Land for construction of road access for Establishment of Hot mix plant, wet mix plant and HSD pump on Palwal-Sohna-Rewari road km 17-18 L/side at village Kiranj, under Forest Division & Distt. Gurugram.

File No. :

FP/HR/Approach/144428/2021

Date of Proposal:

CHECK LIST SERIAL NUMBER: 19

Certificate from the DFO that non-forest land selected for compensatory Afforestation

This is to certify that **100 Plants** will be planted along **Uleta Minor RD 0-1 R/side** in District Gurugram. The land identified for Compensatory Afforestation is Protected Forests.


Divisional Forest Officer
Gurugram

Dated....10/11/2021

Place: - Gurugram