

FORMATE FOR JOINT INSPECTION REPORT FOR FOREST CONSERVATION ACT,1980 CLEARANCE


Sl.No	Particulars	Report
1	2	3
1	Name of Project:	Construction of Road to Ugen Choeling Gumpa from Jorethang bazaar and construction and upgradation of internal of Gairi gaon at Jorethang in south Sikkim, Govt of Sikkim.
2	BRIEF Project Report	The area will be acquired 1.99 hectares in the Phase I survey. It was decided that the construction of Road to Ugen Choeling gumpa from Jorethang bazaar and construction and upgradation of internal road of Gairi gaon at Jorethang in south Sikkim for Muck Dumping fall under the Salghari R.F
3.	Date of Joint Inspection	08/11/2016
4	Participants: 1. Name 2. Designation 3. Department	<p>The user agency Urban Development & Housing Department, Government of Sikkim has proposed to construct the Road to Ugen Choeling Gumpa from Jorethang bazaar and construction and upgradation of internal road of Gairi gaon at Jorethang in south Sikkim under Melli (T) Range Territorial Division. The proposed project (a area covering 1.99 hectares of Salghari RF and Khasmal forest Salghari.)</p> <p>To find the feasibility a joint survey was carried out in the presence of the following field officers and representative of user agency.</p> <div> <div> <u>FOREST DEPT.</u> <ol style="list-style-type: none"> Mr Ashish Gurung B.O (Survey & Demarcation) Mr. Rajendra Pd. Sharma (Survey & Demarcation) Marina Rai R.O / AD </div> <div> <u>USER Agency</u> <ol style="list-style-type: none"> Mr.M.K.Rai S.E(S/W)UD&HD Jorethang Mrs. Ranjeeta Pradhan. JE(UD&HD) </div> </div>


5.	Details of Land (in ha) <ul style="list-style-type: none"> a. Private Land b. Forest Land c. Total Land involved d. Road Reserved 	Plot No.212 Area Khasmal =1.92 ha R.F = 0.07 ha Total land involved (in the Phase I) =1.99 ha	Status of Land/Salghari RF
6.	Enumeration list of forest crops and GPS co-ordinate	Enclosed	
7	Legal status of forest land <ul style="list-style-type: none"> a. Gaucharan b. Khasmal c. Reserve forest d. Any other 	Sumbuk RF	
8.	Legal Status of Private land as Per 1951-52 record Details of private land to be attested and attested copy of Cadastral Map	N/A	

9.	Item wise breakup of Forest land required as per project	<p>The Project will require for construction of Road</p> <p>1. Take off point circular curve:120mx60m =7200.00 sq.m</p> <p>2. Road area :- 474mx6m = 2844.00 sq.m</p> <p>3.Area for extension of Bazaar = 9860.00 sq.m</p> <p style="text-align: right;">Total area =19900. 00sq.m</p> <p style="text-align: right;">=1.99 Hecfares</p> <p>Phase I land at Salghar RF and Khasmal.</p>			
10.	Whether any National Park, Wild Life Sanctuary involved or not	NIL			
11.	Type of Vegetation: a. Top canopy b. Middle canopy c. Ground flora	NIL			
12	Density of crops: (in %)	NIL			
13.	No. of Feeling of poles and other forest produce involved or not	As the area falls under reserved forest and Khasmal. There is some felling of trees involved.			

14.	Brief observation of inspection team	The proposed for Construction of Road for the length 2.45 KM to Ugen Choeling Gumpa from Jorethang bazaar and construction and upgradation of internal road of Gairi gaon at Jorethang in south Sikkim will cover village and Monastery. Monastery also has enormous potential to attract the tourist crowd and devotees too. Since the demand was genuine and it was long pending demand of the locality. Hence the demand was observed important to connect those places. The present alignment was selected and finalised by the team after observing the several factors like (a) the habitation below the alignment is densely populated and road through the cluster of houses is not possible. (b) Though the land profile is steep the construction can be carried out with the provision of muck thronging at some distance, over all the land is stable and should be taken care at the time of execution. GPS co-ordinate (2.) N: -27degree 07'43'.1" E:088 degree17'26.7" and (3.) N: -27degree 07'44'.4" E:088 degree17'25.0" there is some felling of tress and poles. As per the observation made during the sample plot survey of the feasibility. There is vegetation in the proposed area hence, the joined inspection team has recommended for the construction of Jeep-able road for the public benefit.		
15.	Sketch map of proposed project area showing detail alignment	Enclosed.		

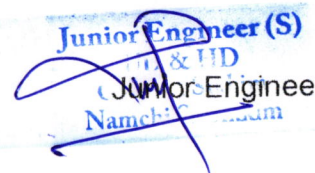
Block Officer, (Survey & Demarcation)
FEWMD


Survey & Demarcation
FEWMD


Superintending Engineer (S/W)
UD&HD/ Jorethang

Superintending Engineer (S & W)
Urban Dev. & Housing Deptt.
Govt. of Sikkim, Jorethang

Revenue Officer (LR&DM)


Junior Engineer (S)
& UD
Junior Engineer/ UD&HD.
Name: 