

चेक लिस्ट क्रमांक-01

आवेदक विभाग का मांग पत्र ।

कार्यालय कार्यपालक निदेशक (सिविल)

क्र.-04-01/सि.-पारे./

रायपुर, दिनांक

आदेश

श्री आनंद खलखो, कार्यपालन अभियंता, सिविल संभाग, छ. स्टे. पॉ.ट्रांस. कं. लिमि., कांकेल को ग्राम-हाटी में प्रस्तावित 220/132/33 के.व्ही. उपकेन्द्र धरमजयगढ़ के निर्माण हेतु वन संरक्षण अधिनियम 1980 के अंतर्गत भू-प्रत्यावर्तन प्रक्रिया हेतु प्रभारी अधिकारी नियुक्त किया जाता है।

क्र.-04-01/सि.-पारे./ 822
प्रतिलिपि-

कार्यपालक निदेशक (सिविल)
छ. स्टे. पॉ. ट्रांस. कं. लिमि., रायपुर
रायपुर, दिनांक 28/02/2021

1. कार्यपालक निदेशक (पी. एण्ड पी.), छ. स्टे. पॉ. ट्रांस. कं. लिमि., रायपुर।
2. वन मण्डलाधिकारी, कार्यालय वन मण्डलाधिकारी, धरमजयगढ़, रायगढ़ रोड, धरमजयगढ़, जिला-रायगढ़।
3. अधीक्षण अभियंता, सिविल वृत्त, छ. स्टे. पॉ. ट्रांस. कं. लिमि., बिलासपुर।
- ✓ 4. कार्यपालन अभियंता, सिविल संभाग, छ. स्टे. पॉ. ट्रांस. कं. लिमि., रायगढ़।
5. क्षेत्रीय लेखाधिकारी, छ. स्टे. पॉ. ट्रांस. कं. लिमि., बिलासपुर।

अति. मुख्य अभियंता (सिविल)
कार्या.-कार्यपालक निदेशक (सिविल)
छ. स्टे. पॉ. ट्रांस. कं. लिमि., रायपुर





छत्तीसगढ़ स्टेट पावर ट्रांसमिशन कंपनी लिमिटेड

CHHATTISGARH STATE POWER TRANSMISSION CO. LTD.

(A SUCCESSOR COMPANY OF CSEB) (A GOVT. OF CHHATTISGARH UNDERTAKING)
(CIN - U40108CT2003SGC015820)

कार्यालय कार्यपालक निदेशक (सिविल)

क्र.-04-01/सि.-पारे./

रायपुर, दिनांक

संशोधित आदेश

इस कार्यालय के आदेश क्र.-04-01/सि.-पारे./821, दिनांक 28.07.2021 में आंशिक संशोधन करते हुए "श्री आनंद खलखो, कार्यपालन अभियंता (सिविल), सिविल संभाग, छत्तीसगढ़ स्टेट पावर ट्रांसमिशन कंपनी लिमिटेड, कांकेर को ग्राम-हाटी में प्रस्तावित 220/132/33 के.व्ही. उपकेन्द्र धरमजयगढ़ के निर्माण हेतु वन संरक्षण अधिनियम 1980 के अंतर्गत भू-प्रत्यावर्तन प्रक्रिया हेतु प्रभारी अधिकारी नियुक्त किया जाता है" के स्थान पर,

"श्री आनंद खलखो, कार्यपालन अभियंता (सिविल), सिविल संभाग, छत्तीसगढ़ स्टेट पावर ट्रांसमिशन कंपनी लिमिटेड, रायगढ़ को ग्राम-हाटी में प्रस्तावित 220/132/33 के.व्ही. उपकेन्द्र धरमजयगढ़ के निर्माण हेतु वन संरक्षण अधिनियम 1980 के अंतर्गत भू-प्रत्यावर्तन प्रक्रिया हेतु प्रभारी अधिकारी नियुक्त किया जाता है" किया जाता है।

क्र.-04-01/सि.-पारे./933
प्रतिलिपि-

कार्यपालक निदेशक (सिविल)
छ. स्टे. पॉ. ट्रांस. कं. लिमि. रायपुर
रायपुर, दिनांक 06/08/2021

1. कार्यपालक निदेशक (पी. एण्ड पी.), छ. स्टे. पॉ. ट्रांस. कं. लिमि., रायपुर।
2. वन मण्डलाधिकारी, कार्यालय वन मण्डलाधिकारी, धरमजयगढ़, रायगढ़ रोड, धरमजयगढ़, जिला-रायगढ़।
3. अधीक्षण अभियंता (सिविल), सिविल वृत्त, छ. स्टे. पॉ. ट्रांस. कं. लिमि., बिलासपुर।
4. कार्यपालन अभियंता (सिविल), सिविल संभाग, छ. स्टे. पॉ. ट्रांस. कं. लिमि., रायगढ़।
5. क्षेत्रीय लेखाधिकारी, छ. स्टे. पॉ. ट्रांस. कं. लिमि., बिलासपुर।



अति. मुख्य अभियंता (सिविल)
कार्या.-कार्यपालक निदेशक (सिविल)
छ. स्टे. पॉ. ट्रांस. कं. लिमि., रायपुर

Registered Office - P. Sewa Bhawan, Danganiya, Raipur, 492013, Chhattisgarh
Address - Shed No. 5, Danganiya, Raipur, Chhattisgarh - 492013, Ph. No. +91-771-2574581
Fax. +91-771-2574145, Email ID - ceciviltrans.raipur@cspc.co.in

FORM - A

Form for seeking prior approval of Central Government under section 2 of the Forest(Conservation) Act, 1980 for Diversion of fresh forest area

PART - I

(To be filled up by User Agency)

A. General Details

A-1. Project Details

(i). Proposal No. : FP/CG/SubStation/145951/2021

(ii). Name of Project for which Forest Land is required : 220/132/33 KV SUBSTATION DHARAMJAIGARH AT VILLAGE HATI, AREA 6.823 HECTARE

(iii). Short narrative of the proposal and Project/scheme for which the forest land is required : The proposal is to establish 220/132/33 KV Sub-station at Dharamjaigarh to provide Electrical Connectivity to upcoming industries.

(iv). State : Chhattisgarh

(v). Category of the Proposal : Sub Station

(vi). Shape of forest land proposed to be diverted : Non Linear

(vi). Estimated cost of the Project(Rupees in lacs) : 5000

(vii). Area of forest land proposed for diversion(In ha.): 6.823

(ix). Non-forest land required for this project(In ha.): 0

(x). Total period for which the forest land is proposed to be diverted(In years): NIL

A-2. Details of User Agency

(i). Name : CSPTCL

(ii). Address1 : EE(Civil) Dn Raigarh 220KV s/s colony raigarh

(iii). Address2 : NIL

(iv). State : Chhattisgarh

(v). District : Raigarh

(vi). Pin : 496001

(vii). Landmark : O/o EE(Civil) Dn Raigarh 220 KV s/s colony raigarh

(viii). Email address : csptclrgh.dn@gmail.com

(ix). Landline Telephone No. : 0-

(x). Fax No. : 0-

(xi). Mobile No. : 8839670931

(xii). Website (if any) : www.cspc.co.in

(xiii). Legal status of User Agency : State PSU

A-3. Details of Person Making Application

(i). First Name: Anand

(ii). Middle Name: Kumar

(iii). Last Name: Xalxo

(iv). Gender: Male

(v). Designation: Executive Engineer

(vi). Address 1: O/o Executive Engineer Civil Dn Raigarh 220 KV s/s colony raigarh

(vii). Address 2: NIL

(viii). State: Chhattisgarh

(ix). District: Raigarh

(x). Tehsil: Raigarh

(xi). Pin: 496001

(xii). Landmark: 220 s/s colony raigarh

(xiii). Email Address: csptclrgh.dn@gmail.com

(xiv). Landline Telephone No.: 0-

(xv). Fax No.: NIL

(xvi). Mobile No.: 8839670931

(xvii). Copy of documents in support of the competence/authority of the person making this application to make application on behalf of the User Agency: 

B. Details of land required for the Project

B-1. Details of proposal seeking prior approval of Central Government under the Act for diversion of forest land for the Project already submitted in the past

List of proposal submitted in Past							
S.no	Proposal Status.	Proposal No.	Moef File No.	Area Proposed for Diversion(Ha.)	Area Diverted(Ha.)	Date of In-Principle Approval	Date of Final Approval
NIL							

B-2. Details of forest land proposed to be diverted

B-2.1 Details of Divisions involved

Details of Divisions involved			
S.no	Division Name	Forest Land(ha.)	Non-Forest Land(ha.)
1.	Dharamjaigarh	6.823	0
Total		6.823	0

B-2.2 Details of Districts involved

District wise breakup			
S.no	District Name	Forest Land(ha.)	Non-Forest Land(ha.)
1.	Raigarh	6.823	0
Total		6.823	0

B-2.3 Village wise breakup

Villages wise breakup			
S.no	Village	Forest Land(ha.)	Non-Forest Land(ha.)
1	Hati	6.823	0
Total		6.823	0

B-2.4 Component wise breakup

Component wise breakup			

S.no	Component	Forest Land(ha.)	Non-Forest Land(ha.)
1	Sub-Station	6.823	0
	Total	6.823	0


C. Maps of forest land proposed to be diverted


Division 1. : Dharamjalgarh


(I). Area of forest land proposed to be diverted(In ha.) : 6.823

(II). Nature of the Project: Non Linear

(a). No. of patches : One

Patch wise details		
Patch No.	Area of Patch(In ha.)	Kml File of PatchesTo view KML file on google the same may be downloaded and then open if in google earth install in your computer.
1.	6.823	 View File

(III). Copy of Survey of India Toposheet Indicating boundary of forest land proposed to be diverted: 

(iv). Scanned copy of the Geo-referenced map of the forest land proposed to be diverted prepared by using GPS or Total Station: 

D. Justification for locating the Project in forest land and details of alternatives examined:

- (I). Copy of note containing justification for locating the Project in forest land: 

E. Employment likely to be generated

- (I). Whether the Project is likely to generate employment?: Yes
- (II). Permanent/Regular Employment(Number of persons): 50
- (III). Temporary Employment(Number of person-days): 20

E. Displacement of People due to the Project, if any.

- (I). Whether Project involves displacement?: No

G. Details of Cost-Benefit analysis for the Project

- (I). Whether the Project requires Cost-Benefit analysis?: No

H. Status of Environmental Clearance

(i). Whether the Project requires Clearance under the Environment (Protection) Act 1986 ? : No

L. Status of Wildlife Clearance

(i). Whether the Project or a part thereof is located in any Protected Area or their Eco sensitive zone? : No

J. Applicability of special provisions governing Scheduled Areas

(i). Whether the Project or a part thereof is located in a Scheduled Area? : No

K. Status of settlement of rights under the Forest Rights Act, 2006 on the forest land proposed to be diverted

(i). Whether the process for settlement of Rights under the Forest Rights Acts 2006 on the forest land proposed to be diverted has been completed? : No









L. Details of land identified for Compensatory Afforestation

(i). Whether non-forest or Revenue forest land is required to be provided by User Agency? : No

(ii). Whether the area of non-forest land or Revenue forest land required to be provided by User Agency for raising Compensatory Afforestation is less than area of forest land proposed to be diverted ? : Not Applicable


(iii) . Reason for not providing Non-Forest Land: Others

Additional information Details

Documents		
S.No	Documents	Remarks
1		APPROVAL FOR STATE GOVERNMENT
2		CA LAND LETTER
3		Demand Draft
4		LAND USE PLAN MAP
5		SARPANCH NOC
6		DFO DGPS SURVEY REPORT VERIFIED LETTER
7		Land Classification
8		DGPS Survey Report

आवेदक विभाग का मांग पत्र

ग्राम-हाटी (धरमजयगढ़) वन कक्ष क्रमांक PF-551 कुल रकबा 6.823 हे० वन भूमि में छत्तीसगढ़ राज्य विद्युत पारेषण कंपनी सिविल संभाग रायगढ़, जिला-रायगढ़ द्वारा प्रस्तावित 220/132/33 के०व्ही० उपकेन्द्र धरमजयगढ़, ग्राम-हाटी निर्माण हेतु चयन किया गया है। अतः वन संरक्षण अधिनियम 1980 के तहत वन भूमि प्रत्यावर्तन तैयार कर मांग पत्र प्रेषित किया जाता है।


(ए.के. खलखो)

कार्यपालन अभियंता (सिविल) संभाग
छ०रा०वि०पारे०क०मर्या०, रायगढ़

APPLICATION FROM NO. 4**Application for Diversion of Forest Land Under Forest Conservation Act 1980**

01. Applicant : Executive Engineer (Civil-Trans.)
Division CSPTCL Raigarh (C.G.)
02. Name of the Project : Constructio of 220/132/33 KV Substation
03. Location of the Project : Village – Hati, Dharmjaigarh, Dist.- Raigarh

(01) Details of Forest Under East Raigarh Division.

STATE	DISTRICT	FOREST DIVISION	RANGE	COMPARTMENT/ KHASRA NUMBER
CHHATTISGARH	RAIGARH	DHARAMJAIGARH	DHARAMJAIGARH	PF-551

4. Purpose and applied land :- Purpose of the Project is given as belows well as the details if land falling in Chhattisgarh under CSPTCL Raigarh (C.G.) Department.


PURPOSE	FOREST LAND HAC.	REVENUE LAND HAC.	TOTAL HAC.
Construction of 220/132/33 KV S/s	6.823	-	6.823

5. Project approvals : Chhattishgarh State Electricity Regulatory Commission department state iredy approved the construction of 220/132/33 KV S/s vide letter no. P.No. 66/2019 (M)/2020/537 Raipur Date 01.05.2020 photo copy of the enclosed.
6. Clearence of the environmental ministry of Central Govt. :-
7. Cost of the project :- 50.00 Crore
8. Project capability :- Load growth of Raigarh, Ambikapur and Jashpur District
9. Adjecent nearby project :- Nil
10. Project implementation tenure :- Immediately, after acquiring the land
11. Aim of the project :- Development of Electricity
12. Project objectives :- As above
13. Project benefits :- Load growth of Raigarh, Ambikapur and Jashpur District
14. Prior construction to the proposal to the applied land :- Yes

15. Project length & width and area affected the forests : For Raigarh Division the details are as below :-

(01) Total area of project	-	6.823 Hac.
(02) Affected area of non forest land	-	-
16. Balance construction works of the project	-	Electricity Land

- | | | | |
|-----|---|---------|------------------|
| 17. | Balance Cosntruction work of the project in forests | - | Electricity Land |
| 18. | Generation of employment days | : 50 MD | |
| 19. | Displacement for demand of forest land | : Nil | |
| 20. | justification for demand of forest land | : Nil | |
21. Following formalities also done.
- | | | |
|----|---|-------------|
| a. | Mapping of line route in 1:50,000 scale | : Attached |
| b. | Reserve & protected forest area demarcation | : Attached |
| c. | Map index showing area of non forest land | : Atteached |
| d. | Attestation of map by the officer not below rank division officer | : Done |
22. Documents attached with forest proposal :-
- | | | |
|----|---|------------|
| a. | Project approval | : Attached |
| b. | Area details statement | : Attached |
| c. | Compartment with non forest details | : Attached |
| d. | Map with the details | : Attached |
| e. | Project report | : Attached |
| f. | Alternative evalution & minimum forest cerficate | : Attached |
| g. | Certificate on compensatory afforestation | : NA |
| h. | Certificate to abide on the future rule & regulations | : Attached |
| i. | Certificate of establish depot during construction of the project | : Attached |


(A.K. Xalxo)
Executive Engineer (Civil) Dn.,
CSPTCL, Raigarh (C.G.)