

PART-II

(To be filled by the concerned Deputy Conservator of Forest)

State Serial No. of proposal : MP-084/2016

1. Location of the project/Scheme : Madhya Pradesh

(i) State / Union Territory : Madhya Pradesh

(ii) District : Khargaone, Barwani

(iii) Forest Division : Barwah(T), Sendhwa(T)

(iv) Area of forest land proposed for diversion (in ha.) : 39.437

(v) Category : Transmission Line

2. Legal status of forest land proposed for diversion :

S. No.	Division	Forest Land(ha.)	Legal Status
1	Barwah(T)	11.866	Reserved Forest
2	Sendhwa(T)	27.571	Reserved Forest

Division 1. : Barwah(T)

3. District wise area to be diverted in the division :

S. No.	District	Area(in ha.)
NIL		

4. Details of Vegetation available in the forest land proposed for diversion :

(i) Density of vegetation

S. No.	Area(in ha.)	Density	Eco-Class
1	11.866	0.2	Eco 5

(ii) Species-wise local/scientific names and girth-wise enumeration of trees at FRL :

S. No.	Scientific Name	Local Name	(31-60)cm.	(61-90)cm.	(91-120)cm.	(121-150)cm.	(>150)cm.
1	Tectona Grandis	Sagwan	51	0	0	0	0
2	Others	Mixed Species	301	9	2	1	1

5. Working plan prescription for the forest land proposed for diversion : Soil and Water conservation working Circle. . .

6. Brief note on vulnerability of the forest area to erosion : NA

7. Approximate distance of the proposed site for diversion from boundary of forest(in km.) : 0

8. Significance of the forest land proposed for diversion from wildlife point of view :

(i).	Details of wildlife present in and around the forest land proposed for diversion : Not any Specific Flora & Fauna found in the proposed area.
(ii).	Whether forms part of national park, wildlife sanctuary, biosphere reserve, tiger reserve, elephant corridor, wildlife migration corridor etc. : No
(iii).	Whether the forest land proposed for diversion is located within eco-sensitive zone(ESZ) of the Protected Area notified under Wildlife(Protection) Act,1972 (Note: In case, ESZ of a Protected Area is not notified, then, 10kms distance from boundary of the Protected Area should be treated as ESZ): No
(iv).	Whether any national park, wildlife sanctuary, biosphere reserve, tiger reserve, elephant corridor, wildlife migration corridor etc., is located within 1 Km. from boundary of the forest land proposed for diversion : No

☐ (v). Whether any rare/endangered/unique species of flora and fauna found in the area : No

9. Details of any protected archaeological/heritage site/defence establishment or any other important monument located in the area, if any :

☐ (i). Whether any protected archaeological/heritage site/defence establishment or any other important monument is located in the area : No

10. Comment as to the reasonability of the extent of the forest land proposed for diversion :

☐ (i). Whether the requirement of forest land as proposed by the user agency is unavoidable and bare minimum for the project : Yes


11. Details of violation(s), if any ,committed :


☐ (i). Whether any work in violation of the Act or guidelines issued under the Act has been carried out : No


12. Whether work in violation is still in progres(Yes/No) : No Data


13. Details of compensatory afforestation scheme :

(i). Total Financial Outlay for C.A(lacs): 134.93761




Patch Wise Details						
S.no	Patch No.	Area(ha.)	Name of PF/RF	Range	Compartment No	Uploaded KML file of patch
1	1	24.00	RF	Balawada	139	 View file

(ii). Copy of CA scheme details: 

(iii). Scanned copy of the Geo-referenced map of the forest land proposed for C.A. prepared by using DGPS or Total Station: 

(iv). Copy of Survey of India Toposheet indicating boundary of forest land proposed for C.A.: 

Additional information Details :

S. No.	Documents	Remarks
1		Part II
2		DFO Inspection Report
3		District Collector Certificate 196 dated 11.01.2017 for FRA 2006

Division 2. : Sendhwa(T)

3. District wise area to be diverted in the division :

S. No.	District	Area(ha.)
1	Barwani	27.571

4. Details of Vegetation available in the forest land proposed for diversion :

(i) Density of vegetation

S. No.	Area(in ha.)	Density	Eco-Class
1	27.571	0.4	Eco 3

(ii) Species-wise local/scientific names and girth-wise enumeration of trees at FRL :

S. No.	Scientific Name	Local Name	(31-60)cm.	(61-90)cm.	(91-120)cm.	(121-150)cm.	(>150)cm.
1	Tectona Grandis	Sagon	77	09	0	0	0
2	Others	Mix	202	79	24	7	5

5. Working plan prescription for the forest land proposed for diversion : No Data

6. Brief note on vulnerability of the forest area to erosion : NA

7. Approximate distance of the proposed site for diversion from boundary of forest(in km.) : 0

8. Significance of the forest land proposed for diversion from wildlife point of view :

<input type="checkbox"/>	(i).	Details of wildlife present in and around the forest land proposed for diversion : Details attached
<input type="checkbox"/>	(ii).	Whether forms part of national park, wildlife sanctuary, biosphere reserve, tiger reserve, elephant corridor, wildlife migration corridor etc. : No
<input type="checkbox"/>	(iii).	Whether the forest land proposed for diversion is located within eco-sensitive zone(ESZ) of the Protected Area notified under Wildlife(Protection) Act,1972 (Note: In case, ESZ of a Protected Area is not notified, then, 10kms distance from boundary of the Protected Area should be treated as ESZ): No
<input type="checkbox"/>	(iv).	Whether any national park, wildlife sanctuary, biosphere reserve, tiger reserve, elephant corridor, wildlife migration corridor etc., is located within 1 Km. from boundary of the forest land proposed for diversion : No
<input type="checkbox"/>	(v).	Whether any rare/endangered/unique species of flora and fauna found in the area : No

9. Details of any protected archaeological/heritage site/defence establishment or any other important monument located in the area, if any :

<input type="checkbox"/>	(i).	Whether any protected archaeological/heritage site/defence establishment or any other important monument is located in the area : No
--------------------------	------	--

10. Comment as to the reasonability of the extent of the forest land proposed for diversion :

<input type="checkbox"/>	(i).	Whether the requirement of forest land as proposed by the user agency is unavoidable and bare minimum for the project : Yes
--------------------------	------	---


11. Details of violation(s), if any, committed :


<input type="checkbox"/>	(i).	Whether any work in violation of the Act or guidelines issued under the Act has been carried out : No
--------------------------	------	---

12. Whether work in violation is still in progres(Yes/No) : No Data


13. Details of compensatory afforestation scheme :

(i). Total Financial Outlay for C.A(lacs): 29596675




Patch Wise Details						
S.no	Patch No.	Area(ha.)	Name of PF/RF	Range	Compartment No	Uploaded KML file of patch
1	1	55.5	RF 95	Balawada	COMPERTMENT NUMBER 95	 View file

(ii). Copy of CA scheme details:  (iii). Scanned copy of the Geo-referenced map of the forest land

proposed for C.A. prepared by using DGPS or Total Station:  (iv). Copy of Survey of India

Toposheet indicating boundary of forest land proposed for C.A.: 



Additional information Details :

S. No.	Documents	Remarks
1		Wild life report sendhwa
2		Minimum forest land sendhwa
3		DFO Sendhwa site inspection report
4		FRA Barwani for sendhwa

14. District Profile :

S.no	District Name	Geographical area of the district (in ha.)	Forest area of the district (in ha.)	Total forest area diverted since 1980 (in ha.)	No. of Approved Cases	Forest Land including penal C.A. (in ha.)	Progress of compensatory afforestation as on(date)	A) Forest land (in ha.)	B) Non-forest land (in ha.)
1	Barwani	544200	228625	351.299	13	119.320	21/06/2017	126.293	12.683
2	Khargaone	10334.440	2687.82	2627.085	42	5	31/03/2017	323.368	17.84

15. Site inspection report of the DFO/CCF/Nodal Officer highlighting important facts pertaining to the forest land :

Division Name	Circle	Site inspected By	Whether site inspected	No. of times site visited	Site inspection report	Date of visit
Barwah(T)	Khandwa(T)	DFO	Yes	One		14/04/2017
Sendhwa(T)	Khandwa(T)	DFO	Yes	One		06/06/2017

(Specific recommendation of the DFO/CCF/Nodal Officer with(Part II,III & Part IV))

16. Specific recommendation of the DFO/CCF/Nodal Officer for acceptance or otherwise of the proposal with reason :

Division	Circle	Recommendation By	Recommendation	Reason	Letter	Whether CF agreed
Barwah (T)	Khandwa (T)	DFO	Recommended	This project will be used for Pwer Transmission to BDTCL Dhule Substation from NTPC TPP 1320 MW at Selda under Khargone District. It will form an integral part of Western Region System Strengthening. Since the proposed Transmission Line bare minimum forest land. The Route alignment of the Proposed line affects minimum trees. There will be generation of employment during the project Execution & Maintenance. So, the project is being forwarded with Recommendation for further process.		
Sendhwa (T)	Khandwa (T)	DFO	Recommended	This project will be used for power transmission to BDTCL Dhule substation from NTPC TPP 1320 MW at Selda under Khargone District. It will become an integral part of Western Region System Strengthening. The proposed transmission line is affecting bare minimum forest land and minimum trees. There will be employment generation during the execution, operation & maintenance of project. The project for diversion of 27.571 Hectare is being forwarded with recommendation for further process.		

वन मण्डलाधिकारी
(सा.) वन मण्डल, सेलवा