

CHECKLIST

Name of the Proposal : Laying of Optical Fiber Cable (Kainthgali – Lali)
Division : Forest Division Udhampur


S. No.	Particulars	Document enclosed (Yes/No)
1	Fill the Form-A (Part-II)	Yes (Page No. 1-3)
2	Joint Inspection by the representative of DFO and Project Authority and authentication of:	
	(i) inspection report	Yes (Page No. 4)
	(ii) enumeration list of trees/poles on the forest	Yes (Page No. 5)
	(iii) calculation of area (length and width) of forest land involved	Yes (Page No. 6)
	(iv) Layout plan with dimensions	Yes (Page No. 7)
3	Certificate that all alternatives have been explored and the proposed forest land is the minimum land required for the project, as per format (attached) .	Yes (Page No. 8)
4	C.A. Proposal approved by the competent authority	Yes (Page No. 9-12)
5	Geo-reference map of CA site	Yes (Page No. 13-16)
6	Suitability certificate from the DFO regarding area proposed for CA (degraded forest land/non-forest land) suitable from management point of view, as per the format (attached)	Yes (Page No. 17)
7	Calculation sheet of NPV	Yes (Page No. 18)
8	Calculation sheet of Extraction charges	NA
9	Undertaking by User Agency to pay the following for the forest land involved duly countersigned by DFO as per the format (attached).	
	a) C.A	Yes (Page No. 19)
	b) the Net Present Value (NPV)	Yes (Page No. 20)
	c) Additional Net Present Value (NPV) if any,	
10	All proposals involving forest land more than 5 Ha (except for defence and building construction related cases) shall include a cost-benefit analysis, as per the format.	NA
11	Site inspection report of DFO as per the format (attached)	Yes (Page No. 21)
12	Muck disposal plan	NA
13	Specific recommendation of DFO	Yes (Page No. 22)
14	Recommendation of concerned Conservator of Forests	-
15	Violation report, if any	-



Divisional Forest Officer
Udhampur Forest Division
Udhampur

CHECKLIST

Name of the Proposal Laying optical fiber cable (Kainthgali - Lali)
Proposal No. FP/JK/OFC/144842/2021
Division Forest division Udhampur User Agency Jio Digital Fiber Pvt Ltd

S.no	Particulars	Document enclosed (Yes/No)
1	Register online through the portal "parivesh.nic.in"	Yes
2	Fill the Form-A- Part-I (extent of proposed area for diversion to be preferably in two digits after decimal)	Yes
3	Upload authorization letter to the person submitting application on PARIVESH portal by the competent authority of the user agency. ID Card, PAN Card etc not to be uploaded.	Yes
4	Upload coloured Survey of India Toposheet Map of the project site / forest land to be diverted, or any suitable map with legend authenticated by the representative of DFO (Territorial) and Project Authority	Yes
5	Upload KML file of the forest land to be diverted under the project. KML of Non-Forest Land (NFL) in different shade to be uploaded, if necessary.	Yes
6	Upload Geo-reference map showing GPS Coordinates of the forest land proposed for diversion	Yes
7	Upload Justification for locating the project on forest land	Yes
8	Upload original copy of the communication addressed to the concerned Deputy Commissioner for recognition and vesting of forest rights in accordance with the provisions of the Scheduled Tribes and Other Traditional Forest Dwellers (Recognition of Forest Rights) Act, 2006 (2 of 2007) for the entire forest land indicated in the proposal	Yes
9	Additional documents:	
	i) Brief Project Note (covering the main features of the proposal, particularly, its implication on environment/forest and mitigation measures like construction of retaining/breast walls and number of people to be benefited from the project)	Yes
	ii) Approval of the project by the competent authority.	Yes


Divisional Forest Officer
Udhampur Forest Division
Udhampur



**LAYING OF OPTICAL FIBER CABLE FROM KAINTHGALI TO
LALLI TO BE LAID BY THE M/S JIO DIGITAL FIBER LIMITED**

Proposal No. FP/JK/OFC/144842/2021

PART-II

(To be filled by concerned Deputy Conservator of Forests)

Location of the Project/Scheme

1.											
i	State/ Union Territory	Jammu and Kashmir									
ii	District	Udhampur									
iii	Forest Division	Udhampur									
iv	Area of the forest land proposed for Diversion (in Hact)	0.967 Hectare									
v	Category	OFC									
2.	Legal Status Forest	Protected (UnDemarcated)									
i	Density of Vegetation:	0.70									
3	District wise Area to be diverted	<table border="1"> <tr> <th>Name of District</th> <th>Area to be diverted (In Ha.)</th> </tr> <tr> <td>Udhampur</td> <td>0.967</td> </tr> </table>	Name of District	Area to be diverted (In Ha.)	Udhampur	0.967					
Name of District	Area to be diverted (In Ha.)										
Udhampur	0.967										
4	Details of Vegetation available in the forest land proposed for diversion										
i	Density of Vegetation										
	<table border="1"> <tr> <th>S. No.</th> <th>Area (In Ha.)</th> <th>Density</th> <th>Eco-Class</th> </tr> <tr> <td>1</td> <td>0.967</td> <td>0.70</td> <td>V</td> </tr> </table>	S. No.	Area (In Ha.)	Density	Eco-Class	1	0.967	0.70	V		
S. No.	Area (In Ha.)	Density	Eco-Class								
1	0.967	0.70	V								
ii	Species-wise(Scientific names) and diameter class-wise enumeration of trees (to be enclosed).In case of Irrigation/ hydro projects enumeration at FRL, FRL-2 meter & FRL-1 meter also be enclosed	No Tree felling involved									
5	Working plan prescription for the forest land proposed for diversion	<p>Compartments involved in forest land proposed for diversion are 20/P,21/P,22/P,23/P,24/P, 25/P,27/P,28/P,34/P,37/P,38/P,41/P,46/P of Panchari Range.</p> <p>Compartments 20/P, 28/P & 34/P falls under Chir Selection Working Circle. Prescriptions proposed: As per working plan prescriptions, in areas where regeneration has failed to come up on its own, artificial measures to be initiated. Patch sowing of Chir to be carried out where favorable soil-moisture condition exists. In blanks areas close to habitations planting is to be carried out after fencing the area. To supplement natural regeneration with artificial restocking by Patch Sowing and planting of poly bagged nursery raised plants of Chir in blanks</p> <p>Compartments 22/P, 23/P, 24/P, 35/P & 38/P falls under Deodar/ Kail Working Circle. Prescriptions proposed:</p>									

[Signature]
[Name]

		<p>These forests shall be worked under the selection system. This is most important working circle, as the crop managed under it is highly valuable from economic point of view.</p> <p>Compartments 21/P, 27/P, 37/P, 41/P & 46/P falls under Rehabilitation cum Reboishment Working Circle.</p> <p>Prescriptions proposed:</p> <p>The reboishment and rehabilitation of degraded forest areas along with necessary soil moisture conservation measures, will be carried out along with afforestation work. The working circle has been constituted with the objective of creating multiple product zones so that these forests act as a buffer to the well stocked core forests. These forests will be managed to meet the fuel, fodder and Non timber forest produce (NTFP) requirement of the people</p>
6	Brief on Vulnerability of the forest area to erosion.	As the terrain is hilly, all possible preventive measures will have to be taken by the user agency for preventing the possibility of soil erosion.

7	Approximate distance of the proposed site for diversion from boundary of forest (in km.)	0/0 Km.
8	Significance of the forest land proposed for diversion from wildlife point of view	
i	Details of wildlife present in and around the forest land proposed for diversion	NA
ii	Whether forms part of national park, wildlife sanctuary, biosphere reserve, tiger reserve, elephant corridor, wildlife migration corridor etc.	No
iii	Whether the forest land proposed for diversion is located within eco-sensitive zone(ESZ) of the Protected Area notified under Wildlife(Protection) Act,1972 (Note: In case, ESZ of a Protected Area is not notified, then, 10kms distance from boundary of the Protected Area should be treated as ESZ)	No
iv	Whether any national park, wildlife sanctuary, biosphere reserve, tiger reserve, elephant corridor, wildlife migration corridor etc., is located within 1 Km. from boundary of the forest land proposed for diversion	No
v	Whether any rare/endangered/unique species of flora and fauna found in the area	No
9	Details of any protected archaeological/heritage site/ defence establishment or any other important monument located in the area, if any	
i	Whether any protected archaeological/ heritage site/defence establishment or any other important monument is located in the area	No

Handwritten signature:
R. S. Bhatnagar

10	Comment as to the reasonability of the extent of the forest land proposed for diversion	
i	Whether the requirement of forest land as proposed by the user agency is unavoidable and bare minimum for the project	Yes
11	Details of violation(s), if any ,committed	
i	Whether any work in violation of the Act or guidelines issued under the Act has been carried out	No
12	Whether work in violation is still in progress (Yes/No)	No

13	Details of compensatory afforestation scheme				CA Scheme Attached	
i	Patch wise details for Degraded Area (to be earmarked by DFO)					
	S. No.	Patch No.	Area in Ha.	Name of PF/ RF	Range	Compartment
	1.	1	0.11	Moungri Basnote	Panchari	28/P
Total Financial Outlay for CA (Lakhs) : Rs.45,731/-						
i	Copy of CA scheme details :				Attached	
14	District Profile					
i	District Name				Udhampur	
ii	Geographical area of the District				238000 Hectare	
iii	ii) Forest area of the District				107079 Hectare	
iv	iii) Total forest area diverted since 1980 with number of cases.				123 Nos. (440.3564 Ha.)	
V	Total compensatory afforestation stipulated in the District/ Division since 1980					
	Progress of compensatory afforestation as on(date)				14-09-2021	
	a) Forest land including penal compensatory afforestation				3178 Ha.	
	b) Non forest land				0	
vi	Progress of compensatory afforestation as on date					
	a) Forest Land				3178 Ha.	
	b) Non Forest Land				0	
15	Site inspection report of the DFO/CCF/Nodal Officer highlighting important facts pertaining to the forest land					
i	Whether site inspected (Yes/ No)				Yes	
ii	No. of Times Site Inspected				01 (One)	
iii	Site Inspection Enclosed (Yes/ No)				Yes	
16	Justification of land diversion				Justification Certificate Enclosed	

Dated:

4.

JOINT INSPECTION REPORT
(For the Forest land to be diverted under FCA)

LAYING OF OPTICAL FIBER CABLE FROM KAINTHGALI TO LALLI
TO BE LAID BY THE M/S JIO DIGITAL FIBER LIMITED

PROPOSAL NO. FP/JK/OFC/144842/2021

Today on 11-08-2021 the undersigned alongwith the concerned Beat guard /Block Officer conducted the joint inspection with the representatives of User Agency **M/S Jio Digital Fiber Limited** for "**Laying of Optical Fiber Cable from Kainthgali to Lalli**" on the ROW of existing road beginning from Kainthgali to Lali and during Joint Inspection, following area of Territorial Forest Division Udhampur was found involved:

Range	Particulars	Compartments involved	Forest area proposed for diversion			
			Length	Width	Area	Total Area
			(In Mtr.)	(In Mtr.)	(in Sqm.)	(n Hectare)
Panchari	Total Area Project	20/P	1600	0.50	800.00	0.967
		21/P	389	0.50	194.50	
		22/P	624	0.50	312.00	
		23/P	421	0.50	210.50	
		24/P	337	0.50	168.50	
		25/P	167	0.50	83.50	
		25/P	382	0.50	191.00	
		25/P	423	0.50	211.50	
		27/P	2400	0.50	1200.00	
		28/P	2300	0.50	1150.00	
		34/P	1500	0.50	750.00	
		37/P	1200	0.50	600.00	
		38/P	2500	0.50	1250.00	
		41/P	1200	0.50	600.000	
		46/P	3900	0.50	1950.00	
		Total	19343	0.50	9671.50	

- Further, on inspection of the site (as per the nishandehi given by the representative of user agency) it has been found that the land required by the user agency is a forest area measuring 0.967 Hectare on the ROW of road Kainthgali to Lali passing through Compartment above mentioned Compartments of Panchari Range.
- The requirement of the forest land is proposed by the User agency is unavoidable and is barest minimum required for the Project.
- The User Agency has not violated the provisions of Forest Conservation Act, 1980 and no work has been started without proper sanction.

User Agency



Range Forest Officer
Forest Range
Panchari

**LAYING OF OPTICAL FIBER CABLE FROM KAINTHGALI TO LALLI TO
BE LAID BY THE M/S JIO DIGITAL FIBER PRIVATE LIMITED**

Proposal No. FP/JK/OFC/144842/2021

To whom it may concern

It is certified that as per the Joint Inspection with the representatives of the User Agency (M/s Jio Digital Fiber Private Limited), the laying of Optical Fiber Cable has proposed to be done on the ROW of existing road from Kainthgali to Lalli and no Tree/ Pole/ Sapling is coming under the alignment of the said OFC. Hence, no Tree/ Pole/ Sapling is required to be felled in the instant case.




Range Forest Officer,
Panchari Forest Range
Panchari

AREA CALCULATION SHEET FOR FCA CASE TITLED:
LAYING OF OPTICAL FIBER CABLE FROM KAINTHGALI TO LALLI TO
BE LAID BY THE M/S JIO DIGITAL FIBER PRIVATE LIMITED

Proposal No. FP/JK/OFC/144842/2021

Range	Particulars	Compartments involved	Forest area proposed for diversion			
			Length	Width	Area	Total Area
			(In Mtr.)	(In Mtr.)	(in Sqm.)	(n Hectare)
Panchari	Total Area Project	20/P	1600	0.50	800.00	0.967
		21/P	389	0.50	194.50	
		22/P	624	0.50	312.00	
		23/P	421	0.50	210.50	
		24/P	337	0.50	168.50	
		25/P	167	0.50	83.50	
		25/P	382	0.50	191.00	
		25/P	423	0.50	211.50	
		27/P	2400	0.50	1200.00	
		28/P	2300	0.50	1150.00	
		34/P	1500	0.50	750.00	
		37/P	1200	0.50	600.00	
		38/P	2500	0.50	1250.00	
		41/P	1200	0.50	600.000	
		46/P	3900	0.50	1950.00	
		Total	19343	0.50	9671.50	

Certified that the area has been calculated as per nishendehei given by the representatives of the User Agency (M/s Jio Digital Fiber Private Limited)

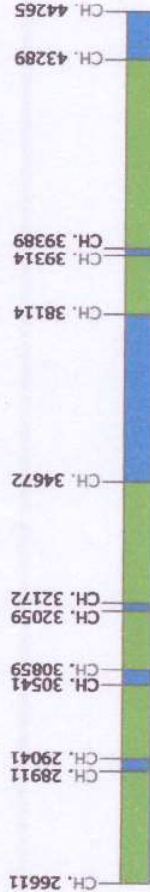

User Agency




Forest Department


Divisional Forest Officer
Udhampur Forest Division
Udhampur

LAYOUT PLAN FOR LAYING OPTICAL FIBER CABLE FROM KAINTH GALI TO LALI DISTT. UDHAMPUR UNDER JIO DIGITAL FIBER PVT.LTD.




DUMPING AREA DETAILS

CH. 2346	TO	CH. 3946	1600M X 0.5M
CH. 4170	TO	CH. 4559	389M X 0.5M
CH. 5038	TO	CH. 5662	524M X 0.5M
CH. 5980	TO	CH. 6401	421M X 0.5M
CH. 6995	TO	CH. 7332	337M X 0.5M
CH. 7550	TO	CH. 7717	167M X 0.5M
CH. 10076	TO	CH. 10458	382M X 0.5M
CH. 16117	TO	CH. 16540	423M X 0.5M
CH. 17248	TO	CH. 19648	2400M X 0.5M
CH. 26611	TO	CH. 28911	2300M X 0.5M
CH. 29041	TO	CH. 30541	1500M X 0.5M
CH. 30859	TO	CH. 32059	1200M X 0.5M
CH. 32172	TO	CH. 34672	2500M X 0.5M
CH. 38114	TO	CH. 39314	1200M X 0.5M
CH. 39389	TO	CH. 43289	3900M X 0.5M
TOTAL AREA			19343M X 0.5M

9671.50 M2 OR 0.96715 HECTARES

LEGEND:-

1.	FOREST LAND
2.	PRIVATE LAND





DIGITAL
LIFE

8

Full Title of the Project: *Laying optical fiber cable (Kainthali-Dali)*

File No: *FP/JSK/OFC/144842/2021*

Date of Proposal: *15-07-2021*

Certificate for Minimum Use of Forest Land


This is to certify that all alternative alignments/locations have been explored and the forest area involved in the proposal is unavoidable and barest minimum forest area i.e. 0.967 Ha area has been proposed diversion.

Place: *Udhampur*

Date: *05-10-2021*

[Signature]
Signature of User Agency

Office Seal



[Signature]
**Countersigned
Divisional Forests Officer,**

Udhampur **Forest Division,**

Divisional Forest Officer
Office Seal *Udhampur Forest Division*
Udhampur

9.

NOTE - Compensatory Afforestation and NPV for "Laying of Optical Fiber Cable (Kainthgali – Lali)"

Name of Project : Laying of Optical Fiber Cable (Kainthgali – Lali) by M/s Jio Digital Fiber Private Limited

Proposal No. : FP/JK/OFC/144842/2021

Area being diverted : 0.967 Hectare

As, the area being diverted for "***Laying of Optical Fiber Cable (Kainthgali – Lali)***" is less than 01 Hectare and involves no tree felling, it comes under the preview of section-2.6(i)b under Compensatory rules of Handbook of guidelines for effective and transparent implementation of the provisions of Forest (Conservation) Act, 1980 reproduced as:

"In the following cases, cost of plantation (including ten years maintenance) of ten times the number of trees likely to be felled or specified number of trees as may be specified in the order for diversion of forest land (subject to a minimum no. of 100 plants), shall be levied from the user agency towards Compensatory Afforestation".

As such, a Compensatory Afforestation Plan submitted is for plantation of 100 Nos. of plants and its allied activities/ works in Co.28/P.

Further, as ***No tree felling is involved and the area is less than 01 Hectare***, the said proposal falls under **section 3.5 "Exemption from payment of NPV"** (S. No. 4) of Compensatory rules of Handbook of guidelines for effective and transparent implementation of the provisions of Forest (Conservation) Act, 1980.


Divisional Forest Officer
Udhampur Forest Division
Udhampur



Telephone No. 0191-2544367

Email - cfeastcircle@gmail.com

Government of Jammu & Kashmir (UT)
OFFICE OF THE CONSERVATOR OF FORESTS
JAMMU EAST CIRCLE, JAMMU

Subject: Revised Work programme of Compensatory Afforestation w.r.t Laying of Optical Fiber Cable (Kainthgali-Lali) by M/S Jio Digital Fiber Private Limited in Udhampur Forest Division.

Reference: DFO Udhampur letter No: 3969/FDU dated: 21.10.2021.

ORDER

The work proposal for Compensatory Afforestation issued vide this office no. 710-18/FCA/CFE/J is hereby cancelled and the revised work proposal for Compensatory Afforestation to be done in lieu of diversion of 0.966 hectare of Forest land in Comptt. No. 28/P in Udhampur Forest Division for **"FCA proposal No: FP/JK/OFC/ 144842/2021"** to the tune of **Rs. 45,731/- lacs** prepared and submitted by the Divisional Forest Officer, Udhampur Forest Division is hereby approved/sanctioned as per the details given below:-

Proposal No.	Nomenclature of FCA Work	User Agency	Location of Proposed Work	Area involved for Diversion	Area under C.A Plan	Financial Implications of the proposal (in Lakhs)	Canopy Density
FP/JK/OFC/144842/2021	Laying of Optical Fiber cable (Kainthgali-Lali)	JIO Digital Fiber Pvt. Ltd.	28/P	0.967 Ha	0.11 Ha	45,731/-	Less than 0.2

The approval/Sanction is subject to the following conditions:-

1. All the terms and conditions as per the provisions of Forest Conservation Act 1980 w.r.t Compensatory Afforestation are complied with.
2. That the existing Forest Tariff Rate Schedule shall be applicable.
3. That the DFO Udhampur Division shall be the implementing agency by executing the CA Plan.

[Signature]
Conservator of Forests,
East Circle, Jammu.

No: 887-90/FCA/CFE/J

Dated: 30/10/2021

1. Pr. Chief Conservator of Forests, (HoFF), J&K, Jammu for favour of information.
2. APCCF/Nodal Officer, FCA, O/o the Pr. CCF J&K for favour of information.
3. Chief Conservator of Forests, Jammu for favour of information
4. DFO Udhampur Forest Division for information and necessary action.

Model Compensatory Afforestation Scheme

➤ Full Title of the Forest Land Diversion Project	Laying of Optical Fiber Cable (Kainthgali - Lali) to be laid by the M/s Jio Digital Fiber Pvt. Limited.
➤ File No.	FP/JK/OFC/144842/2021
➤ Date of Proposal	15-07-2021
➤ Name of the Forest Division (where forest land is proposed to be diverted)	Forest Division Udampur
➤ Forest Area to be diverted	0.967 Ha.
➤ Details of land where C.A. is to be carried out:	
• Degraded forest land (Yes/No) : Yes	Area: 0.11 Ha.
• Non-forest land (Yes/ No) : No	Area: NA
• Forest Division	Udampur
• District	Udampur
• Range	Panchari
• Tehsil	Moungri
• Compartment No.	28/P
• Khasra No. (in case of Non Forest land)	NA
• C.A Site (Name of location)	Block: Panjar , Beat: Panjar Village Kalsote
• C.A area in Hectare	0.11 Ha.
• C.A. Site Geo-Coordinates:	
Starting Point:	Latitude: 33° 4'7.82"N Longitude: 75° 4'54.14"E
Ending Point:	Latitude : 33° 4'5.64"N Longitude: 75° 4'53.05"E
• In case of non-forest area identified for CA, then what is the distance of C.A. site from the adjoining forest boundary	NA

1. Description of C.A. Site

a) Soil Type	Sandy
b) Topography: Hilly/ Undulating/ Plain	Hilly
c) Slope: Steep/ Medium/ Gentle	Medium
d) For non forest land-description of existing vegetation/ root and density	NA
e) In case of degraded forest land-description of forest type and crown density	Sub-Tropical B/L Hilly Forest
f) Canopy Density	Less than 20%

2. Plantation Model:

Compensatory afforestation over an area of 0.11 Ha of degraded forest land is proposed to be raised. The area selected for this purpose is Protected Forest Moungri Basnote (28/P), Beat Panjar, which is a degraded forest area and has been proposed for Compensatory Afforestation. Presently the area supports scattered Chir (*Pinus roxburghii*) trees. Whole of the plantation of 0.11 Hectare will be raised in a single compact block. The area indentified for plantation has also been shown on the attached map. The species to be planted will be mainly Chir and local Mixed Broad leaved species.

Total financial outlay for compensatory plantation scheme is Rs.45,731/-. The monitoring will be done as per existing monitoring mechanism in the Forest Department at present and also as per G.O.I instructions.

S. No.	Description	Unit	Qty.	Rate	Total Amount
					(In Rs.)
A	1 st year cost of Afforestation	No	100	40.03	4003.00
	2 nd year Maintenance	No	25	40.03	1000.75
	3 rd year Maintenance	No	10	40.03	400.30
	4 th year Maintenance	No	5	40.03	200.15
	5 th year Maintenance	No	5	40.03	200.15
	6 th year Maintenance	No	5	40.03	200.15
	7 th year Maintenance	No	5	40.03	200.15
	8 th year Maintenance	No	5	40.03	200.15
	9 th year Maintenance	No	5	40.03	200.15
	10 th year Maintenance	No	5	40.03	200.15
	Total				6805.10
B	Other afforestation Intervention (As per the requirement of the site condition)				
1	Planting of grass slips	No	100	6.35	635.00
				Total	635.00
C	Fencing				
1	Square PCC Post Fencing (4 Strand/ 7 Strand)	Rft	400	72.78	29112.00
2	Fencing Repair	Rft	300	16.74	5022.00
	Total				34134.00
Total C.A charges					
D	Supervisory/ Watch and ward/ overhead / misc Charges (10% of C.A charges)				4157.00
Grand Total (A + B + C + D)					45731.00

The Afforestation cost is calculated as per the **JAMMU & KASHMIR FOREST RATE SCHEDULE TARIFF' 2017.**

I. Technical Details: Technical details of Compensatory Afforestation Scheme are as follows:

- i) General Details : Co. 28/P, Block: Panjar , Beat: Panjar
- ii) Plantation Method : Pit Plantation
- iii) Spacing : 4-5 feet
- iv) Species proposed to be planted : Chir and Broad Leaved
- v) Silvicultural Operations :
- vi) Soil & Moisture Conservation Works : Nil
- vii) Protection : (Fencing, Watch & Ward, People's Participation etc)
- viii) Proposed Monitoring Mechanism :
- ix) Any other information : Nil



[Signature]
Forest Range Officer
Vanchad

[Signature]
Divisional Forest Officer
Udhampur Forest Division
Udhampur

Georeference Map for CA Plan

GT Sheet No 43 O/4

1:500



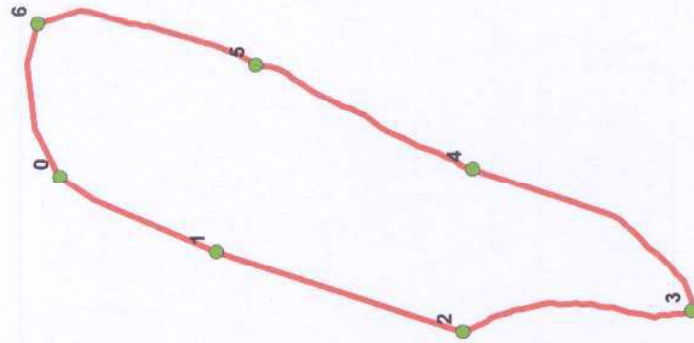
75°4'50"E

75°4'55"E

CA Plan for Laying of Optical Cable Fibre Kainthgali-Lali Copmptt 28/P

FID	Longitude	Latitude
0	75° 4' 53.565" E	33° 4' 7.733" N
1	75° 4' 53.263" E	33° 4' 7.212" N
2	75° 4' 52.944" E	33° 4' 6.390" N
3	75° 4' 53.026" E	33° 4' 5.629" N
4	75° 4' 53.591" E	33° 4' 6.359" N
5	75° 4' 54.008" E	33° 4' 7.081" N
6	75° 4' 54.174" E	33° 4' 7.808" N

● GPS Coordinates
— CA Polygon



33°4'5"N

33°4'5"N

75°4'50"E

75°4'55"E

ICT PI DIVISION J&K JAMMU

Georeference Map for CA Plan

GT Sheet No 43 O/4

1:50,000



CA Plan for Laying of Optical Cable Fibre Kainthgali-Lali Copmptt 28/P

FID	Longitude	Latitude
0	75° 4' 53.565" E	33° 4' 7.733" N
1	75° 4' 53.263" E	33° 4' 7.212" N
2	75° 4' 52.944" E	33° 4' 6.390" N
3	75° 4' 53.026" E	33° 4' 5.629" N
4	75° 4' 53.591" E	33° 4' 6.359" N
5	75° 4' 54.008" E	33° 4' 7.081" N
6	75° 4' 54.174" E	33° 4' 7.808" N

CA Polygon
GPS_Coordinates

CA Polygon

346
215

33°5'0"N 75°10'0"E

75°5'0"E

75°10'0"E

ICT PI DIVISION J&K JAMMU

SOI Map for CA Plan

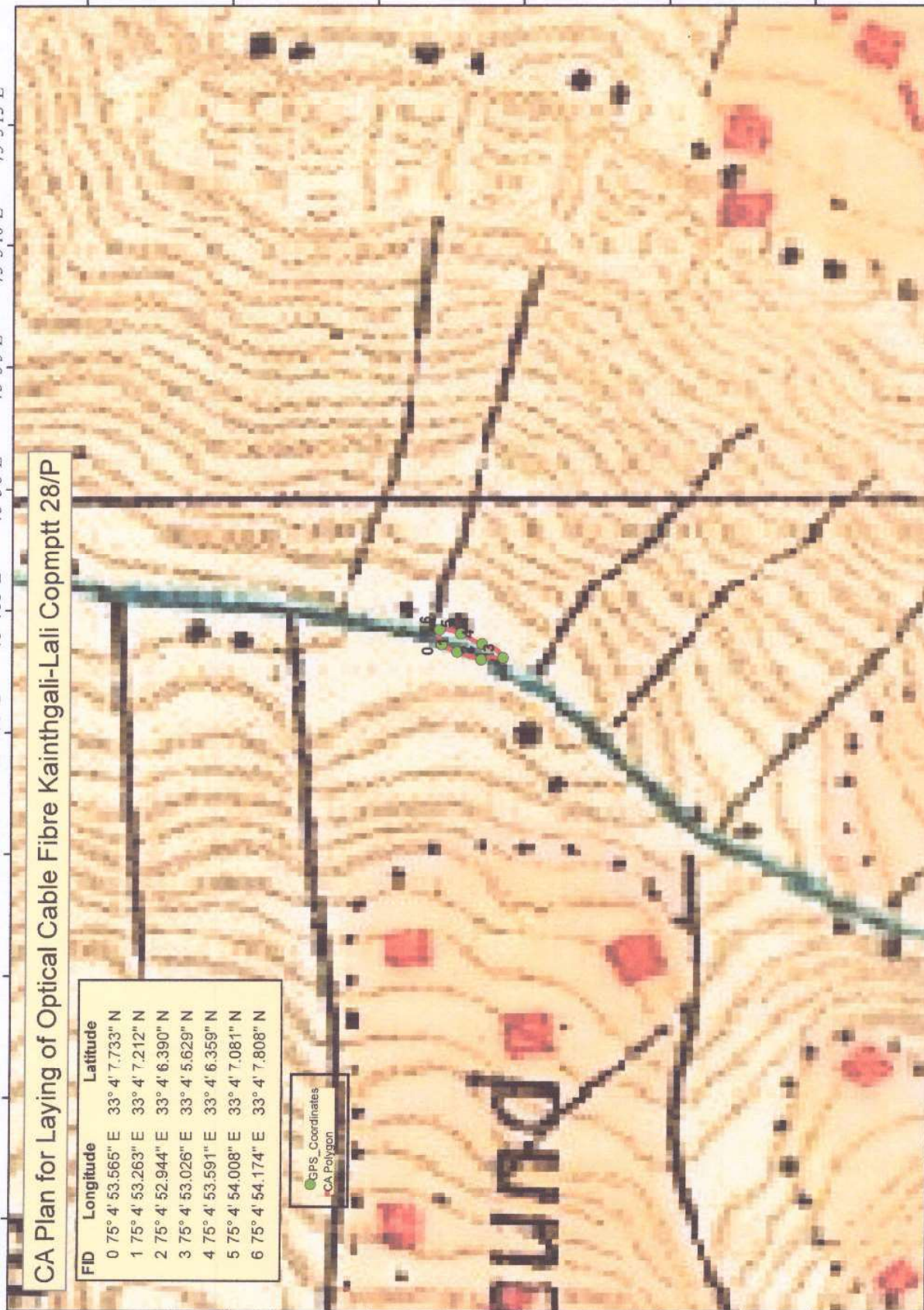
1:4,000

GT Sheet No 43 O/4

CA Plan for Laying of Optical Cable Fibre Kainthgali-Lali Copmptt 28/P

FID	Longitude	Latitude
0	75° 4' 53.565" E	33° 4' 7.733" N
1	75° 4' 53.263" E	33° 4' 7.212" N
2	75° 4' 52.944" E	33° 4' 6.390" N
3	75° 4' 53.026" E	33° 4' 5.629" N
4	75° 4' 53.591" E	33° 4' 6.359" N
5	75° 4' 54.008" E	33° 4' 7.081" N
6	75° 4' 54.174" E	33° 4' 7.808" N

GPS Coordinates
OCA Polygon



ICT PI DIVISION J&K JAMMU



1:50,000

GT Sheet No 43 O/4

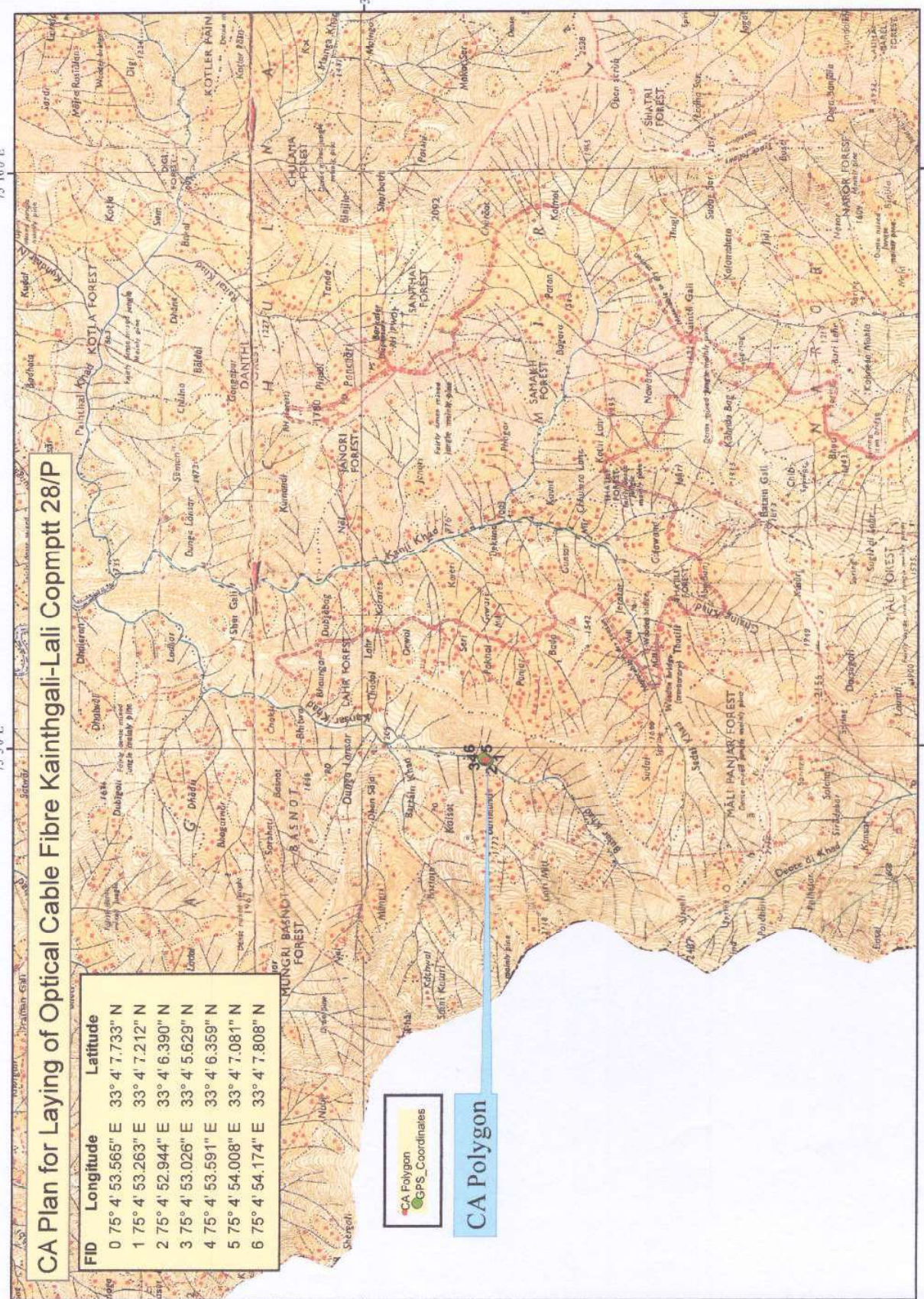
SOI Map for CA Plan

CA Plan for Laying of Optical Cable Fibre Kaintgali-Lali Comptt 28/P

FID	Longitude	Latitude
0	75° 4' 53.565" E	33° 4' 7.733" N
1	75° 4' 53.263" E	33° 4' 7.212" N
2	75° 4' 52.944" E	33° 4' 6.390" N
3	75° 4' 53.026" E	33° 4' 5.629" N
4	75° 4' 53.591" E	33° 4' 6.359" N
5	75° 4' 54.008" E	33° 4' 7.081" N
6	75° 4' 54.174" E	33° 4' 7.808" N



CA Polygon



ICT PI DIVISION J&K JAMMU

**LAYING OF OPTICAL FIBER CABLE FROM KAINTHGALI TO
LALLI TO BE LAID BY THE M/S JIO DIGITAL FIBER LIMITED**

Proposal No. FP/JK/OFC/144842/2021


LAND SUITABILITY CERTIFICATE BY DFO CONCERNED

This is to certify that **0.11 Hact.** of forest land in protected (Undemarcated) Forest, namely Mounгри Basnote Compartment 28/P – Block: Panjar, Beat: Panjar, Range: Panchari, Village: Kalsote, Tehsil: Mounгри, District: Udһampur of Udһampur Forest Division, identified for Compensatory Afforestation is suitable for plantation from management point of view and is free from all sorts of encumbrances and encroachment.

Dated:

Place: Udһampur


Range Forest Officer
Forest Range
Panchari


Divisional Forest Officer
Udһampur Forest Division
Udһampur

NPV Exemption

As verified by the field staff, **no felling of tree/ pole/ sapling is involved** in the Project titled **"Laying of Optical Fiber Cable (Kainthgali - Lali)"** and the area proposed for diversion is less than 01 Hectare, it comes under the purview of section 3.5(4) under **"Exemption from payment of NPV"** of Handbook of Guidelines of Forest (Conservation) Act, 1980 reproduced as:

¹⁶ Laying of underground optical fiber cable -

Full exemption provided:

- (a) no felling of trees is involved; and
- (b) area falls outside National Park/Sanctuary ¹⁷.


Range Forest Officer
Panchari Forest Range
Panchari

¹⁸

Divisional Forest Officer
Udhampur Forest Division
Udhampur



DIGITAL
LIFE

19.

Full Title of the Project: Laying optical fiber cable (Kainthgal - Lali)

File No: FP/SK/OFC/144842/2021

Date of Proposal: 15-07-2021

Undertaking for payment of cost of compensatory afforestation


I/ We Jio Digital Fiber Pvt. Ltd. hereby undertake to pay the entire amount for compensatory afforestation in lieu of the forest area diverted for laying of OFC as per the prevailing wage rates at time of plantations.

Place: Udhampur

Date: 05-10-2021

[Signature]
Signature of User Agency

Office Seal



[Signature]
Countersigned

Divisional Forests Officer,

Forest Division,

Office Seal Divisional Forest Officer
Udhampur Forest Division
Udhampur



DIGITAL
LIFE

20

Full Title of the Project: Laying optical fiber cable (Kainthali-Lali)
File No: FP/SK/OFC/144842/2021
Date of Proposal: 15-07-2021

Undertaking for payment of net present value of forest area

It is to certify that I/We Jio Digital Fibres Pvt. Ltd. have applied for diversion of 0.967 ha or forest area for the purpose of laying of optical fiber cable. I/We, hereby undertake to pay the net present value (NPV) of the above forest land. I/We also hereby undertake to pay the additional amount of NPV, if so determined as per the decision of the Hon'ble Supreme Court, at a later date.

Place: Udhampur
Date: 05-10-2021

Isah

Signature of User Agency

Office Seal _____

CS
Divisional Forest Officer,
Udhampur
Forest Division,
Office Seal _____



SITE INSPECTION REPORT
(For the Forest land to be diverted under FCA)

**LAYING OF OPTICAL FIBER CABLE FROM KAINTHGALI TO
LALLI TO BE LAID BY THE M/S JIO DIGITAL FIBER LIMITED**

Proposal No. FP/JK/OFC/144842/2021

A proposal has been received by this office from M/s Jio Digital Fiber Private Limited for diversion of Forest Land (under section 2 of FCA-1980) 0.967 hectare of forest land for non- forestry purpose. The site inspection of the land involved in the proposal has been done by me on dated 11-08-2021.

- On inspection of the site, it is found that the land required by the user agency is a forest area measuring 0.967 hectare of forest Compartment No. 20/P,21/P,22/P,23/P,24/P, 25/P,27/P,28/P,34/P,37/P,38/P,41/P,46/P. The requirement of forest land as proposed by the user agency in Part-I is unavoidable and is barest minimum required for the project.
- The user agency has not violated the provisions of Forest (Conservation) Act, 1980 and no work has been started without proper sanction.

Recommended for acceptance, please.

Dated:
Place: Udhampur

[Handwritten Signature]



[Handwritten Signature]
Divisional Forest Officer
Udhampur Forest Division
Udhampur

[Handwritten Signature]
Range Forest Officer
Forest Range
Panchari

**LAYING OF OPTICAL FIBER CABLE FROM KAINTHGALI TO
LALLI TO BE LAID BY THE M/S JIO DIGITAL FIBER LIMITED**

Proposal No. FP/JK/OFC/144842/2021

JUSTIFICATION/ RECOMMENDATION


The diversion of the forest land is required by the user agency for laying of Optical Fiber Cable from Kainthgali to Lalli (**0.967 Hectare**). The Optical Fiber Cable will provide High Speed services to the population of adjoining Villages. It will help the Government to deliver electronic services to the people in sectors of Health, Education etc and will help the farmers and general public in accessing various schemes being provided by the government.

Therefore, diversion of land is justified and hence recommended in large public interest.

Dated:

Place: Udhampur


Range Forest Officer
Forest Range
Panchari

ops

Divisional Forest Officer
Udhampur Forest Division
Udhampur