



GOVERNMENT OF SIKKIM
OFFICE OF THE SUB DIVISIONAL MAGISTRATE
CHUNGTHANG, NORTH SIKKIM

Memo No: 949 /SDO/GoS/C

Date: 28/09/2021

To,

The Commanding Officer
86 RCC GREF
Chungthang, North Sikkim

Sub: - Forwarding details of private Plots proposed for Muck Disposal for up gradation of Mangan – Chungthang highway (K.M. 78 to K.M. 95) under BHARATMALA PKG – I falling under Sub Division Chungthang.

Sir,


Reference to your Letter No: 211/Bharatmala/ Package I/27/E2 Dtd: 26th July 2021 regarding the subject mentioned above please find enclosed herewith the details for information and necessary action



Thanking you,

Copy to:


1. Hon'ble Panchayat President Toong - Naga GPU
2. Hon'ble Panchayat Theng Ward
3. Hon'ble Panchayat Pegong Ward
4. District Collector, North



Sub Divisional Magistrate
Chungthang, North Sikkim
Sub Divisional Magistrate
Sub Division Office
Chungthang, North Sikkim


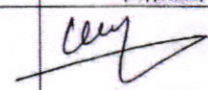
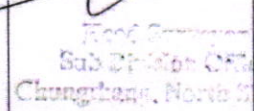
**DETAILS OF PLOTS PROPOSED FOR MUCK DUMPING IN CHUNGTHANG SUB
DIVISION.**





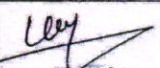

SL.NO	NAME OF LAND OWNERS	PLOT NO	AREA IN HECTARES	GPU
1	Samdup Lepcha S/O Lt. Anor Lepcha	1268	0.3620	Chungthang GPU
2	Samdup Lepcha S/O Lt. Anor Lepcha	972	3.3600	Chungthang GPU
3	Tshering Lepcha S/O Lt. Ongdi Lepcha	971	0.2820	Chungthang GPU
4	Pema Lepcha S/O Tenzang Lepcha	1579	1.1760	Chungthang GPU
5	Uma Lepcha SW/O Rikden Lepcha	1147	0.5680	Chungthang GPU
6	Deeki Lepcha W/O Lt. Nima Tshering Lepcha	252	1.0000	Naga – Namgor, Toong Naga GPU
7	Teri Lepcha S/O Lt. Tabu Lepcha	253	0.9980	Naga – Namgor, Toong Naga GPU
8	Norden Tshering Lepcha S/O Nakbu Lepcha	254	0.5680	Naga – Namgor, Toong Naga GPU
9	Norden Tshering Lepcha S/O Nakbu Lepcha	255	0.6000	Naga – Namgor, Toong Naga GPU
10	Deeki Lepcha W/O Lt. Nima Tshering Lepcha	268	0.6640	Naga – Namgor, Toong Naga GPU
11	Agya Lepcha S/O Lakam Lepcha	267	0.6200	Naga – Namgor, Toong Naga GPU
12	Zing Lepcha S/O Kezang Lepcha	265	1.0880	Naga – Namgor, Toong Naga GPU
13	Pema Tharchen Lepcha S/O Phurbu Lepcha	264	0.5100	Naga – Namgor, Toong Naga GPU
14	Lakpa Lepcha S/O Chungchung Lepcha	292	0.6560	Naga – Namgor, Toong Naga GPU
15	Nakbu Lepcha S/O Mikmar Lepcha	291	1.4000	Naga – Namgor, Toong Naga GPU
16	Nawang Doma Bhutia W/O Palden Bhutia	216	0.4980	Naga – Namgor, Toong Naga GPU
17	Pemu Lepcha D/O Teri Lepcha	301	0.0980	Naga – Namgor, Toong Naga GPU
18	Norbu Tshering Lepcha S/o Chungchung Lepcha	221	0.5140	Naga – Namgor, Toong Naga GPU
19	Singhi Lepcha S/o Nadar Lepcha	217	0.5400	Naga – Namgor, Toong Naga GPU
20	Loden Lepcha S/O Sonam Pintso Lepcha	293	0.5720	Naga – Namgor, Toong Naga GPU
		Total	16.0740	



Head Surveyor
Chungthang, North Sikkim
Chungthang, North Sikkim





Revenue Officer
Chungthang, North Sikkim
Revenue Officer cum Asst. Director
Sub Division Office
Chungthang, North Sikkim


MUCK DISPOSAL SITE JOINT VISIT FINALIZATION CERTIFICATE								
Project Name: "WIDENING OF EXISTING ROAD (NH 310A) TO NHDL SPECIFICATION WITH PAVED SHOULDER FROM MANGAN OF DESIGN KM 0+000 TO CHUNGTHANG OF DESIGN KM 27+476 IN THE STATE OF SIKKIM UNDER PROJECT SWASTIK OF BRO"								
Date of Joint Site Inspection:								
ID	SELECTED SITE LOCATION DETAIL							
	Package	Land Type (Forest/Private)	District, Village & Mouza name	Plot no. (if any)	Chainage (Proposed = P/ Existing = E)	Start Chainage (in km)	End Chainage (in km)	Side (Left/Right) towards end point of PKG
	1	Private	North Mang Chungthang GPO	1268				
SELECTED SITE SURROUNDING ENVIRONMENT DETAIL								
Presence of water body in the plot (Y/N)	Stream/ River/ Nala/ water body		Degraded land (Y/N)	Tree		Road		
	Presence near by plot (Y/N)	If Yes then distance from plot (in m)		Presence of tree (Y/N)	If Yes then no. of tree with girth more than (30 cm)	Approach road (Y/N)	If No, then do plot is located beside the existing road (Y/N)	
N	N	-	N	Y	N	N		
SELECTED SITE LAND OWNER NO OBJECTION CERTIFICATE								
Name of the Land Owner as per Govt. ID (Full in Capital only)		Contact Number	Email id	Undertaking		Full signature with date along with stamp (if applicable)		
SAMDUP LERCHA SA LR. ANOR LERCHA				I, do hereby confirm that my land has been verified by the State Government Department & Project Authority. I have No Objection to hand over the above plot to the Project Authority for the said project for Muck Dumping during the project construction. I agree to give my consent that the acquisition of the said plot (if required) will be done following the rules and regulation as and then decided by the Project Authority of Government of India & State Government of Sikkim.				
OFFICIALS PRESENT IN THE JOINT SITE INSPECTION								
Full Name (in Capital only)		Department	Designation	Contact Number	Email id	Full signature with date along with stamp (if applicable)		
KARMA LENDUP		LRGDM Sub Division office Chungthang	HS	760240 6833		 		




 Revenue Officer cum Asst. Director
 Sub Division Office
 Chungthang, North Sikkim

MUCK DISPOSAL SITE JOINT VISIT FINALIZATION CERTIFICATE								
Project Name: "WIDENING OF EXISTING ROAD (NH 310A) TO NHDL SPECIFICATION WITH PAVED SHOULDER FROM MANGAN OF DESIGN KM 0+000 TO CHUNGTHANG OF DESIGN KM 27+476 IN THE STATE OF SIKKIM UNDER PROJECT SWASTIK OF BRO"								
Date of Joint Site Inspection:								
ID	SELECTED SITE LOCATION DETAIL							
	Package	Land Type (Forest/Private)	District, Village & Mouza name	Plot no. (If any)	Chainage (Proposed = P/ Existing = E)	Start Chainage (In km)	End Chainage (In km)	Side (Left/Right) towards end point of PKG
	1	Private	North, Pegang, Chungthang GPO	972				
SELECTED SITE SURROUNDING ENVIRONMENT DETAIL								
Presence of water body in the plot (Y/N)	Stream/ River/ Nala/ water body		Degraded land (Y/N)	Tree		Road		
	Presence near by plot (Y/N)	If Yes then distance from plot (In m)		Presence of tree (Y/N)	If Yes then no. of tree with girth more than (30 cm)	Approach road (Y/N)	If No, then do plot is located beside the existing road (Y/N)	
N	N	-	N	Y		Y		
SELECTED SITE LAND OWNER NO OBJECTION CERTIFICATE								
Name of the Land Owner as per Govt. ID (Full in Capital only)		Contact Number	Email id	Undertaking		Full signature with date along with stamp (if applicable)		
SAMDUP LEPCHA S/O Lt. ANOR LEPCHA				I, do hereby confirm that my land has been verified by the State Government Department & Project Authority. I have No Objection to hand over the above plot to the Project Authority for the said project for Muck Dumping during the project construction. I agree to give my consent that the acquisition of the said plot (if required) will be done following the rules and regulation as and then decided by the Project Authority of Government of India & State Government of Sikkim.				
OFFICIALS PRESENT IN THE JOINT SITE INSPECTION								
Full Name (In Capital only)		Department	Designation	Contact Number	Email id	Full signature with date along with stamp (if applicable)		
KARMA LHENDUP		LA&MD SW Division Office, Chungthang	HS	760240 6833	Lhendup 6/8/2021 car	 		



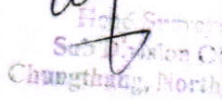

 Revenue Officer cum Asst. Director
 Sub Division Office
 Chungthang, North Sikkim


MUCK DISPOSAL SITE JOINT VISIT FINALIZATION CERTIFICATE								
Project Name: "WIDENING OF EXISTING ROAD (NH 310A) TO NHDL SPECIFICATION WITH PAVED SHOULDER FROM MANGAN OF DESIGN KM 0+000 TO CHUNGTANG OF DESIGN KM 27+476 IN THE STATE OF SIKKIM UNDER PROJECT SWASTIK OF BRO"								
Date of Joint Site Inspection:								
ID	SELECTED SITE LOCATION DETAIL							
	Package	Land Type (Forest/Private)	District, Village & Mouza name	Plot no. (If any)	Chainage (Proposed = P/ Existing = E)	Start Chainage (in km)	End Chainage (in km)	Side (Left/Right) towards end point of PKG
	1	Private	North Barampong Chungthang GPO	971				
SELECTED SITE SURROUNDING ENVIRONMENT DETAIL								
Presence of water body in the plot (Y/N)	Stream/ River/ Nala/ water body		Degraded land (Y/N)	Tree		Road		
	Presence. near by plot (Y/N)	If Yes then distance from plot (in m)		Presence of tree (Y/N)	If Yes then no. of tree with girth more than (30 cm)	Approach road (Y/N)	If No, then do plot is located beside the existing road (Y/N)	
N	N	-	N	Y	4	Y		
SELECTED SITE LAND OWNER NO OBJECTION CERTIFICATE								
Name of the Land Owner as per Govt. ID (Full in Capital only)		Contact Number	Email id	Undertaking			Full signature with date along with stamp (if applicable)	
TSARENG LEPCHA S/O L. ONADI LEPCHA				I, do hereby confirm that my land has been verified by the State Government Department & Project Authority. I have No Objection to hand over the above plot to the Project Authority for the said project for Muck Dumping during the project construction. I agree to give my consent that the acquisition of the said plot (if required) will be done following the rules and regulation as and then decided by the Project Authority of Government of India & State Government of Sikkim.				
OFFICIALS PRESENT IN THE JOINT SITE INSPECTION								
Full Name (in Capital only)		Department	Designation	Contact Number	Email id	Full signature with date along with stamp (if applicable)		
KARMA LHENDUP		LRD Sub Division Office Chungthang	AS	760140 6833	Lhendup 6833 -001	 		


 Revenue Officer cum Asst. Director
 Sub Division Office
 Chungthang, North Sikkim

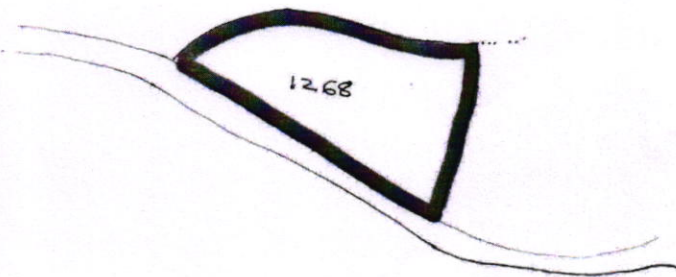
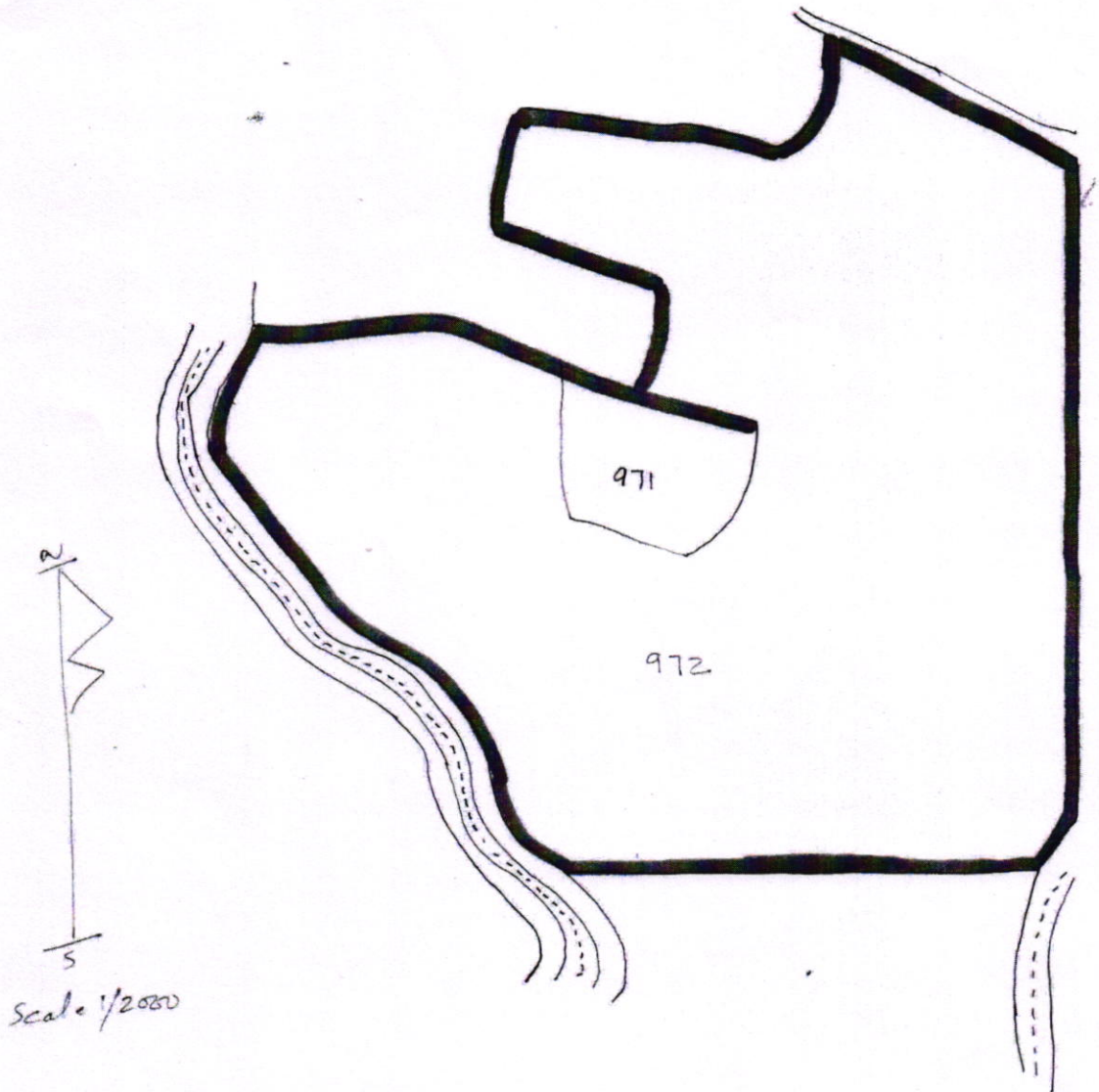
MUCK DISPOSAL SITE JOINT VISIT FINALIZATION CERTIFICATE								
Project Name: "WIDENING OF EXISTING ROAD (NH 310A) TO NHDL SPECIFICATION WITH PAVED SHOULDER FROM MANGAN OF DESIGN KM 0+000 TO CHUNGTANG OF DESIGN KM 27+476 IN THE STATE OF SIKKIM UNDER PROJECT SWASTIK OF BRO"								
Date of Joint Site Inspection:								
ID	SELECTED SITE LOCATION DETAIL							
	Package	Land Type (Forest/Private)	District, Village & Mouza name	Plot no. (If any)	Chainage (Proposed = P/ Existing = E)	Start Chainage (in km)	End Chainage (in km)	Side (Left/Right) towards end point of PKG
	1	Private	North Theng, Chungthang	1579				
Presence of water body in the plot (Y/N)	Stream/ River/ Nala/ water body			Degraded land (Y/N)	Tree		Road	
	Presence near by plot (Y/N)	If Yes then distance from plot (in m)	Presence of tree (Y/N)		If Yes then no. of tree with girth more than (30 cm)	Approach road (Y/N)	If No, then do plot is located beside the existing road (Y/N)	
	N	N	-	N	Y		Y	-
SELECTED SITE LAND OWNER NO OBJECTION CERTIFICATE								
Name of the Land Owner as per Govt. ID (Full in Capital only)		Contact Number	Email id	Undertaking			Full signature with date along with stamp (if applicable)	
PEMA LEPCHA S/O L. TENZANG LEPCHA		760222 4248		I, do hereby confirm that my land has been verified by the State Government Department & Project Authority. I have No Objection to hand over the above plot to the Project Authority for the said project for Muck Dumping during the project construction. I agree to give my consent that the acquisition of the said plot (if required) will be done following the rules and regulation as and then decided by the Project Authority of Government of India & State Government of Sikkim.				
OFFICIALS PRESENT IN THE JOINT SITE INSPECTION								
Full Name (in Capital only)		Department	Designation	Contact Number	Email id	Full signature with date along with stamp (if applicable)		
KARMA LHENDUP		LR & DM SUB DIVISION OFFICE, CHUNGTHANG	HEAD SURVEYOR	8371806946	(karmadup G@Gmail .com)	 Chungthang, North Sikkim		

Revenue Officer cum Asst. Director
Sub Division Office
Chungthang, North Sikkim

MUCK DISPOSAL SITE JOINT VISIT FINALIZATION CERTIFICATE								
Project Name: "WIDENING OF EXISTING ROAD (NH 310A) TO NHDL SPECIFICATION WITH PAVED SHOULDER FROM MANGAN OF DESIGN KM 0+000 TO CHUNGTHANG OF DESIGN KM 27+476 IN THE STATE OF SIKKIM UNDER PROJECT SWASTIK OF BRO"								
Date of Joint Site Inspection:								
ID	SELECTED SITE LOCATION DETAIL							
	Package	Land Type (Forest/Private)	District, Village & Mouza name	Plot no. (if any)	Chainage (Proposed = P/ Existing = E)	Start Chainage (in km)	End Chainage (in km)	Side (Left/Right) towards end point of PKG
	1	Private	North Pheung Chungthang	1147				
	SELECTED SITE SURROUNDING ENVIRONMENT DETAIL							
	Presence of water body in the plot (Y/N)	Stream/ River/ Nala/ water body		Degraded land (Y/N)	Tree		Road	
		Presence near by plot (Y/N)	If Yes then distance from plot (in m)		Presence of tree (Y/N)	If Yes then no. of tree with girth more than (30 cm)	Approach road (Y/N)	If No, then do plot is located beside the existing road (Y/N)
					Y			
	SELECTED SITE LAND OWNER NO OBJECTION CERTIFICATE							
	Name of the Land Owner as per Govt. ID (Full in Capital only)	Contact Number	Email id	Undertaking	Full signature with date along with stamp (if applicable)			
	UMA LEPCHA W/O R. RITDEN LEPCHA	89722 36329		I, do hereby confirm that my land has been verified by the State Government Department & Project Authority. I have No Objection to hand over the above plot to the Project Authority for the said project for Muck Dumping during the project construction. I agree to give my consent that the acquisition of the said plot (if required) will be done following the rules and regulation as and then decided by the Project Authority of Government of India & State Government of Sikkim.				
	OFFICIALS PRESENT IN THE JOINT SITE INSPECTION							
	Full Name (in Capital only)	Department	Designation	Contact Number	Email id	Full signature with date along with stamp (if applicable)		
	KARMA Lhendup	LESDM	HS	9602466932		 		


 Revenue Officer cum Asst. Director
 Sub Division Office
 Chungthang, North Sikkim

Sketch map showing the plot proposed for muck
dumping at Pegang and Theng ward under 15- Chungthang
G.P.U., North Sikkim.

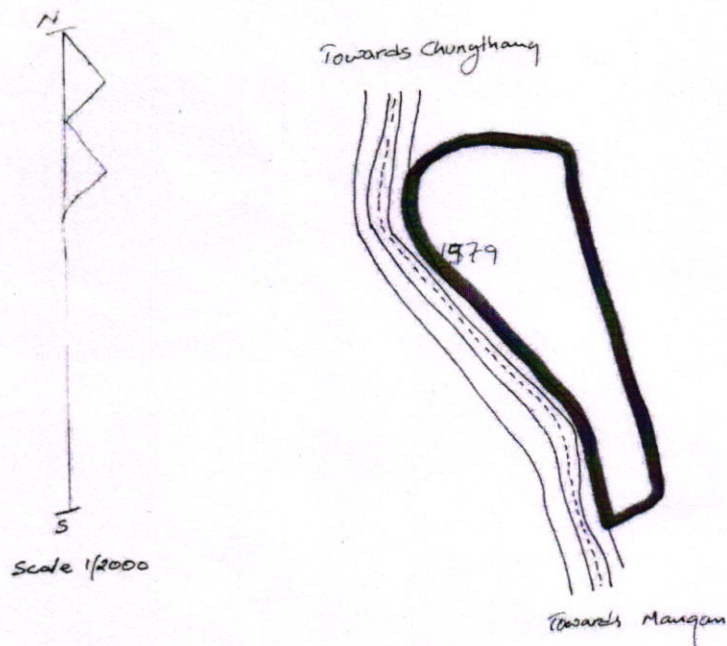


PLOT NO.	AREA IN HECTARE
971	0.2820
972	3.3600
1268	0.3620


4.0040 Hec

Revenue Officer cum Asst. Director
Sub Division Office
Chungthang, North Sikkim

Sketch map showing the plot recorded in the name of Shri Pema Lepcha
S/o U. Penzang Lepcha at Theng ward under Chungthang GPO, North Sikkim.




Plot No: 1579
Area : 1.1760 Hekt.
Ward: THENG
GPO: CHUNGTHANG

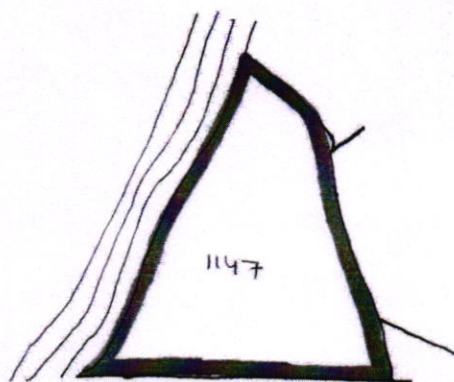


[Handwritten signature]


[Handwritten signature]
Revenue Officer cum Asst. Director
Sub Division Office
Chungthang, North Sikkim


Sketch map showing the Plot Proposed for
Muck Dumping at Theng under Chungthang GPO,
North Sikkim.

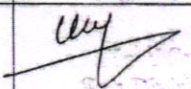

 Scale 1/2500






Plot NO	Area in Hectare
1147	0.5680








 Revenue Officer cum Asst. Director
 Sub Division Office
 Chungthang, North Sikkim


MUCK DISPOSAL SITE JOINT VISIT FINALIZATION CERTIFICATE								
Project Name: "WIDENING OF EXISTING ROAD (NH 310A) TO NHDL SPECIFICATION WITH PAVED SHOULDER FROM MANGAN OF DESIGN KM 0+000 TO CHUNGTHANG OF DESIGN KM 27+476 IN THE STATE OF SIKKIM UNDER PROJECT SWASTIK OF BRO"								
Date of Joint Site Inspection:								
ID	SELECTED SITE LOCATION DETAIL							
	Package	Land Type (Forest/Private)	District, Village & Mouza name	Plot no. (If any)	Chainage (Proposed = P/ Existing = E)	Start Chainage (in km)	End Chainage (in km)	Side (Left/Right) towards end point of PKG
	1	Private	North, Naga Nadungos	252				
	SELECTED SITE SURROUNDING ENVIRONMENT DETAIL							
Presence of water body in the plot (Y/N)	Stream/ River/ Nala/ water body		Degraded land (Y/N)	Tree		Road		
	Presence near by plot (Y/N)	If Yes then distance from plot (in m)		Presence of tree (Y/N)	If Yes then no. of tree with girth more than (30 cm)	Approach road (Y/N)	If No, then do plot is located beside the existing road (Y/N)	
	SELECTED SITE LAND OWNER NO OBJECTION CERTIFICATE							
Name of the Land Owner as per Govt. ID (Full in Capital only)		Contact Number	Email id	Undertaking			Full signature with date along with stamp (if applicable)	
DEEKI LEPCHA W/O L. NIHA TSAERING LEPCHA				I, do hereby confirm that my land has been verified by the State Government Department & Project Authority. I have No Objection to hand over the above plot to the Project Authority for the said project for Muck Dumping during the project construction. I agree to give my consent that the acquisition of the said plot (if required) will be done following the rules and regulation as and then decided by the Project Authority of Government of India & State Government of Sikkim.			Jicky	
	OFFICIALS PRESENT IN THE JOINT SITE INSPECTION							
Full Name (in Capital only)		Department	Designation	Contact Number	Email id	Full signature with date along with stamp (if applicable)		
KALMA LHENUP		LR&DU SO4 DIVISION Office Chungthang	HS	760240 6833		 Sub Division Office Chungthang, North Sikkim		




 Revenue Officer cum Asst. Director
 Sub Division Office
 Chungthang, North Sikkim

MUCK DISPOSAL SITE JOINT VISIT FINALIZATION CERTIFICATE								
Project Name: "WIDENING OF EXISTING ROAD (NH 310A) TO NHDL SPECIFICATION WITH PAVED SHOULDER FROM MANGAN OF DESIGN KM 0+000 TO CHUNGTHANG OF DESIGN KM 27+476 IN THE STATE OF SIKKIM UNDER PROJECT SWASTIK OF BRO"								
Date of Joint Site Inspection:								
ID	SELECTED SITE LOCATION DETAIL							
	Package	Land Type (Forest/Private)	District, Village & Mouza name	Plot no. (If any)	Chainage (Proposed = P/ Existing = E)	Start Chainage (in km)	End Chainage (in km)	Side (Left/Right) towards end point of PKG
	1	Private	North, Naga Nahgor	853				
	SELECTED SITE SURROUNDING ENVIRONMENT DETAIL							
	Presence of water body in the plot (Y/N)	Stream/ River/ Nala/ water body		Degraded land (Y/N)	Tree		Road	
		Presence near by plot (Y/N)	If Yes then distance from plot (in m)		Presence of tree (Y/N)	If Yes then no. of tree with girth more than (30 cm)	Approach road (Y/N)	If No, then do plot is located beside the existing road (Y/N)
	N	N		N	Y			
	SELECTED SITE LAND OWNER NO OBJECTION CERTIFICATE							
	Name of the Land Owner as per Govt. ID (Full in Capital only)	Contact Number	Email id	Undertaking			Full signature with date along with stamp (if applicable)	
	TERI LEPCHA S/O U. TABU LEPCHA			I, do hereby confirm that my land has been verified by the State Government Department & Project Authority. I have No Objection to hand over the above plot to the Project Authority for the said project for Muck Dumping during the project construction. I agree to give my consent that the acquisition of the said plot (if required) will be done following the rules and regulation as and then decided by the Project Authority of Government of India & State Government of Sikkim.				
	OFFICIALS PRESENT IN THE JOINT SITE INSPECTION							
	Full Name (in Capital only)	Department	Designation	Contact Number	Email id	Full signature with date along with stamp (if applicable)		
	KARMA LYENDUP	LRGDM Sub Division Office Chungthang	HS	Chungthang				




 Revenue Officer cum Asst. Director
 Sub Division Office
 Chungthang, North Sikkim


MUCK DISPOSAL SITE JOINT VISIT FINALIZATION CERTIFICATE								
Project Name: "WIDENING OF EXISTING ROAD (NH 310A) TO NHDL SPECIFICATION WITH PAVED SHOULDER FROM MANGAN OF DESIGN KM 0+000 TO CHUNGTHANG OF DESIGN KM 27+476 IN THE STATE OF SIKKIM UNDER PROJECT SWASTIK OF BRO"								
Date of Joint Site Inspection:								
ID	SELECTED SITE LOCATION DETAIL							
	Package	Land Type (Forest/Private)	District, Village & Mouza name	Plot no. (If any)	Chainage (Proposed = P/ Existing = E)	Start Chainage (in km)	End Chainage (in km)	Side (Left/Right) towards end point of PKG
	1	Private	North Naga Nangoo	254				
	SELECTED SITE SURROUNDING ENVIRONMENT DETAIL							
	Presence of water body in the plot (Y/N)	Stream/ River/ Nala/ water body		Degraded land (Y/N)	Tree		Road	
		Presence near by plot (Y/N)	If Yes then distance from plot (in m)		Presence of tree (Y/N)	If Yes then no. of tree with girth more than (30 cm)	Approach road (Y/N)	If No, then do plot is located beside the existing road (Y/N)
	SELECTED SITE LAND OWNER NO OBJECTION CERTIFICATE							
	Name of the Land Owner as per Govt. ID (Full in Capital only)		Contact Number	Email id	Undertaking	Full signature with date along with stamp (if applicable)		
	MORDEN THERING S/O L. NAKIBU LEPCHA				I, do hereby confirm that my land has been verified by the State Government Department & Project Authority. I have No Objection to hand over the above plot to the Project Authority for the said project for Muck Dumping during the project construction. I agree to give my consent that the acquisition of the said plot (if required) will be done following the rules and regulation as and then decided by the Project Authority of Government of India & State Government of Sikkim.			
	OFFICIALS PRESENT IN THE JOINT SITE INSPECTION							
	Full Name (in Capital only)	Department	Designation	Contact Number	Email id	Full signature with date along with stamp (if applicable)		
	KARMA LENDUP	LRGDM	HS	960240 6455		 		




 Revenue Officer cum Asst. Director
 Sub Division Office
 Chungthang, North Sikkim




MUCK DISPOSAL SITE JOINT VISIT FINALIZATION CERTIFICATE								
Project Name: "WIDENING OF EXISTING ROAD (NH 310A) TO NHDL SPECIFICATION WITH PAVED SHOULDER FROM MANGAN OF DESIGN KM 0+000 TO CHUNGTHANG OF DESIGN KM 27+476 IN THE STATE OF SIKKIM UNDER PROJECT SWASTIK OF BRO"								
Date of Joint Site Inspection:								
ID	SELECTED SITE LOCATION DETAIL							
	Package	Land Type (Forest/Private)	District, Village & Mouza name	Plot no. (if any)	Chainage (Proposed = P/ Existing = E)	Start Chainage (in km)	End Chainage (in km)	Side (Left/Right) towards end point of PKG
	1	Private	North Naga Nagaor	255				
	SELECTED SITE SURROUNDING ENVIRONMENT DETAIL							
	Presence of water body in the plot (Y/N)	Stream/ River/ Nala/ water body		Degraded land (Y/N)	Tree		Road	
		Presence near by plot (Y/N)	If Yes then distance from plot (in m)		Presence of tree (Y/N)	If Yes then no. of tree with girth more than (30 cm)	Approach road (Y/N)	If No, then do plot is located beside the existing road (Y/N)
	SELECTED SITE LAND OWNER NO OBJECTION CERTIFICATE							
	Name of the Land Owner as per Govt. ID (Full in Capital only)	Contact Number	Email id	Undertaking	Full signature with date along with stamp (if applicable)			
	NORDEN TSHEKING LEPCHA S/O LP. NAKBO LEPCHA			I, do hereby confirm that my land has been verified by the State Government Department & Project Authority. I have No Objection to hand over the above plot to the Project Authority for the said project for Muck Dumping during the project construction. I agree to give my consent that the acquisition of the said plot (if required) will be done following the rules and regulation as and then decided by the Project Authority of Government of India & State Government of Sikkim.				
	OFFICIALS PRESENT IN THE JOINT SITE INSPECTION							
	Full Name (in Capital only)	Department	Designation	Contact Number	Email id	Full signature with date along with stamp (if applicable)		
	KARMA LHENPOD	LR&DM	JS	760240 6833				


Revenue Officer cum Asst. Director
Sub Division Office
Chungthang, North Sikkim

MUCK DISPOSAL SITE JOINT VISIT FINALIZATION CERTIFICATE								
Project Name: "WIDENING OF EXISTING ROAD (NH 310A) TO NHDL SPECIFICATION WITH PAVED SHOULDER FROM MANGAN OF DESIGN KM 0+000 TO CHUNGTANG OF DESIGN KM 27+476 IN THE STATE OF SIKKIM UNDER PROJECT SWASTIK OF BRD"								
Date of Joint Site Inspection:								
ID	SELECTED SITE LOCATION DETAIL							
	Package	Land Type (Forest/Private)	District, Village & Mouza name	Plot no. (If any)	Chainage (Proposed = P/ Existing = E)	Start Chainage (in km)	End Chainage (in km)	Side (Left/Right) towards end point of PKG
	1	Private	North Naga Naga	268				
	SELECTED SITE SURROUNDING ENVIRONMENT DETAIL							
	Presence of water body in the plot (Y/N)	Stream/ River/ Nala/ water body		Degraded land (Y/N)	Tree		Road	
		Presence near by plot (Y/N)	If Yes then distance from plot (in m)		Presence of tree (Y/N)	If Yes then no. of tree with girth more than (30 cm)	Approach road (Y/N)	If No, then do plot is located beside the existing road (Y/N)
	SELECTED SITE LAND OWNER NO OBJECTION CERTIFICATE							
	Name of the Land Owner as per Govt. ID (Full in Capital only)	Contact Number	Email id	Undertaking	Full signature with date along with stamp (if applicable)			
	DEEKI LEPCHA W/O L. NEMA TSHERING LEPCHA			I, do hereby confirm that my land has been verified by the State Government Department & Project Authority. I have No Objection to hand over the above plot to the Project Authority for the said project for Muck Dumping during the project construction. I agree to give my consent that the acquisition of the said plot (if required) will be done following the rules and regulation as and then decided by the Project Authority of Government of India & State Government of Sikkim.	Jicky			
	OFFICIALS PRESENT IN THE JOINT SITE INSPECTION							
	Full Name (in Capital only)	Department	Designation	Contact Number	Email id	Full signature with date along with stamp (if applicable)		
	MARMA Lhendup	LD&DM	HS	7102406933		 		





 Revenue Officer cum Asstt. Director
 Sub Division Office
 Chungthang, North Sikkim


MUCK DISPOSAL SITE JOINT VISIT FINALIZATION CERTIFICATE								
Project Name: "WIDENING OF EXISTING ROAD (NH 310A) TO NHDL SPECIFICATION WITH PAVED SHOULDER FROM MANGAN OF DESIGN KM 0+000 TO CHUNGTHANG OF DESIGN KM 27+476 IN THE STATE OF SIKKIM UNDER PROJECT SWASTIK OF BRO"								
Date of Joint Site Inspection:								
ID	SELECTED SITE LOCATION DETAIL							
	Package	Land Type (Forest/Private)	District, Village & Mouza name	Plot no. (if any)	Chainage (Proposed = P/ Existing = E)	Start Chainage (in km)	End Chainage (in km)	Side (Left/Right) towards end point of PKG
	1	Private	North Naga Wahgor	267				
	SELECTED SITE SURROUNDING ENVIRONMENT DETAIL							
	Presence of water body in the plot (Y/N)	Stream/ River/ Nala/ water body		Degraded land (Y/N)	Tree		Road	
		Presence near by plot (Y/N)	If Yes then distance from plot (in m)		Presence of tree (Y/N)	If Yes then no. of tree with girth more than (30 cm)	Approach road (Y/N)	If No, then do plot is located beside the existing road (Y/N)
	SELECTED SITE LAND OWNER NO OBJECTION CERTIFICATE							
	Name of the Land Owner as per Govt. ID (Full in Capital only)		Contact Number	Email id	Undertaking	Full signature with date along with stamp (if applicable)		
	ABYA LERCHA S/O CH. LAIKAM LERCHA				I, do hereby confirm that my land has been verified by the State Government Department & Project Authority. I have No Objection to hand over the above plot to the Project Authority for the said project for Muck Dumping during the project construction. I agree to give my consent that the acquisition of the said plot (if required) will be done following the rules and regulation as and then decided by the Project Authority of Government of India & State Government of Sikkim.			
	OFFICIALS PRESENT IN THE JOINT SITE INSPECTION							
	Full Name (in Capital only)	Department	Designation	Contact Number	Email id	Full signature with date along with stamp (if applicable)		
	KARMA LHSNDUP	EDDM	HS	9602406883		 Revenue Officer cum Asstt. Director Sub-Division Office Chungthang, North Sikkim		


MUCK DISPOSAL SITE JOINT VISIT FINALIZATION CERTIFICATE								
Project Name: "WIDENING OF EXISTING ROAD (NH 310A) TO NHDL SPECIFICATION WITH PAVED SHOULDER FROM MANGAN OF DESIGN KM 0+000 TO CHUNGTANG OF DESIGN KM 27+476 IN THE STATE OF SIKKIM UNDER PROJECT SWASTIK OF BRO"								
Date of Joint Site Inspection:								
ID	SELECTED SITE LOCATION DETAIL							
	Package	Land Type (Forest/Private)	District, Village & Mouza name	Plot no. (If any)	Chainage (Proposed = P/ Existing = E)	Start Chainage (in km)	End Chainage (in km)	Side (Left/Right) towards end point of PKG
	1	Private	North Naga Nahgor	205				
	SELECTED SITE SURROUNDING ENVIRONMENT DETAIL							
	Presence of water body in the plot (Y/N)	Stream/ River/ Nala/ water body		Degraded land (Y/N)	Tree		Road	
		Presence near by plot (Y/N)	If Yes then distance from plot (in m)		Presence of tree (Y/N)	If Yes then no. of tree with girth more than (30 cm)	Approach road (Y/N)	If No, then do plot is located beside the existing road (Y/N)
	SELECTED SITE LAND OWNER NO OBJECTION CERTIFICATE							
	Name of the Land Owner as per Govt. ID (Full in Capital only)	Contact Number	Email id	Undertaking	Full signature with date along with stamp (if applicable)			
	ZENG LEPCHA Spd KEZANG LEPCHA			I, do hereby confirm that my land has been verified by the State Government Department & Project Authority. I have No Objection to hand over the above plot to the Project Authority for the said project for Muck Dumping during the project construction. I agree to give my consent that the acquisition of the said plot (if required) will be done following the rules and regulation as and then decided by the Project Authority of Government of India & State Government of Sikkim.				
	OFFICIALS PRESENT IN THE JOINT SITE INSPECTION							
	Full Name (in Capital only)	Department	Designation	Contact Number	Email id	Full signature with date along with stamp (if applicable)		
	HARMA LENDUP	LR&DM	MS	9602406833		 Sub Division Office Chungthang, North Sikkim		
						 Revenue Officer cum Astt. Director Sub Division Office Chungthang, North Sikkim		

MUCK DISPOSAL SITE JOINT VISIT FINALIZATION CERTIFICATE								
Project Name: "WIDENING OF EXISTING ROAD (NH 310A) TO NHDL SPECIFICATION WITH PAVED SHOULDER FROM MANGAN OF DESIGN KM 0+000 TO CHUNGTHANG OF DESIGN KM 27+476 IN THE STATE OF SIKKIM UNDER PROJECT SWASTIK OF BRO"								
Date of Joint Site Inspection:								
ID	SELECTED SITE LOCATION DETAIL							
	Package	Land Type (Forest/Private)	District, Village & Mouza name	Plot no. (If any)	Chainage (Proposed = P/ Existing = E)	Start Chainage (In km)	End Chainage (In km)	Side (Left/Right) towards end point of PKG
	1	Private	North Naga Nalgoo	264				
SELECTED SITE SURROUNDING ENVIRONMENT DETAIL								
Presence of water body in the plot (Y/N)	Stream/ River/ Nala/ water body		Degraded land (Y/N)	Tree		Road		
	Presence near by plot (Y/N)	If Yes then distance from plot (In m)		Presence of tree (Y/N)	If Yes then no. of tree with girth more than (30 cm)	Approach road (Y/N)	If No, then do plot is located beside the existing road (Y/N)	
SELECTED SITE LAND OWNER NO OBJECTION CERTIFICATE								
Name of the Land Owner as per Govt. ID (Full in Capital only)		Contact Number	Email Id	Undertaking			Full signature with date along with stamp (If applicable)	
PEMA THARCHEN LEPCHA S/O PHURBU LEPCHA				I, do hereby confirm that my land has been verified by the State Government Department & Project Authority. I have No Objection to hand over the above plot to the Project Authority for the said project for Muck Dumping during the project construction. I agree to give my consent that the acquisition of the said plot (if required) will be done following the rules and regulation as and then decided by the Project Authority of Government of India & State Government of Sikkim.			P. G. L.	
OFFICIALS PRESENT IN THE JOINT SITE INSPECTION								
Full Name (In Capital only)	Department	Designation	Contact Number	Email Id	Full signature with date along with stamp (If applicable)			
KARMA ZHENDUP	LR&DM	HS	7602410653		 Sub Division Office Chungthang, North Sikkim			




Revenue Officer cum Asst. Director
Sub Division Office
Chungthang, North Sikkim


MUCK DISPOSAL SITE JOINT VISIT FINALIZATION CERTIFICATE								
Project Name: "WIDENING OF EXISTING ROAD (NH 310A) TO NHDL SPECIFICATION WITH PAVED SHOULDER FROM MANGAN OF DESIGN KM 0+000 TO CHUNGTHANG OF DESIGN KM 27+476 IN THE STATE OF SIKKIM UNDER PROJECT SWASTIK OF BRO"								
Date of Joint Site Inspection:								
ID	SELECTED SITE LOCATION DETAIL							
	Package	Land Type (Forest/Private)	District, Village & Mouza name	Plot no. (If any)	Chainage (Proposed = P/ Existing = E)	Start Chainage (In km)	End Chainage (In km)	Side (Left/Right) towards end point of PKG
	1	Private	NORTH	292				
Presence of water body in the plot (Y/N)	Stream/ River/ Nala/ water body			Degraded land (Y/N)	Tree		Road	
	Presence near by plot (Y/N)	If Yes then distance from plot (in m)	Presence of tree (Y/N)		If Yes then no. of tree with girth more than (30 cm)	Approach road (Y/N)	If No, then do plot is located beside the existing road (Y/N)	
SELECTED SITE LAND OWNER NO OBJECTION CERTIFICATE								
Name of the Land Owner as per Govt. ID (Full in Capital only)		Contact Number	Email id	Undertaking			Full signature with date along with stamp (if applicable)	
LALIPA LEPCHA S/O LK. CHUNG CHUNG LEPCHA				I, do hereby confirm that my land has been verified by the State Government Department & Project Authority. I have No Objection to hand over the above plot to the Project Authority for the said project for Muck Dumping during the project construction. I agree to give my consent that the acquisition of the said plot (if required) will be done following the rules and regulation as and then decided by the Project Authority of Government of India & State Government of Sikkim.				
OFFICIALS PRESENT IN THE JOINT SITE INSPECTION								
Full Name (in Capital only)	Department	Designation	Contact Number	Email id	Full signature with date along with stamp (if applicable)			
MALATI CHENDUP	RDG DM	AS	9602400003		 			



 Revenue Officer cum Asst. Director
 Sub Division Office
 Chungthang, North Sikkim

MUCK DISPOSAL SITE JOINT VISIT FINALIZATION CERTIFICATE								
Project Name: "WIDENING OF EXISTING ROAD (NH 310A) TO NHDL SPECIFICATION WITH PAVED SHOULDER FROM MANGAN OF DESIGN KM 0+000 TO CHUNGTHANG OF DESIGN KM 27+476 IN THE STATE OF SIKKIM UNDER PROJECT SWASTIK OF BRO"								
Date of Joint Site Inspection:								
ID	SELECTED SITE LOCATION DETAIL							
	Package	Land Type (Forest/Private)	District, Village & Mouza name	Plot no. (If any)	Chainage (Proposed = P/ Existing = E)	Start Chainage (in km)	End Chainage (in km)	Side (Left/Right) towards end point of PKG
	1	Private	North Naga Nagar	291				
SELECTED SITE SURROUNDING ENVIRONMENT DETAIL								
Presence of water body in the plot (Y/N)	Stream/ River/ Nala/ water body		Degraded land (Y/N)	Tree		Road		
	Presence near by plot (Y/N)	If Yes then distance from plot (in m)		Presence of tree (Y/N)	If Yes then no. of tree with girth more than (30 cm)	Approach road (Y/N)	If No, then do plot is located beside the existing road (Y/N)	
SELECTED SITE LAND OWNER NO OBJECTION CERTIFICATE								
Name of the Land Owner as per Govt. ID (Full in Capital only)		Contact Number	Email id	Undertaking			Full signature with date along with stamp (if applicable)	
NAIBU LEPCHA S/O L. MIKMAR				I, do hereby confirm that my land has been verified by the State Government Department & Project Authority. I have No Objection to hand over the above plot to the Project Authority for the said project for Muck Dumping during the project construction. I agree to give my consent that the acquisition of the said plot (if required) will be done following the rules and regulation as and then decided by the Project Authority of Government of India & State Government of Sikkim.			Samam gyantso.	
OFFICIALS PRESENT IN THE JOINT SITE INSPECTION								
Full Name (in Capital only)	Department	Designation	Contact Number	Email id	Full signature with date along with stamp (if applicable)			
KARMA LKENDUP	HS LEPCHA	HS	960240682		 Sub Division Office Chungthang, North Sikkim			



Revenue Officer cum Asst. Director
Sub Division Office
Chungthang, North Sikkim



MUCK DISPOSAL SITE JOINT VISIT FINALIZATION CERTIFICATE								
Project Name: "WIDENING OF EXISTING ROAD (NH 310A) TO NHDL SPECIFICATION WITH PAVED SHOULDER FROM MANGAN OF DESIGN KM 0+000 TO CHUNGTHANG OF DESIGN KM 27+476 IN THE STATE OF SIKKIM UNDER PROJECT SWASTIK OF BRO"								
Date of Joint Site Inspection:								
ID	SELECTED SITE LOCATION DETAIL							
	Package	Land Type (Forest/Private)	District, Village & Mouza name	Plot no. (If any)	Chainage (Proposed = P/ Existing = E)	Start Chainage (in km)	End Chainage (in km)	Side (Left/Right) towards end point of PKG
	1	Private	North Naga Nangos	216				
SELECTED SITE SURROUNDING ENVIRONMENT DETAIL								
Presence of water body in the plot (Y/N)	Stream/ River/ Nala/ water body		Degraded land (Y/N)	Tree		Road		
	Presence near by plot (Y/N)	If Yes then distance from plot (in m)		Presence of tree (Y/N)	If Yes then no. of tree with girth more than (30 cm)	Approach road (Y/N)	If No, then do plot is located beside the existing road (Y/N)	
SELECTED SITE LAND OWNER NO OBJECTION CERTIFICATE								
Name of the Land Owner as per Govt. ID (Full in Capital only)		Contact Number	Email Id	Undertaking			Full signature with date along with stamp (if applicable)	
NARAND DUMA P/O PALDEN BHOTZA				I, do hereby confirm that my land has been verified by the State Government Department & Project Authority. I have No Objection to hand over the above plot to the Project Authority for the said project for Muck Dumping during the project construction. I agree to give my consent that the acquisition of the said plot (if required) will be done following the rules and regulation as and then decided by the Project Authority of Government of India & State Government of Sikkim.				
OFFICIALS PRESENT IN THE JOINT SITE INSPECTION								
Full Name (in Capital only)		Department	Designation	Contact Number	Email Id	Full signature with date along with stamp (if applicable)		
MALMA LHENDUP		CR&DM	JS	76020 633		 		



 Revenue Officer cum Asst. Director
 Sub Division Office
 Chungthang, North Sikkim

MUCK DISPOSAL SITE JOINT VISIT FINALIZATION CERTIFICATE								
Project Name: "WIDENING OF EXISTING ROAD (NH 310A) TO NHDL SPECIFICATION WITH PAVED SHOULDER FROM MANGAN OF DESIGN KM 0+000 TO CHUNGHANG OF DESIGN KM 27+476 IN THE STATE OF SIKKIM UNDER PROJECT SWASTIK OF BRO"								
Date of Joint Site Inspection:								
ID	SELECTED SITE LOCATION DETAIL							
	Package	Land Type (Forest/Private)	District, Village & Mouza name	Plot no. (if any)	Chainage (Proposed = P/ Existing = E)	Start Chainage (in km)	End Chainage (in km)	Side (Left/Right) towards end point of PKG
	1	Private	North Naga Naggo	301				
SELECTED SITE SURROUNDING ENVIRONMENT DETAIL								
Presence of water body in the plot (Y/N)	Stream/ River/ Nala/ water body			Degraded land (Y/N)	Tree		Road	
	Presence near by plot (Y/N)	If Yes then distance from plot (in m)	Presence of tree (Y/N)		If Yes then no. of tree with girth more than (30 cm)	Approach road (Y/N)	If No, then do plot is located beside the existing road (Y/n)	
SELECTED SITE LAND OWNER NO OBJECTION CERTIFICATE								
Name of the Land Owner as per Govt. ID (Full in Capital only)		Contact Number	Email id	Undertaking			Full signature with date along with stamp (if applicable)	
PEMU LEPCHA DPO PERI LEPCHA				I, do hereby confirm that my land has been verified by the State Government Department & Project Authority. I have No Objection to hand over the above plot to the Project Authority for the said project for Muck Dumping during the project construction. I agree to give my consent that the acquisition of the said plot (if required) will be done following the rules and regulation as and then decided by the Project Authority of Government of India & State Government of Sikkim.			Pemu Lepla	
OFFICIALS PRESENT IN THE JOINT SITE INSPECTION								
Full Name (in Capital only)		Department	Designation	Contact Number	Email id	Full signature with date along with stamp (if applicable)		
KARNA URENAP		LESDM	MS	9602406933		 Sub Division Office Chungthang, North Sikkim		


Revenue Officer cum Asst. Director
Sub Division Office
Chungthang, North Sikkim

MUCK DISPOSAL SITE JOINT VISIT FINALIZATION CERTIFICATE								
Project Name: "WIDENING OF EXISTING ROAD (NH 310A) TO NHDL SPECIFICATION WITH PAVED SHOULDER FROM MANGAN OF DESIGN KM 0+000 TO CHUNGHANG OF DESIGN KM 27+476 IN THE STATE OF SIKKIM UNDER PROJECT SWASTIK OF BRO"								
Date of Joint Site Inspection:								
ID	SELECTED SITE LOCATION DETAIL							
	Package	Land Type (Forest/Private)	District, Village & Mouza name	Plot no. (if any)	Chainage (Proposed = P/ Existing = E)	Start Chainage (in km)	End Chainage (in km)	Side (Left/Right) towards end point of PKG
	1	Private	Norbu Naga Nagpor	221				
SELECTED SITE SURROUNDING ENVIRONMENT DETAIL								
Presence of water body in the plot (Y/N)	Stream/ River/ Nala/ water body		Degraded land (Y/N)	Tree		Road		
	Presence near by plot (Y/N)	If Yes then distance from plot (in m)		Presence of tree (Y/N)	If Yes then no. of tree with girth more than (30 cm)	Approach road (Y/N)	If No, then do plot is located beside the existing road (Y/N)	
SELECTED SITE LAND OWNER NO OBJECTION CERTIFICATE								
Name of the Land Owner as per Govt. ID (Full in Capital only)		Contact Number	Email Id	Undertaking			Full signature with date along with stamp (if applicable)	
NORBU PHORTING LEPCHA S/O CHUNG CHUNG LEPCHA				I, do hereby confirm that my land has been verified by the State Government Department & Project Authority. I have No Objection to hand over the above plot to the Project Authority for the said project for Muck Dumping during the project construction. I agree to give my consent that the acquisition of the said plot (if required) will be done following the rules and regulation as and then decided by the Project Authority of Government of India & State Government of Sikkim.				
OFFICIALS PRESENT IN THE JOINT SITE INSPECTION								
Full Name (in Capital only)	Department	Designation	Contact Number	Email Id	Full signature with date along with stamp (if applicable)			
KALMA KENDUP	CR&DM	HS	9602406953		 Revenue Officer cum Asstt. Director Sub Division Office Chungthang, North Sikkim			

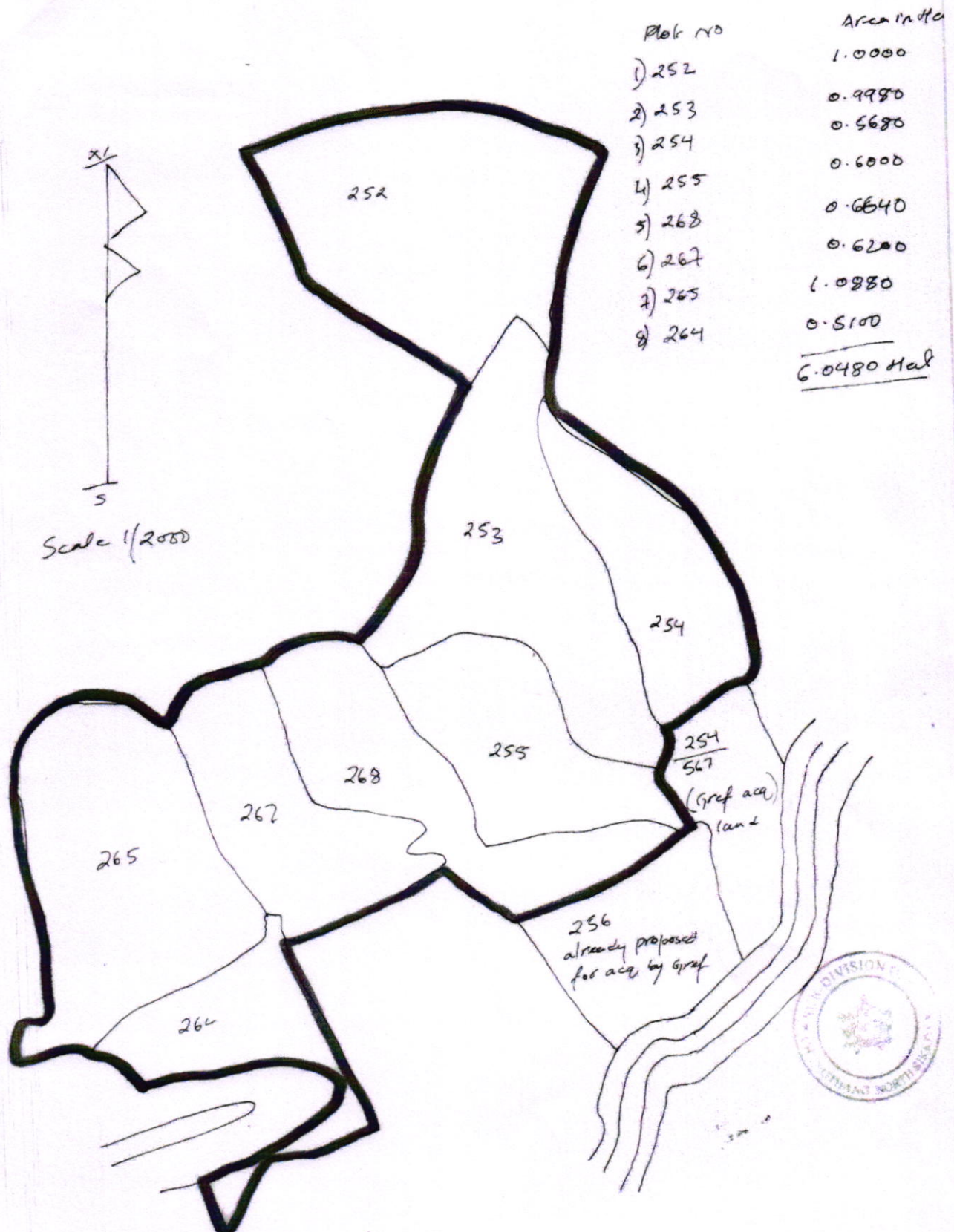
MUCK DISPOSAL SITE JOINT VISIT FINALIZATION CERTIFICATE								
Project Name: "WIDENING OF EXISTING ROAD (NH 310A) TO NHDL SPECIFICATION WITH PAVED SHOULDER FROM MANGAN OF DESIGN KM 0+000 TO CHUNGTHANG OF DESIGN KM 27+476 IN THE STATE OF SIKKIM UNDER PROJECT SWASTIK OF BRO"								
Date of Joint Site Inspection:								
ID	SELECTED SITE LOCATION DETAIL							
	Package	Land Type (Forest/Private)	District, Village & Mouza name	Plot no. (If any)	Chainage (Proposed = P/ Existing = E)	Start Chainage (in km)	End Chainage (in km)	Side (Left/Right) towards end point of PKG
	I	Private	Naga Mouza Sibalem	212				
	SELECTED SITE SURROUNDING ENVIRONMENT DETAIL							
Presence of water body in the plot (Y/N)	Stream/ River/ Nala/ water body		Degraded land (Y/N)	Tree		Road		
	Presence near by plot (Y/N)	If Yes then distance from plot (in m)		Presence of tree (Y/N)	If Yes then no. of tree with girth more than (30 cm)	Approach road (Y/N)	If No, then do plot is located beside the existing road (Y/N)	
N	N	-	N	Y	.	N		
	SELECTED SITE LAND OWNER NO OBJECTION CERTIFICATE							
Name of the Land Owner as per Govt. ID (Full in Capital only)		Contact Number	Email id	Undertaking		Full signature with date along with stamp (If applicable)		
Singhe' Aepha				I, do hereby confirm that my land has been verified by the State Government Department & Project Authority. I have No Objection to hand over the above plot to the Project Authority for the said project for Muck Dumping during the project construction. I agree to give my consent that the acquisition of the said plot (if required) will be done following the rules and regulation as and then decided by the Project Authority of Government of India & State Government of Sikkim.				
	OFFICIALS PRESENT IN THE JOINT SITE INSPECTION							
Full Name (in Capital only)		Department	Designation	Contact Number	Email id	Full signature with date along with stamp (If applicable)		
Karma Chandap		L.R. for Sub Division Changthang	H.S.	260240 6832		 Sub Division Office Changthang, North Sikkim		


 Revenue Officer cum Asst. Director
 Sub Division Office
 Chungthang, North Sikkim

MUCK DISPOSAL SITE JOINT VISIT FINALIZATION CERTIFICATE								
Project Name: "WIDENING OF EXISTING ROAD (NH 310A) TO NHDL SPECIFICATION WITH PAVED SHOULDER FROM MANGAN OF DESIGN KM 0+000 TO CHUNGTHANG OF DESIGN KM 27+476 IN THE STATE OF SIKKIM UNDER PROJECT SWASTIK OF BRO"								
Date of Joint Site Inspection:								
ID	SELECTED SITE LOCATION DETAIL							
	Package	Land Type (Forest/Private)	District, Village & Mouza name	Plot no. (If any)	Chainage (Proposed = P/ Existing = E)	Start Chainage (In km)	End Chainage (In km)	Side (Left/Right) towards end point of PKG
	I	Private	Naga North Sikim					
	SELECTED SITE SURROUNDING ENVIRONMENT DETAIL							
	Presence of water body in the plot (Y/N)	Stream/ River/ Nala/ water body		Degraded land (Y/N)	Tree		Road	
		Presence near by plot (Y/N)	If Yes then distance from plot (In m)		Presence of tree (Y/N)	If Yes then no. of tree with girth more than (30 cm)	Approach road (Y/N)	If No, then do plot is located beside the existing road (Y/N)
	N	N	-	N	Y	.	N	
	SELECTED SITE LAND OWNER NO OBJECTION CERTIFICATE							
	Name of the Land Owner as per Govt. ID (Full in Capital only)	Contact Number	Email id	Undertaking	Full signature with date along with stamp (if applicable)			
	Loden Lepcha	8945 9699 29		I, do hereby confirm that my land has been verified by the State Government Department & Project Authority. I have No Objection to hand over the above plot to the Project Authority for the said project for Muck Dumping during the project construction. I agree to give my consent that the acquisition of the said plot (if required) will be done following the rules and regulation as and then decided by the Project Authority of Government of India & State Government of Sikkim.	Loden Lepcha			
	OFFICIALS PRESENT IN THE JOINT SITE INSPECTION							
	Full Name (In Capital only)	Department	Designation	Contact Number	Email id	Full signature with date along with stamp (if applicable)		
	Ramona Chowdhury	L.R. & DM	HS.	76024 0688 33.		[Signature]		


 Revenue Officer cum Asst. Director
 Sub Division Office
 Chungthang, North Sikkim

Sketch map showing the plot proposed
for nuclear dumping at Nong Langgor
under Tong Nong GPU, North Sikkim

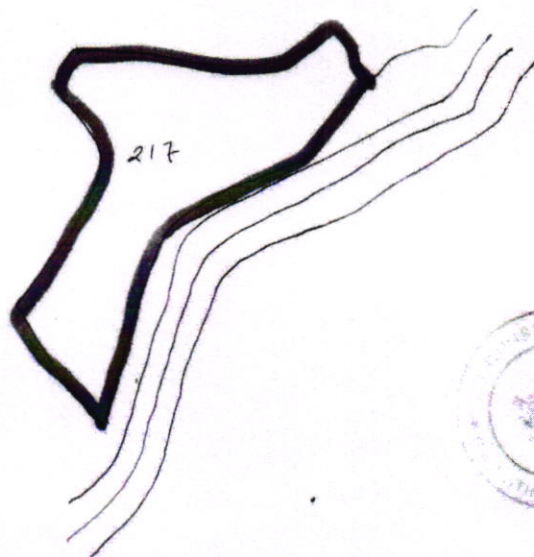


Revenue Officer cum Asst. Director
Sub Division Office
Chungthang, North Sikkim

Sketch map showing the plot proposed for
waste dumping at Naga Nagar under
Tang Naga GP



Scale 1/2000



Plot No: 293
217

Area: 0.5720 Hect
5400 Hect

1.1120 Hect.

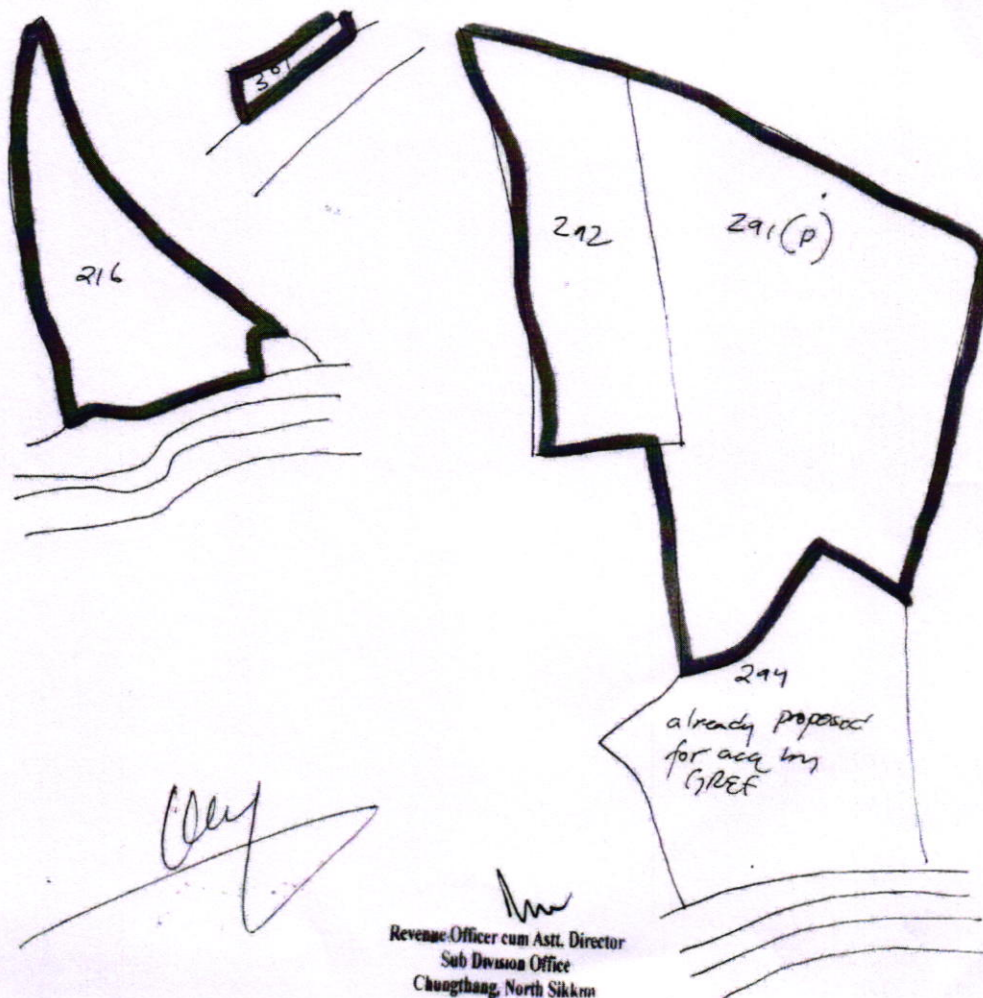
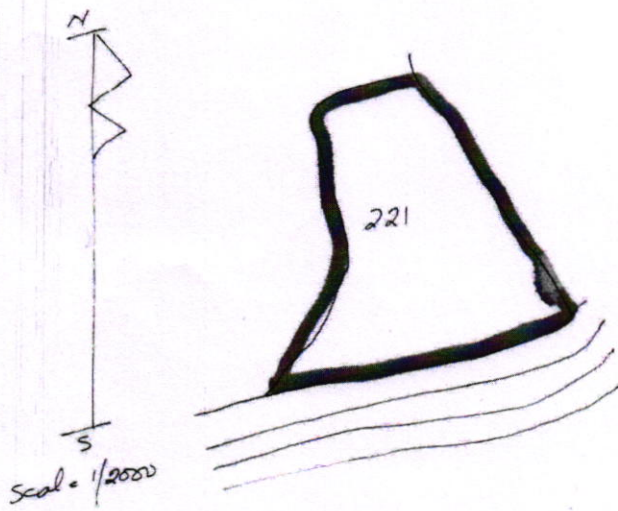


[Handwritten signature]

[Handwritten signature]
Revenue Officer cum Asst. Director
Sub Division Office
Chungthang, North Sikkim

Sketch map showing the plot proposed
for waste dumping Jalafaga Hamgor under
Trang Naga GPU, North Sikkim

Plot No	AREA IN HECT.
1) 221	0.5140
2) 216	0.4980
3) 291	1.4000
4) 292	0.6560
5) 301	0.0980
Total.	<u>3.1660</u>



Revenue Officer cum Asst. Director
Sub Division Office
Chungthang, North Sikkim