

(3)

FORM - A

Form for seeking prior approval of Central Government under section 2 of the Forest(Conservation) Act, 1980 for
Diversion of fresh forest area

PART - I

(To be filled up by User Agency)

A. General Details**A-1. Project Details**

(i). Proposal No. : FP/PB/ROAD/53654/2020

(ii). Name of Project for which Forest Land is required : CONSTRUCTION OF PROPOSED ROAD BY
MORT&H

(iii). Short narrative of the proposal and Project/scheme for which the forest land is required :
DIVERSION OF 30.30 HA OF FOREST LAND FOR CONSTRUCTION OF PROPOSED ROAD ALONG CANAL (KASUR BRANCH LOWER / KHEM KARAN DISTRIBUTORY) FROM VILLAGE JOURA ORIGINATING FROM MDR -62 (TARN TARAN PATTI ROAD) TO VILLAGE MEHMOODPURA RD 0 TO 30300 (TOTAL LENGTH 30.30 KM) TEHSIL PATTI , DISTRICT TARN TARAN .

(iv). State : Punjab

(v). Category of the Proposal : Road

(vi). Shape of forest land proposed to be diverted : Linear

(vii). Estimated cost of the Project(Rupees in lacs) : 5100

(viii). Area of forest land proposed for diversion(in ha.): 30.3

(ix). Non-forest land required for this project(in ha.): 0

(x). Total period for which the forest land is proposed to be diverted(in years): 99

A-2. Details of User Agency


(i). Name : CONSTRUCTION OF PROPOSED ROAD BY MORT&H

(ii). Address1 : MORT&H TRANSPORT BHAWAN 1

(iii). Address2 : PARLIMENT STREET NEW DEHLI 110001

(iv). State : Delhi


(v). District : New Delhi


Surjit Singh Sahota
I.F.S.
Divisional Forest Officer
Amritsar Forest Division
Amritsar

- (vii). Landmark : PARLIMENT HOUSE
- (viii). Email address : secy-road@nic.in
- (ix). Landline Telephone No. : 11-23714104
- (x). Fax No. : 11-23356669
- (xi). Mobile No. : 9814096455
- (xii). Website (if any) : morth.nic.in
- (xiii). Legal status of User Agency : Central Government

A-3. Details of Person Making Application

- (i). First Name: JASBIR
- (ii). Middle Name: SINGH
- (iii). Last Name: SODHI
- (iv). Gender: Male
- (v). Designation: EXECUTIVE ENGINEER
- (vi). Address 1: Executive Engineer, Construction Division No.2 Punjab PWD (B&R) Br.
- (vii). Address 2: Batala Road, Opposite Celebration Mall, Amritsar. 143001 Punjab
- (viii). State: Punjab
- (ix). District: Amritsar
- (x). Tehsil: Amritsar -I
- (xi). Pin: 143001
- (xii). Landmark: NIL
- (xiii). Email Address: provincialsubdivision@yahoo.com
- (xiv). Landline Telephone No.: 183-5051500
- (xv). Fax No.: NIL


Surjit Singh Sahota
I.F.S.
Divisional Forest Officer
Amritsar Forest Division
Amritsar

(i). Copy of documents in support of the competence/authority of the person making this application to make application on behalf of the User Agency: No Data

B. Details of land required for the Project

B-1. Details of proposal seeking prior approval of Central Government under the Act for diversion of forest land for the Project already submitted in the past

List of proposal submitted in Past							
S.no	Proposal Status.	Proposal No.	Moef File No.	Area Proposed for Diversion(Ha.)	Area Diverted(Ha.)	Date of In-Principle Approval	Date of Final Approval
NIL							

B-2. Details of forest land proposed to be diverted

B-2.1 Details of Divisions involved

Details of Divisions involved			
S.no	Division Name	Forest Land(ha.)	Non-Forest Land(ha.)
1.	Amritsar	30.3	0
Total		30.3	0

B-2.2 Details of Districts involved

District wise breakup			
S.no	District Name	Forest Land(ha.)	Non-Forest Land(ha.)
1.	Tran Taran	30.3	0
Total		30.3	0

B-2.3 Village wise breakup

Villages wise breakup			
S.no	Village	Forest Land(ha.)	Non-Forest Land(ha.)
1	JOURA/MEHMOODPURA	30.3	0
Total		30.3	0

B-2.4 Component wise breakup

Component wise breakup			
S.no	Component	Forest Land(ha.)	Non-Forest Land(ha.)
1	USE OF FOREST LAND CONSTRUCTION OF ROAD	30.3	0
Total		30.3	0


Surjit Singh Sahota
I.F.S.
Divisional Forest Officer
Amritsar Forest Division
Amritsar



Division 1. : Amritsar

(i). Area of forest land proposed to be diverted(in ha.) : 30.3

(ii). Nature of the Project: Linear

(b). No. of Segments : One

Segment wise details		
Segments	Segment Area(in ha.)	Kml File of Segments (To view KML file on google the same may be downloaded and then open if in google earth install in your computer).
1.	30.3	 View File

(iii). Copy of Survey of India Toposheet indicating boundary of forest land proposed to be diverted: (iv). Scanned copy of the Geo-referenced map of the forest land proposed to be diverted prepared by using GPS or Total Station: D. Justification for locating the Project in forest land and details of alternatives examined:(i). Copy of note containing justification for locating the Project in forest land: (ii). Whether a copy of map indicating location of alternative examine is required to be provided:
No

(a). Reason for not providing such map: NIL

E. Employment likely to be generated

(i). Whether the Project is likely to generate employment?: Yes

(ii). Permanent/Regular Employment(Number of persons): 10

(iii). Temporary Employment(Number of person-days): 7300

F. Displacement of People due to the Project, if any.

(i). Whether Project involves displacement?: No

G. Details of Cost-Benefit analysis for the Project

(i). Whether the Project requires Cost-Benefit analysis?: No


Surjit Singh Sahota
 I.F.S.
 Divisional Forest Officer
 Amritsar Forest Division
 Amritsar

(i). Whether the Project requires Clearance under the Environment (Protection) Act 1986 ? : No

I. Status of Wildlife Clearance

(i). Whether the Project or a part thereof is located in any Protected Area or their Eco sensitive zone? : No

J. Applicability of special provisions governing Scheduled Areas

(i). Whether the Project or a part thereof is located in a Scheduled Area? : No

K. Status of settlement of rights under the Forest Rights Act, 2006 on the forest land proposed to be diverted

(i). Whether the process for settlement of Rights under the Forest Rights Acts 2006 on the forest land proposed to be diverted has been completed? : No










L. Details of land identified for Compensatory Afforestation



(i). Whether non-forest or Revenue forest land is required to be provided by User Agency?: Not Applicable













(ii). Whether the area of non-forest land or Revenue forest land required to be provided by User Agency for raising Compensatory Afforestation is less than area of forest land proposed to be diverted ? : Not Applicable



(iii) . Reason for not providing Non-Forest Land: Not Applicable

Additional information Details

Documents		
S.No	Documents	Remarks
1		UNDER TAKING OF ADDITIONAL NPV
2		COMPONENT AUTHORITY OF CENTRAL GOVERNMENT
3		UNDERTAKING OF COST OF CA
4		UNDERTAKING OF COST OF TREE
5		DETAIL NOTE OF PROJECT
6		DETAIL OF FOREST AREA
7		DETAIL OF NON FOREST AREA
8		NOC OF IRRIGATION DEPARTMENT
9		TRANSLATION OF NOC



Surjit Singh Sahota
 I.F.S.
 Divisional Forest Officer
 Amritsar Forest Division
 Amritsar

10		FORM A
11		UNDERTAKING FRA
12		UNDERTAKING F GPM FEES
13		ITEM WISE BREAKUP AREA
14		MINIMUM USE OF FOREST LAND
15		NET PRESENT VALUE
16		LAYOUT PLAN
17		NEW DOCUMENT IN REPLY OF QUERY RAISED
18		ADMIN APPROVAL
19		SURVEY MAP
20		JUSTIFICATION FOR ALTERNATIVE RULES
21		REPLY LETTER TO DFO



Surjit Singh Sahota
 I.F.S.
 Divisional Forest Officer
 Amritsar Forest Division
 Amritsar

**Office:- Executive Engineer, Construction Division No.2,
Public Works Department (Building and Roads), Amritsar.**

Telephone No. 98140-96455

E-Mail:-provincialsubdivision@yahoo.com

To,

DFO,
Amritsar.

No:- **SP1** Date:- **01.11.2021**


Subject:- Diversion of 30.30 ha. Of forest land for construction of proposed road along canal (Kasur Branch Lower/Khem Karan Distributory from village Jaoura originating from MDR-62 (Tarn Taran-Patti Road) to Village Mehmoodpura RD 0 to 30.30 (Total length 30.30 km) Tehsil Patti, District Tarn Taran Punjab. (Online proposal No. FP/PB/ROAD/53654/2020).

Ref:- 1) Ministry of Enviroment, Forest & Climate Chages, Northern Regional Office Chandigarh F.No. 9-PBC335/2021-CHA dated 22.10.2021 (Copy enclosed).

In the subject cited above, it is submitted as under:-

- 1) Corrected information of User Agency has been uploaded.
- 2) Detailed justification with Two No. alternative routes has been uploaded.
- 3) Permanent employment information uploaded correctly.
- 4) Temporary employment information uploaded correctly.

DA/Detailed justification
of alternative Routes.


Executive Engineer,
Construction Division No.2
PWD (B&R), Amritsar.


Endst:

Dated:

Copy of above is forward to Superintending Engineer, Construction Circle,
PWD (B&R) Amritsar for information please.

DA/x


Surjit Singh Sahota
I.F.S.
Divisional Forest Officer
Amritsar Forest Division
Amritsar


Executive Engineer,
Construction Division No.2
PWD (B&R), Amritsar.