

FORM - A

Form for seeking prior approval of Central Government under section 2 of the Forest(Conservation) Act, 1980 for
Diversion of fresh forest area

PART - I

(To be filled up by User Agency)

A. General Details**A-1. Project Details**

(i). Proposal No. : FP/UK/ROAD/15216/2015

(ii). Name of Project for which Forest Land is required : HANUMAAN MANDIR TO SYALSI GORAN M/ROAD

(iii). Short narrative of the proposal and Project/scheme for which the forest land is required :
HANUMAAN MANDIR TO SYALSI GORAN M/ROAD IS PASSED AWAY FROM SABN MOTOR ROAD AT KM 17 AND
CONNECTED WITH TWO VILLAGES NAMED AS SYALSI AND GORAN WHICH HAVE POPULATION 1014 IN
NUMBERS. There is only bridle path for connected these village . construction of this road will benefit
villagers to send there c

(iv). State : Uttarakhand

(v). Category of the Project : Road

(vi). Shape of forest land proposed to be diverted : Linear

(vii). Estimated cost of the Project(Rupees in lacs) : 39.25

(viii). Total Area of Forest Land proposed for diversion(in ha.): 0.8775

(ix). Non-Forest Land required for this project(in ha.): 2.5065

(x). Total period for which the forest land is proposed to be diverted(in years): 99

A-2. Details of User Agency

(i). Name : PUBLIC WORKS DEPARTMENT

(ii). Address1 : E.E. Ty. Divi. P.W.D. Thatyur Tehri Garhwal

(iii). Address2 : NIL

(iv). State : Uttarakhand

EXECUTIVE ENGINEER
TEMPORARY DIVISION P.W.
THATYUR TEHRI

(v). District : Tehri Garhwal

(vi). Pin : 249180

(vii). Landmark : NIL

(viii). Email address : eepwdthatyur@rediffmail.com

(ix). Landline Telephone No. : 1376-246321

(x). Fax No. : 1376-135

(xi). Mobile No. : 9557823200

(xii). Website (if any) : NIL

(xiii). Legal status of User Agency : State Government

A-3. Details of Person Making Application

(i). First Name: EE PWD THATYUR

(ii). Middle Name: Tehri

(iii). Last Name: Garhwal

(iv). Gender: Male

(v). Designation: Excutive Engineer

(vi). Address 1: E.E. Ty. Divl. P.W.D. Thatyur Tehri Garhwal

(vii). Address 2: NIL

(viii). State: Uttarakhand

(ix). District: Tehri Garhwal

(x). Tehsil: Dhanaulti

(xi). Pin: 249180


(xii). Landmark: NIL

(xiii). Email Address: eepwdthatyur@rediffmail.com

(xiv). Landline Telephone No.: 1376-246321

(xv). Fax No.: 01352631759

(xvi). Mobile No.: 9557823200

(xvii). Copy of documents in support of the competence/authority of the person making this application to make application on behalf of the User Agency: 

B. Details of land required for the Project

B-1. Details of proposal seeking prior approval of Central Government under the Act for diversion of forest land for the Project already submitted in the past

List of proposal submitted in Past							
S.no	Proposal Status.	Proposal No.	Moef File No.	Area Proposed for Diversion(Ha.)	Area Diverted(Ha.)	Date of In-Principle Approval	Date of Final Approval
NIL							

B-2. Details of forest land proposed to be diverted

B-2.1 Details of Divisions involved

Details of Divisions involved			
S.no	Division Name	Forest Land(ha.)	Non-Forest Land(ha.)
1.	Mussoorie	0.8775	2.5065

B-2.2 Details of Districts involved

District wise breakup			
S.no	District Name	Forest Land(ha.)	Non-Forest Land(ha.)
1.	Tehri Garhwal	0.8775	2.5065

B-2.3 Village wise breakup

Villages wise breakup			
S.no	Village	Forest Land(ha.)	Non-Forest Land(ha.)
1	syalsi, goran	0.8775	2.5065




B-2.4 Component wise breakup

Component wise breakup			
------------------------	--	--	--



FOR ENGINEER
TEMPORARY DIVISION P.T.
THATYUR TEHR

S.no	Component	Forest Land(ha.)	Non-Forest Land(ha.)
1	road	0.8775	2.1825
2	muck disposal	0	0.324

C. Maps of forest land proposed to be diverted

Division 1. : Mussoorie		
(i). Area of forest land proposed to be diverted(in ha.) : 0.8775		
(ii). : Linear		
(b). No. of Segments : One		
Segment wise details		
Segments	Segment Area(in ha.)	Kml File of Segments
1.	0.8775	 View File
(iii). Copy of Survey of India Toposheet Indicating boundary of forest land proposed to be diverted: 		
(iv). Scanned copy of the Geo-referenced map of the forest land proposed to be diverted prepared by using GPS or Total Station: 		

D. Justification for locating the Project in forest land and details of alternatives examined:

- (i). Copy of note containing justification for locating the Project in forest land: 
- (ii). Whether a copy of map indicating location of alternative examine is required to be provided:
Yes
- (a). Copy of map indicating location of alternative examined: 

E. Employment likely to be generated

- (i). Whether the Project is likely to generate employment?: No

F. Displacement of People due to the Project, if any

- (i). Whether Project involves displacement?: No

G. Details of Cost-Benefit analysis for the Project

✓ 8
 CIVIL ENGINEER
 TEMPORARY DIVISION P.V.
 THATYUR TEHRJ

(i). Whether the Project requires Cost-Benefit analysis?: No

H. Status of Environmental Clearance

(i). Whether the Project requires Clearance under the Environment (Protection) Act 1986 ? : No

I. Status of Wildlife Clearance


(i). Whether the Project or a part thereof is located in any Protected Area or their Eco sensitive zone? : No

J. Applicability of special provisions governing Scheduled Areas

(i). Whether the Project or a part thereof is located in a Scheduled Area? : No

K. Status of settlement of rights under the Forest Rights Act, 2006 on the forest land proposed to be diverted

(i). Whether the process for settlement of Rights under the Forest Rights Acts 2006 on the forest land proposed to be diverted has been completed? : Yes

(a). Copy of documentry evidence in support of settlement of rights under the Forest Rights Act, 2006 on the forest land proposed to be diverted: 






L. Details of land identified for Compensatory Afforestation


(i). Whether non-forest or Revenue forest land is required to be provided by User Agency?: Not Applicable


































(ii). Whether the area of non-forest land or Revenue forest land required to be provided by User Agency for raising Compensatory Afforestation is less than area of forest land proposed to be diverted ? : Not Applicable

(iii) . Reason for not providing Non-Forest Land: Not Applicable















Additional information Details

Documents		
S.No	Documents	Remarks
1		Part 1
2		
3		10 TIMES PLANTATION
4		ALIGNMENT CANCELLATION
5		ALIGNMENT SANCTIONED



EXECUTIVE ENGINEER
TEMPORARY DIVISION P.V
THATYUR TEHRJ

6		BADIT TREE
7		BAR CHART
8		CHHATIPURTI PLANTATION
9		CHECK LIST
10		COST BENEFIT RATE RATIO
11		DHARMIK PORANIK STHAL
12		DIGITAL MAPS
13		do guna avant bhoomi
14		fact sheet
15		form k
16		FRA
17		FRONT PAGE
18		GEO LETTER
19		GEOLOGIST REPORT
20		INDHAN TO LABOUR
21		JOINT INSPECTION REPORT
22		KARYA PRARAMBH NOT
23		LABHANWIT VILLAGE NO
24		LAN SCHEDUL
25		LAY OUT PLAN
26		MANAK SHARTYE
27		MINIMIM TREE PATAN
28		MUG DISPOSAL
29		MULYA SUCHI TREE
30		NIUNTAM BHUMI LAND TRANSFER
31		NOC OF VILLAGERS
32		NPV AMOUNT CERTIFICATE
33		NPV UCHTAM NAYALYA CERTIFICATE
34		PARK DISTANCE
35		PARYAVARN SWIKRITI
36		prabhvit tree
37		prative dan
38		legenth width

Report Part 1

39		rashtyapark
40		roc piler
41		riket sthan plantation
42		site map
43		sthal visit
44		task force
45		under taking
46		van sannakshan
47		van jive
48		vansampda
49		vakalpk bhumi
50		visphotak
51		objections removed as per EDS query letter no. 857/12-1, dated 05 september 2017 raised by D.F.O Mussoorie.
52		Acknowledgement slip

Print page


EXECUTIVE ENGINEER
TEMPORARY DIVISION P.M.
THATYUR TEHRJ