

Project Name: Proposal for Diversion of 0.34 Hectare Forest Land for Rehabilitation and Up-gradation of Nagpur-Katol-Warud National Highway (NH 353J) from existing Km 60+100 (End of Katol bypass) to 101+085 (Warud up to Joint junction) two lane with paved shoulders in the state of Maharashtra.

Forest Proposal No.: FP/MH/ROAD/115795/2020

CERTIFICATE

Certificate by Dy. Conservator of Forest whether the required annexure and the particulars to the proposal furnished in English

Certified that the documents enclosed in the project proposal, required annexure and the particulars furnished in English.

Date - 20/10/22

Place: Nagpur

(Dr. Bharat Singh Hada)
Deputy Conservator of Forests,
Nagpur Division, Nagpur
Office Seal

Project Name: Proposal for Diversion of 0.34 Hectare Forest Land for Rehabilitation and Up-gradation of Nagpur-Katol-Warud National Highway (NH 353J) from existing Km 60+100 (End of Katol bypass) to 101+085 (Warud up to Joint junction) two lane with paved shoulders in the state of Maharashtra.

Forest Proposal No.: FP/MH/ROAD/115795/2020

CERTIFICATE-1

Document Verification Certificate (By Deputy Conservator of Forests)

This is to certify that all the documents enclosed herewith the project proposal have been scrutinized as per the revised check list and found to be correct as per Forest (Conservation) Act, 1980 and amended rules.

Date - 20/10/22

Place: Nagpur



(Dr. Bharat Singh Hada)
Deputy Conservator of Forests,
Nagpur Division, Nagpur
Office Seal

Project Name: Proposal for Diversion of 0.34 Hectare Forest Land for Rehabilitation and Up-gradation of Nagpur-Katol-Warud National Highway (NH 353J) from existing Km 60+100 (End of Katol bypass) to 101+085 (Warud up to Joint junction) two lane with paved shoulders in the state of Maharashtra.

Forest Proposal No.: FP/MH/ROAD/115795/2020


CERTIFICATE-5

Certificate of Deputy Conservator of Forests about absence of alternative about the project

Certified that no suitable alternate Non Forest Land is available other than the area proposed for the purpose of Up-gradation of Nagpur-Katol-Warud National Highway (NH 353J) from existing Km 60+100 (End of Katol bypass) to 101+085 project proposal and demand for the required forest land as given below is lowest minimum Demand for the same.

Date - 20/10/22

Place: Nagpur


(Dr. Bharat Singh Hada)
Deputy Conservator of Forests,
Nagpur Division, Nagpur
Office Seal

Project Name: Proposal for Diversion of 0.34 Hectare Forest Land for Rehabilitation and Up-gradation of Nagpur-Katol-Warud National Highway (NH 353J) from existing Km 60+100 (End of Katol bypass) to 101+085 (Warud up to Joint junction) two lane with paved shoulders in the state of Maharashtra.

Forest Proposal No.: FP/MH/ROAD/115795/2020

CERTIFICATE-8


**Certificate of Forest Department Violation / Non Violation of Forest
(Conservation) Act 1980
(Certificate of Deputy Conservator of Forests)**

Certified that the work of Up-gradation of Nagpur-Katol-Warud National Highway (NH 353J) from existing Km 60+100 (End of Katol bypass) to 101+085 (Warud up to Joint junction) two lane with paved shoulders project has only Foundation & Substructure of Pier was initiated by User Agency and Violation Report is attached herewith separately.

The remaining work in Forest Land will be started only after Government of India accords permission.

Date - 20/10/22

Place: Nagpur


(Dr. Bharat Singh Hada)
Deputy Conservator of Forests,
Nagpur Division, Nagpur
Office Seal

Project Name: Proposal for Diversion of 0.34 Hectare Forest Land for Rehabilitation and Up-gradation of Nagpur-Katol-Warud National Highway (NH 353J) from existing Km 60+100 (End of Katol bypass) to 101+085 (Warud up to Joint junction) two lane with paved shoulders in the state of Maharashtra.

Forest Proposal No.: FP/MH/ROAD/115795/2020

CERTIFICATE-9


Compensatory Afforestation area suitability Certificate

(By Deputy Conservator of Forests)

This is to certify that undersigned has inspected the total area 1.00 ha. Zudpi Jungle land as per land record of 7/12 of in Village - Chakdoh, (Range - Kondhali, Round - Chameli & Beat Ringanabodi) P.H.No., Survey No.10 of Tal.-Katol, Dist -Nagpur. These land has been identified as alternate land for compensatory afforestation in lieu of forest land required for Up-gradation of Nagpur-Katol-Warud National Highway (NH 353J) from existing Km 60+100 (End of Katol bypass) to 101+085 (Warud up to Joint junction) two lane with paved shoulders & it is contiguous, suitable for afforestation and management purpose also and it is free from encroachment and an encumbrances.

Date - 20/10/22

Place: Nagpur


(Dr. Bharat Singh Hada)
Deputy Conservator of Forests,
Nagpur Division, Nagpur
Office Seal

Project Name: Proposal for Diversion of 0.34 Hectare Forest Land for Rehabilitation and Up-gradation of Nagpur-Katol-Warud National Highway (NH 353J) from existing Km 60+100 (End of Katol bypass) to 101+085 (Warud up to Joint junction) two lane with paved shoulders in the state of Maharashtra.

Forest Proposal No.: FP/MH/ROAD/115795/2020

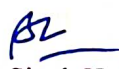
CERTIFICATE-10

**Certificate of Identified Forest and Acquired Forest for Compensatory
Afforestation area.
(By Deputy Conservator of Forests)**

Not applicable as the alternate land i.e. Zudpi Jungle land for compensatory afforestation is proposed.

Date - 20/10/22

Place: Nagpur


(Dr. Bharat Singh Hada)
Deputy Conservator of Forests,
Nagpur Division, Nagpur
Office Seal

Project Name: Proposal for Diversion of 0.34 Hectare Forest Land for Rehabilitation and Up-gradation of Nagpur-Katol-Warud National Highway (NH 353J) from existing Km 60+100 (End of Katol bypass) to 101+085 (Warud up to Joint junction) two lane with paved shoulders in the state of Maharashtra.

Forest Proposal No.: FP/MH/ROAD/115795/2020


CERTIFICATE-12

Identified Forest and Acquired Forest Certificate for Non Forest area **under the project** **(By Deputy Conservator of Forests)**

This is to Certify that the Survey No./Gut Nos. (as per area statement in the proposal) of Non Forest Land covered under the project of Up-gradation of Nagpur-Katol-Warud National Highway (NH 353J) from existing Km 60+100 (End of Katol bypass) to 101+085 (Warud up to Joint junction) two lane with paved shoulders are not under the provision of Maharashtra Private Forest (Acquisition) Act 1975 by virtue of application of section 35 of the Indian Forest Act, 1927 and are not recognized as deemed Reserved Forests as well as not included in the area identified as "Forest" as per the dictionary meaning of Forests as mentioned to the expert committee appointed under interim judgement of the Hon'ble Supreme Court dated 12-12-1996.

Date - 20/10/22

Place: Nagpur


(Dr. Bharat Singh Hada)
Deputy Conservator of Forests,
Nagpur Division, Nagpur
Office Seal

Project Name: Proposal for Diversion of 0.34 Hectare Forest Land for Rehabilitation and Up-gradation of Nagpur-Katol-Warud National Highway (NH 353J) from existing Km 60+100 (End of Katol bypass) to 101+085 (Warud up to Joint junction) two lane with paved shoulders in the state of Maharashtra.

Forest Proposal No.: FP/MH/ROAD/115795/2020

CERTIFICATE-13
Archeological Importance
(Certificate by Deputy Conservator of Forests)


This is to certify that the area given below for Up-gradation of Nagpur-Katol-Warud National Highway (NH 353J) from existing Km 60+100 (End of Katol bypass) to 101+085 (Warud up to Joint junction) two lane with paved shoulders in the state of Maharashtra.

Project is not likely to affect any monument site of cultural, historical, religious, archeological, or recreational importance.

Sr. No.	District	Taluka/Range	Beat	Village	Survey No	Total Area (Ha)	Comptt. No	Legal Status of forest land	Area to be acquired (Ha)
1	Nagpur	Katol	Paradsinga	Paradsinga	245	1.04	46	Protected Forest	0.26
2	Nagpur	Narkhed	Wadwihira	Bharsingi	26	0.64	---	Zudpi Jungle(RD)	0.08
Total									0.34

Date - 20/10/22

Place: Nagpur


(Dr. Bharat Singh Hada)
Deputy Conservator of Forests,
Nagpur Division, Nagpur
Office Seal

Project Name: Proposal for Diversion of 0.34 Hectare Forest Land for Rehabilitation and Up-gradation of Nagpur-Katol-Warud National Highway (NH 353J) from existing Km 60+100 (End of Katol bypass) to 101+085 (Warud up to Joint junction) two lane with paved shoulders in the state of Maharashtra.

Forest Proposal No.: FP/MH/ROAD/115795/2020

CERTIFICATE-14

Wildlife Certificate **(Certificate by Deputy Conservator of Forests)**


(Project area is not included in National Park, Wild life Sanctuary)

This is to certify that the area given below for Up-gradation of Nagpur-Katol-Warud National Highway (NH 353J) from existing Km 60+100 (End of Katol bypass) to 101+085 (Warud up to Joint junction) two lane with paved shoulders project is not included in the area of any National Park/Wild life Sanctuary or Nature reserve.

Sr. No.	District	Taluka/Range	Beat	Village	Survey No	Total Area (Ha)	Comptt. No	Legal Status of forest land	Area to be acquired (Ha)
1	Nagpur	Katol	Paradsinga	Paradsinga	245	1.04	46	Protected Forest	0.26
2	Nagpur	Narkhed	Wadwihira	Bharsingi	26	0.64	---	Zudpi Jungle(RD)	0.08
Total									0.34

Date - 20/10/22

Place: Nagpur


(Dr. Bharat Singh Hada)
Deputy Conservator of Forests,
Nagpur Division, Nagpur
Office Seal

Project Name: Proposal for Diversion of 0.34 Hectare Forest Land for Rehabilitation and Up-gradation of Nagpur-Katol-Warud National Highway (NH 353J) from existing Km 60+100 (End of Katol bypass) to 101+085 (Warud up to Joint junction) two lane with paved shoulders in the state of Maharashtra.

Forest Proposal No.: FP/MH/ROAD/115795/2020


CERTIFICATE-17
Net Present Value
(Certificate by Deputy Conservator of Forests)

Certified that the area 0.34 ha. forest land proposed for Up-gradation of Nagpur-Katol-Warud National Highway (NH 353J) from existing Km 60+100 (End of Katol bypass) to 101+085 (Warud up to Joint junction) two lane with paved shoulders project falls in ECO Value Class III comes under southern tropical Dry deciduous forests and density of forest is below 0.4 (Open Forests).

It is also certified that the amount of Net Present Value calculated (@ Rs.9,57,780 /- per ha. X 0.34 ha.) Rs.3,25,645/- (Rs Three lakh, Twenty Five Thousand, Six Hundred Forty Five) is exactly calculated as per the rate and calculation prescribed in GOI letter dated.

Date - 20/10/22

Place: Nagpur


(Dr. Bharat Singh Hada)
Deputy Conservator of Forests,
Nagpur Division, Nagpur
Office Seal

Project Name: Proposal for Diversion of 0.34 Hectare Forest Land for Rehabilitation and Up-gradation of Nagpur-Katol-Warud National Highway (NH 353J) from existing Km 60+100 (End of Katol bypass) to 101+085 (Warud up to Joint junction) two lane with paved shoulders in the state of Maharashtra.

Forest Proposal No.: FP/MH/ROAD/115795/2020


CERTIFICATE-20

Cutting and felling of trees (Certificate by Dy. Conservator of Forests)

Certified that there is no tree felling in the proposed forest land Up-gradation of Nagpur-Katol-Warud National Highway (NH 353J) from existing Km 60+100 (End of Katol bypass) to 101+085 (Warud up to Joint junction) two lane with paved shoulders.

Date - 20/10/22

Place: Nagpur


(Dr. Bharat Singh Hada)
Deputy Conservator of Forests,
Nagpur Division, Nagpur
Office Seal

Project Name: Proposal for Diversion of 0.34 Hectare Forest Land for Rehabilitation and Up-gradation of Nagpur-Katol-Warud National Highway (NH 353J) from existing Km 60+100 (End of Katol bypass) to 101+085 (Warud up to Joint junction) two lane with paved shoulders in the state of Maharashtra.

Forest Proposal No.: FP/MH/ROAD/115795/2020

CERTIFICATE-21


Certificate about distance of project from Protected Area
(Certificate by Deputy Conservator of Forests)

This is to certify that the proposed area for Up-gradation of Nagpur-Katol-Warud National Highway (NH 353J) from existing Km 60+100 (End of Katol bypass) to 101+085 (Warud up to Joint junction) two lane with paved shoulders is not included in the area of any National Park/Wildlife Sanctuary or Nature reserve.

Sr. No.	District	Taluka/Range	Beat	Village	Survey No	Total Area (Ha)	Comptt. No	Legal Status of forest land	Area to be acquired (Ha)
1	Nagpur	Katol	Paradsinga	Paradsinga	245	1.04	46	Protected Forest	0.26
2	Nagpur	Narkhed	Wadwihira	Bharsingi	26	0.64	---	Zudpi Jungle(RD)	0.08
Total									0.34

Date - 20/10/22

Place: Nagpur


(Dr. Bharat Singh Hada)
Deputy Conservator of Forests,
Nagpur Division, Nagpur
Office Seal

Project Name: Proposal for Diversion of 0.34 Hectare Forest Land for Rehabilitation and Up-gradation of Nagpur-Katol-Warud National Highway (NH 353J) from existing Km 60+100 (End of Katol bypass) to 101+085 (Warud up to Joint junction) two lane with paved shoulders in the state of Maharashtra.

Forest Proposal No.: FP/MH/ROAD/115795/2020

CERTIFICATE-27


Certificate regarding alternatives examined for liner project
(Certificate of Deputy Conservator of Forests)

Certified that following alternatives:

Alignment	Reason for Site Selection/Rejection
Alignment Option-1	There is No Alternative Rout Available in this length.

Date - 20/10/22

Place: Nagpur


(Dr. Bharat Singh Hada)
Deputy Conservator of Forests,
Nagpur Division, Nagpur
Office Seal