

(TRANSLATED COPY)

GOVERNMENT OF KARNATAKA

No: Apaji 130 FAF 2024


Karnataka Government Secretariat
M.S.Building
Bengaluru, Dated: 24.12.2024


NOTIFICATION

In excise of the powers conferred under Section 33 of the Karnataka Forest Act, 1968, as specified in the schedule, the reservoir area created by submergence of Upper Tunga Project in the following villages 1. Sakrebylu, 2. Thikapura, 3. Gajanuru State Forest (Sakrebylu State Forest), 4. Choranayedehalli, 5. Chittemane, 6.Nirle (Naidile) and 7. Belagalu of Shivamogga Taluk, Shivamogga District, 8. Bommanahalli, 9. Kanagalakoppa and 10. Lingapura of Thirthahalli taluk, Shivamogga District, 11. K.Kanaburu and 12. Muttinakoppa of Narasimharajapura taluk, Chikkamagaluru district as listed in Schedule II, which fall within the boundary described in Schedule III below covering complete or partial areas as specified, have been declared as "**Tunga Reservoir Protected Forest Blocks I to XIV**" to come into effect from the date of publication in the State Gazette.

Schedule

District	Shivamogga and Chikkamagaluru					
Taluk	Shivamogga, Thirthahalli and Narasimharajapura					
Hobli	Nidige-2 (Shivamogga taluk), Mandagadde (Thirthalli taluk) and Kasaba (Narasimharajapura taluk)					
Name of the Area	Tunga Reservoir Protected Forest Blocks I to XIV					
Area of the protected forest zone	Block No	Acquired (A-Gu)	Government (A-Gu)	Kharab (A-Gu)	Village Site (A-Gu)	Total (A-Gu)
	Block – I (Thimakapura Block)	148-13	162-24	0-00	4-15	315-12
	Block – II (Choranayedehalli Block)	218-05	250-06	11-36	15-26	495-33
	Block – III (Chittemane Block)	152-14	114-13	2-05	9-00	277-32
	Block – IV (Belagalu Block)	220-24	0-00	40-10	4-27	265-21
	Block – V (K.Kanaburu Block)	153-39	34-13	5-03	0-00	193-15
	Block – VI (Muttinakoppa Block-A)	7-30	3-26	0-00	0-00	11-16
	Block – VII (Muttinakoppa Block-A)	19-19	0-00	0-01	0-00	19-20




1

PRAMILA T. H. B.A., LL.B.,
ADVOCATE / NOTARY
KAR / 2692 / 2000
District Court Complex,
Jugal Hse Road, SHIVAMOGGA

Block – VIII (Muttinakoppa Block-A)	13-04	0-00	0-01	0-00	13-05
Block – IX (Lingapura-Kanagalakoppa Block)	177-14	0-00	2-24	1-00	180-38
Block – X (Kanagalakoppa Block-A)	28-30	0-00	0-31	0-00	29-21
Block – XI (Kanagalakoppa Block-B)	13-38	0-00	0-12	0-00	14-10
Block – XII (Bommanahalli Block-A)	84-08	0-00	7-28	0-00	91-36
Block – XII (Bommanahalli Block-B)	104-22	0-00	4-34	0-00	109-16
Block – XII (Original Tunga River course area)	0-00	0-00	1157-24	0-00	1157-24
Total	1342-20	565-02	1233-09	34-28	3175-19

Village and the survey numbers wise area extent details

Forest Name	Hobli and Village	Survey Number		Extent as per Akharbandh		Extent considered for creating Protected Forest			
						Other Extent		Kharab Extent	
				A	Gu	A	Gu	A	Gu
Tunga Reservoir Protected Forest, Block-I (Thimakapura Block)	Sakrebylu	Acquired land	1	16	28	15	11	0	0
		Total Extent		16	28	15	11	0	0
		Village Site		3	17	3	17	0	0
		Government Land	5	58	27	1	0	0	0
			2	11	0	9	19	0	0
			3	12	31	11	36	0	0
			6	1	11	1	11	0	0
		Total		83	29	23	26	0	0
Tunga Reservoir Protected Forest, Block-I (Thimakapura Block)	Hobli: Nidige (II) Sakrebylu State Forest		2/1, 2/2, 2/8, 2/3, 2/4, 2/P	6484	36	49	36	0	0
		Total Extent		6484	36	49	36	0	0




PRAMILA T. H. B.A., LL.B.,
 ADVOCATE / NOTARY
 KAR / 2692 / 2000
 District Court Complex,

Forest Name	Hobli and Village	Survey Number		Extent as per Akharbandh		Extent considered for creating Protected Forest			
						Other Extent		Kharab Extent	
				A	Gu	A	Gu	A	Gu
	Hobli: Nidige (II) Thimakapura	Acquired land	31/1	0	32	0	20	0	0
			31/2	0	30	0	30	0	0
			31/3	0	30	0	30	0	0
			31/4	0	30	0	30	0	0
			35	3	6	1	27	0	0
			36	4	11	2	1	0	0
			1	6	8	6	8	0	0
			2	4	16	4	16	0	0
			3	3	36	3	36	0	0
			5	2	5	2	5	0	0
			6	4	18	4	18	0	0
			9	3	14	3	14	0	0
			11	1	9	1	9	0	0
			18	5	0	5	0	0	0
			19	3	3	3	3	0	0
			21/2	1	30	1	30	0	0
			24	7	10	6	35	0	0
			26	3	31	3	31	0	0
			27	3	18	3	18	0	0
			28	4	5	4	5	0	0
			37	5	25	5	25	0	0
			40	3	36	3	36	0	0
			41	4	36	4	36	0	0
			43	3	6	3	6	0	0
			44	3	11	3	11	0	0
			45	3	38	3	38	0	0
			46	2	16	2	16	0	0
			47	2	17	2	17	0	0
			48	3	11	3	11	0	0
			49	3	9	3	9	0	0
			50	3	27	3	27	0	0
			51	3	7	3	7	0	0
			53	3	12	3	12	0	0
			54	2	13	2	13	0	0
			58	4	20	4	20	0	0
			60	4	29	4	29	0	0


NOTARY


PRAMILA T.H.
B.A., LL.B., *
Shivamogga City
Reg.No.LAW184/LCL2023
Expiry:11-01-2029

*
GOLKAR
HATKA



PRAMILA T. H. B.A., LL.B.,
 ADVOCATE / NOTARY
 KAR / 2692 / 2000
 District Court Complex,

Forest Name	Hobli and Village	Survey Number		Extent as per Akharbandh		Extent considered for creating Protected Forest					
						Other Extent		Kharab Extent			
				A	Gu	A	Gu	A	Gu		
			61	2	38	2	38	0	0		
			62	5	6	5	6	0	0		
			63	4	3	4	3	0	0		
			68	2	36	2	36	0	0		
		Total Extent		137	18	133	2	0	0		
		Village Site		2	38	0	38	0	0		
		Governme nt Land	55	4	2	4	2	0	0		
			57	4	3	4	3	0	0		
			4	7	38	7	38	0	0		
			7	4	30	4	30	0	0		
			8	7	28	7	28	0	0		
			10	1	11	1	11	0	0		
			13	4	4	4	4	0	0		
			14	5	13	5	13	0	0		
			15	1	20	1	20	0	0		
			16	3	33	3	33	0	0		
			17	4	5	2	25	0	0		
			20	3	37	3	37	0	0		
			25	7	7	5	27	0	0		
			38	5	39	4	19	0	0		
			39	4	15	4	15	0	0		
			42	3	17	3	17	0	0		
			52	6	30	6	30	0	0		
			56	3	29	3	29	0	0		
			59	6	4	6	4	0	0		
			67	0	22	0	22	0	0		
		xx	2	35	2	35	0	0			
		Total Extent				93	22	89	0	0	0
		Survey No Total Extent				6816	13	310	37	0	0
		Village Site Total Extent				6	15	4	15	0	0
		Tunga Reservoir Protected Forest Block-I (Thimakapura Block)'s Total Extent							315-12		
Tunga Reservoir Protected Forest, Block-II (Choranayedehalli Block)	Hobli: Nidige (II) Choranayedehalli	Acquired land	16	12	11	12	10	0	1		
			18	4	39	4	37	0	2		
			19	4	14	4	14	0	0		
			20	2	8	2	8	0	0		
			21	2	7	2	7	0	0		





4
PRAMILA T. H. B.A., LL.B.,
 ADVOCATE / NOTARY
 KAR / 2692 / 2000
 District Court Complex,
 Urs Road, SHIVAMOGGA.

Forest Name	Hobli and Village	Survey Number	Extent as per Akharbandh		Extent considered for creating Protected Forest			
					Other Extent		Kharab Extent	
			A	Gu	A	Gu	A	Gu
		22	2	36	2	36	0	0
		23	2	25	2	25	0	0
		24	4	18	4	18	0	0
		25	4	0	4	0	0	0
		26	5	5	5	5	0	0
		27	4	23	4	23	0	0
		28	11	28	11	14	0	14
		30	3	6	3	6	0	0
		31	11	20	11	18	0	2
		32	14	36	14	36	0	0
		33	12	12	12	12	0	0
		34	10	18	9	10	1	8
		35	15	19	15	4	0	15
		43	13	33	13	25	0	8
		78	21	20	21	0	0	20
		79	17	5	17	5	0	0
		82	21	30	19	30	2	0
		83	2	29	2	9	0	20
		85	4	35	1	25	0	0
		89/1	4	26	4	17	0	9
		90	4	6	4	6	0	0
		91	2	37	2	37	0	0
		92	4	11	4	8	0	3
		Total Extent	226	37	218	5	5	22
		Village Site	14	20	14	20	0	0
		Village Site	1	6	1	6	0	0
		93	1	1	1	0	0	1
		1	5	10	4	18	0	32
		7	7	21	2	35	0	0
		8	6	2	5	30	0	12
		9	3	24	3	24	0	0
		10	3	24	3	24	0	0
		17	4	38	4	38	0	0
		29	5	0	5	0	0	0
		38	13	37	13	32	0	5




5 *Pramila T.H.*
PRAMILA T. H. B.A., LL.B.,
ADVOCATE / NOTARY
KAR / 2692 / 2000
District Court Complex,
SHIVAMOGGA.

Forest Name	Hobli and Village	Survey Number	Extent as per Akharbandh		Extent considered for creating Protected Forest						
					Other Extent		Kharab Extent				
			A	Gu	A	Gu	A	Gu			
			39	13	13	12	32	0	21		
			40	13	0	12	38	0	2		
			41	2	18	2	18	0	0		
			42	16	13	15	33	0	20		
			44	9	38	9	38	0	0		
			71	3	1	3	1	0	0		
			72	4	4	4	4	0	0		
			73	4	5	4	5	0	0		
			74	4	6	4	6	0	0		
			76	7	18	7	18	0	0		
			77	4	6	4	6	0	0		
			80	10	34	8	35	1	39		
			81	19	24	17	24	2	0		
			84	10	20	10	20	0	0		
			86	13	3	13	3	0	0		
			88	1	10	1	10	0	0		
			89/2	1	23	1	21	0	2		
			94	8	13	8	13	0	0		
			37	415	21	50	31	0	0		
			46	363	22	2	1	0	0		
			45	320	34	5	22	0	0		
			75	496	35	4	26	0	0		
			Total Extent			1794	38	250	6	6	14
			Survey Number Total Extent			2021	35	468	11	11	36
			Village Site Total Extent			15	26	15	26	0	0
			Tunga Reservoir Protected Forest, Block-II (Choranayedehalli Block)'s Total Extent						495-33		
Tunga Reservoir Protected Forest, Block-III (Chittamane Block)	Choranayedehalli	Government Land	50	6	28	6	28	0	0		
			51	4	2	3	32	0	10		
			52	5	4	5	4	0	0		
			53	3	20	3	20	0	0		
			54	6	9	6	5	0	4		
			55	1	27	1	27	0	0		
			56	1	19	1	19	0	0		
			57	1	13	1	13	0	0		
			58	1	12	1	12	0	0		




PRAMILA T. H. B.A., LL.B.,
 ADVOCATE / NOTARY
 KAR / 2092 / 2090
 District Court Complex,
 Salaraj Urs Road, SHIVAMOGGA.

Forest Name	Hobli and Village	Survey Number		Extent as per Akharbandh		Extent considered for creating Protected Forest			
						Other Extent		Kharab Extent	
				A	Gu	A	Gu	A	Gu
			59	9	5	8	35	0	10
			60	6	26	6	13	0	13
			61	4	7	3	35	0	12
			62	4	15	4	15	0	0
			63	4	7	4	7	0	0
			64	7	29	6	37	0	32
			65	4	19	4	15	0	4
			66	3	13	3	13	0	0
			67	4	2	4	2	0	0
			68	3	29	3	21	0	0
			69	3	33	3	33	0	0
			70	446	26	20	31	0	0
			48	333	34	1	4	0	0
			49	309	33	7	32	0	0
		Total Extent		1177	12	114	13	2	5
		Village Site		5	0	5	00	0	00
	Chittemane	Acquired land	1	14	6	13	35	0	0
			2	14	26	14	26	0	0
			3	272	2	37	20	0	0
			4	5	1	5	1	0	0
			5	14	4	14	1	0	0
			6	11	1	11	1	0	0
			8	1	33	1	33	0	0
			9	6	6	6	6	0	0
			10	10	36	10	36	0	0
			11	14	19	14	5	0	0
			Total Extent		364	14	129	4	0
		Village Site		4	0	4	0	0	0
	Naidile	Acquired land	2	11	37	11	37	0	0
			3	5	35	5	35	0	0
			4	5	18	5	18	0	0
Total Extent				23	10	23	10	0	0
Survey Number Total Extent				1564	42	266	27	2	5
Village Site Total Extent				9	0	9	0	0	0
Block-III 's Total Extent						277-32			



Forest Name	Hobli and Village	Survey Number		Extent as per Akharbandh		Extent considered for creating Protected Forest			
						Other Extent		Kharab Extent	
				A	Gu	A	Gu	A	Gu
Tunga Reservoir Protected Forest, Block-IV (Belagalu Block)	Naidile	Acquired land	5	4	36	0	0	4	36
			6	4	39	0	0	4	39
			7	4	6	0	0	3	0
			8	4	27	4	27	0	0
			9	3	18	3	18	0	0
			10	14	32	14	32	0	0
			11	9	29	0	0	5	11
			12	16	7	0	0	14	7
			13	1	31	1	31	0	0
			14	0	36	0	36	0	0
			15	1	18	1	18	0	0
			16	7	37	0	0	7	37
			17	2	24	2	24	0	0
		Total Extent		77	20	29	26	40	10
		Village Site		1	0	1	0	0	0
	Belagalu	Acquired land	1	11	1	11	1	0	0
			2	12	5	12	5	0	0
			3	9	4	9	4	0	0
			4	14	22	14	22	0	0
			5	172	16	51	32	0	0
			7	22	20	10	8	0	0
			8	5	11	4	0	0	0
			9	11	16	9	0	0	0
			10	9	27	9	27	0	0
			11	5	9	5	9	0	0
			12	18	7	18	7	0	0
			13	13	4	13	4	0	0
			14	8	31	8	31	0	0
			15	12	14	12	14	0	0
			16	1	34	1	34	0	0
		Total Extent		327	21	190	38	0	0
		Village Site		3	27	3	27	0	0
Survey Number Total Extent				405	1	220	24	40	10
Village Site Total Extent				4	27	4	27	0	0
Block-IV's Total Extent						265-21			





PRAMILA T. H. B.A., LL.B.,
 ADVOCATE / NOTARY
 KAR / 2692 / 2000
 District Court Complex,
 Talraj Urs Road, SHIVAMOGGA

Forest Name	Hobli and Village	Survey Number		Extent as per Akharbandh		Extent considered for creating Protected Forest			
						Other Extent		Kharab Extent	
				A	Gu	A	Gu	A	Gu
Tunga Reservoir Protected Forest, Block-V (K.Kanaburu Block)	K.Kanaburu	Acquired land	3/1	5	35	4	23	0	0
			3/2	5	9	4	15	0	0
			3/3	8	1	6	39	0	3
			4	18	12	17	16	0	36
			5	2	37	2	37	0	0
			6	11	36	8	27	3	9
			7	4	26	4	19	0	7
			8	4	8	4	8	0	0
			9	2	2	2	2	0	0
			10	1	35	1	35	0	0
			11	3	2	3	2	0	0
			12	4	22	4	22	0	0
			13	2	10	2	10	0	0
			14	4	29	2	18	0	2
			15	0	30	0	30	0	0
			16/1	3	36	2	1	0	2
			16/2	3	11	3	11	0	0
			17	6	24	4	15	0	6
			18/1P1, 18/4	15	21	4	5	0	0
			24	2	32	1	34	0	1
			25	3	1	3	1	0	0
			26	2	31	2	31	0	0
			27	1	35	1	35	0	0
			28	8	27	5	3	0	0
			30/1	1	35	1	20	0	0
			31	2	38	1	29	0	0
			32	2	5	1	15	0	0
			33	6	15	2	10	0	0
			107/1	12	25	10	13	0	0
			108	3	4	3	1	0	0
			109	6	15	4	5	0	0
			111	4	37	4	27	0	10
			112	5	0	4	34	0	6
			113	14	21	10	23	0	0
			114	17	1	5	7	0	0

NOTARY

PRAMILA T.H.
B.A.,LL.B.
Shivamogga City
Reg.No.LAW184LCL2023
Expiry:11-01-2029

GOVT. OF KARNATAKA




9 *Pravind Kumar*
PRAMILA T. H. B.A., LL.B.,
ADVOCATE / NOTARY
 KAR / 2022 / 2020
 District Court Complex,
 1st Floor, Shivamogga.

Forest Name	Hobli and Village	Survey Number		Extent as per Akharbandh		Extent considered for creating Protected Forest					
						Other Extent		Kharab Extent			
				A	Gu	A	Gu	A	Gu		
			23	2	27	2	0	0	1		
			29/1	8	14	3	16	0	0		
		Total Extent		216	29	153	39	5	3		
		Governme nt Land	97	12	27	4	0	0	0		
			99	7	26	3	26	0	0		
			100	13	29	3	39	0	0		
			101	10	20	4	35	0	0		
			102	3	23	3	18	0	0		
			104	4	14	4	14	0	0		
			105	4	6	4	6	0	0		
			106	5	3	4	18	0	0		
			110	1	17	1	17	0	0		
		Survey Number Total Extent				63	5	34	13	0	0
		Village Site Total Extent				279	34	188	12	5	3
		Block-V 's Total Extent						193-15			
Tunga Reservoir Protected Forest, Block-VI (Muttinakoppa Block-A)	Muttinakoppa	Acquired land	66	6	11	2	6	0	0		
			71	4	34	3	14	0	0		
			69	2	10	2	10	0	0		
		Total Extent		13	15	7	30	0	0		
		Governme nt Land	72	6	0	3	26	0	0		
Total				6	0	3	26	0	0		
Block-VI 's Total Extent						11-16					
Tunga Reservoir Protected Forest, Block-VII (Muttinakoppa Block-B)	Muttinakoppa	Acquired land	194	4	14	2	25	0	0		
			57/1	3	20	1	5	0	0		
			57/2A	2	7	1	0	0	0		
			57/2B	1	5	1	0	0	0		
			201/1	1	4	1	4	0	0		
			201/2	1	22	1	4	0	0		
			195	0	14	0	14	0	0		
			196	3	21	3	20	0	1		
			197	1	19	1	19	0	0		
			198	1	26	1	26	0	0		
			199	1	27	1	27	0	0		

NOTARY

PRAMILA T.H.
B.A.,LL.B.,
Shivamogga City
18AW184/CL/2023
1-01-2023




10
PRAMILA T. H. B.A., LL.B.,
ADVOCATE / NOTARY
KAR / 2692 / 2000
District Court Complex,
Hrs Road, SHIVAMOGGA.

Forest Name	Hobli and Village	Survey Number		Extent as per Akharbandh		Extent considered for creating Protected Forest				
						Other Extent		Kharab Extent		
				A	Gu	A	Gu	A	Gu	
			200	2	35	2	35	0	0	
Total Extent				25	14	19	19	0	1	
Block-VII 's Total Extent						19-20				
Tunga Reservoir Protected Forest, Block-VIII (Muttinakoppa Block-C)	Muttinakoppa	Acquired land	173/1	4	6	2	27	0	0	
			188	4	3	3	26	0	0	
			191/1	1	1	1	0	0	1	
			191/2	1	16	1	16	0	0	
			192	1	0	0	18	0	0	
			187	3	37	3	37	0	0	
Total Extent				15	23	13	4	0	1	
Block-VIII 's Total Extent						13-05				
Tunga Reservoir Protected Forest, Block-IX (Lingapura-Kanagalakoppa)	Lingapura	Acquired land	1	4	34	1	25	0	0	
			2/4	4	34	1	22	0	0	
			7/1	6	35	6	31	0	4	
			11/1	4	13	0	14	0	0	
			11/2	3	29	3	29	0	0	
			132/1	12	39	1	15	0	0	
			134	1	11	0	31	0	0	
			111/2	1	15	1	5	0	0	
			128	3	34	2	15	0	0	
			126	13	24	3	0	0	0	
			112	5	19	5	17	0	2	
			Total Extent		63	7	28	4	0	6
			Village Site		28	7	1	0	0	0
	Kanagalakoppa	Acquired land	5	3	12	3	12	0	0	
			18	7	31	5	31	0	0	
			19/1	1	26	1	23	0	3	
			19/2A	8	15	8	6	0	9	
			19/2B	0	8	0	8	0	0	
			19/2C	0	27	0	26	0	1	
			19/3	1	6	1	4	0	2	
			20/1	10	32	10	28	0	4	
			20/2	3	2	2	38	0	4	
			21	4	10	4	8	0	2	
			58	2	13	2	10	0	3	
			59	2	28	2	28	0	0	

NOTARY


PRAMILA.T.H.
B.A.,LL.B.,
Shivamogga City
Reg.No.LAW18ALCL2023
Expiry:11-01-2029

GOVT OF KARNATAKA



11
PRAMILA T. H. B.A., LL.B.,
 ADVOCATE / NOTARY
 KAR / 2692 / 2000
 District Court Complex,
 SHIVAMOGGA.

Forest Name	Hobli and Village	Survey Number	Extent as per Akharbandh		Extent considered for creating Protected Forest			
					Other Extent		Kharab Extent	
			A	Gu	A	Gu	A	Gu
		60	7	11	7	11	0	0
		61	1	5	1	4	0	1
		63	0	39	0	29	0	0
		64	2	33	2	33	0	0
		65	2	17	2	17	0	0
		66	1	25	1	25	0	0
		67	0	29	0	29	0	0
		68	3	0	3	0	0	0
		69	4	29	4	25	0	4
		70	5	15	5	10	0	5
		71	1	22	1	22	0	0
		72	3	17	3	17	0	0
		73	2	21	2	20	0	1
		74	5	5	5	2	0	3
		75	1	33	1	23	0	10
		76	3	2	2	19	0	23
		78	4	24	4	17	0	7
		80	12	23	11	33	0	0
		82	1	2	1	2	0	0
		83/1	6	2	5	26	0	0
		83/2	3	22	1	26	0	0
		77	4	33	1	25	0	8
		62	9	0	2	39	0	3
		57	1	18	1	13	0	5
		22	15	16	13	7	0	0
		23	9	2	7	10	0	0
		24	9	32	0	25	0	0
		26	240	7	7	39	0	0
Total Extent			411	14	149	10	2	18
Survey Number Total Extent			474	21	177	14	2	24
Village Site Total Extent			28	7	1	0	0	0
Block-IX 's Total Extent						180-38		



Forest Name	Hobli and Village	Survey Number		Extent as per Akharbandh		Extent considered for creating Protected Forest			
						Other Extent		Kharab Extent	
				A	Gu	A	Gu	A	Gu
Tunga Reservoir Protected Forest, Block-X (Kanagalakoppa Block-A)	Kanagalakoppa	Acquired land	52	17	19	16	36	0	23
			53	3	39	3	36	0	3
			54	8	3	7	38	0	5
Total Extent				29	21	28	30	0	31
Block-X 's Total Extent						29-21			
Tunga Reservoir Protected Forest, Block-XI (Kanagalakoppa Block-B)	Kanagalakoppa	Acquired land	48	6	15	6	13	0	2
			49	7	35	7	25	0	10
Total Extent				14	10	13	38	0	12
Block-XI 's Total Extent						14-10			
Tunga Reservoir Protected Forest, Block-XII (Bommanahalli Block-A)	Bommanahalli	Acquired land	22	3	8	0	25	0	0
			23	4	5	2	19	0	4
			24	1	29	0	20	0	29
			25	3	3	1	16	0	20
			26	6	39	4	11	0	0
			27	6	8	6	4	0	4
			28	8	16	7	36	0	20
			29	7	21	5	36	0	0
			31	16	9	14	7	2	2
			34/5	1	7	1	2	0	0
			35	13	4	11	20	1	24
			36	7	24	7	16	0	0
			37/1	2	18	1	38	0	20
			37/2	1	13	1	13	0	0
			37/3	1	30	1	30	0	0
			37/4	1	20	1	20	0	0
			38/1, 38/2, 38/3	10	21	9	21	1	0
			39	5	19	4	34	0	25
Total Extent				102	14	84	8	7	28
Block-XII 's Total Extent						91-36			
	Mandagadde (Hobli)	Acquired land	1	3	34	3	24	0	10
			2	3	15	3	6	0	9
			3	8	2	7	32	0	10


Forest Name	Hobli and Village	Survey Number		Extent as per Akharbandh		Extent considered for creating Protected Forest			
						Other Extent		Kharab Extent	
				A	Gu	A	Gu	A	Gu
Tunga Reservoir Protected Forest, Block-XIII (Bommanahalli Block-B)	Bommanahalli		4	1	14	1	14	0	0
			5	2	17	2	12	0	5
			6	2	16	2	16	0	0
			7	13	2	3	10	0	0
			8	9	10	8	38	0	12
			9	19	20	18	17	1	3
			10	3	9	3	0	0	9
			11	15	33	15	3	0	30
			12	11	9	7	20	0	0
			13/1	14	23	13	29	0	34
			41	9	10	8	25	0	25
			42	1	10	1	6	0	4
			43	1	18	1	18	0	0
			44	2	35	2	32	0	3
		Total Extent				122	37	104	22
Block-XIII 's Total Extent						109-16			
Block –XIV (Original Tunga River Course area) : The stream and river course area adjacent to the survey boundaries of 12 villages from Dam to Survey Number 190 of Muttinakoppa village and up to Survey Number 99 of Lingapura village : 1157-24 A- Gu.									
Remarks : The area of the protected forest blocks has been calculated based on the total areas corresponding to the survey numbers Akharbands.									

Boundary description:

Tunga Reservoir Protected Forest, Block-I (Thimakapura Block)

North: The starting point of the forest area is in Shivamogga district, Shivamogga taluk, at the common convergence of survey numbers 30, 31 and 32 in Thimakapura village, Nidige-II Hobli. The boundary line extends North-East from the starting point along the Northern edge of the submerged area of survey numbers 31 and 35 for 162 meters, reaching the point where it meets the South-Eastern direction at a distance of 45 meters from the common convergence of survey numbers 33, 34 and 35. The boundary then extends eastward along the northern edge of the submerged area of survey numbers 35 and 36, reaching the point where it meets the southern direction at a distance of 55 meters from the North-Eastern corner of survey number 36, at the common boundary of survey number 36 in Thimakapura village and survey number 3 in Sakrebylu village. The boundary then extends North-East along the northern edge of the submerged area of survey numbers 3 and 2 in Sakrebylu village, reaching the point where it meets the southern direction at a distance of 40 meters from the North-Eastern corner of survey number 2, at the common boundary of survey numbers 1 and 2. It then extends South-East along the northern edge of the

14



PRAMILA T. H. B.A., LL.B.,
ADVOCATE / NOTARY
KAR / 2692 / 2000
District Court Complex,

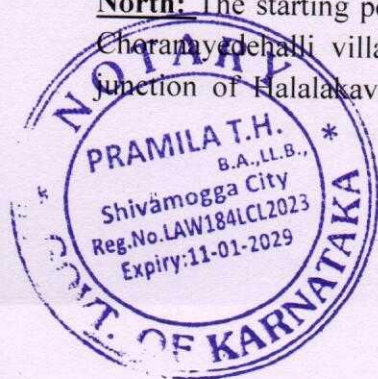
submerged area of survey numbers 1 and 5, reaching the point where it meets the South-Eastern direction at a distance of 220 meters from the North-Western corner of survey number 1, at the boundary of Sakrebylu State Forest village. The boundary continues South-East along the northern edge of the submerged area of survey number 2 in Sakrebylu State Forest village, reaching the common convergence of survey number 2, the road, and survey number 63 in Thimakapura village.

East: The boundary line extends from the final border point towards the South-West, along the eastern boundary of survey numbers 63, 59, 58, 56, 55, 54, 53, 67, 2, 3, 5, 6 and 8 of Thimakapura village, reaching the South-Eastern corner of survey number 8, at the common junction point of Sakrebylu State Forest village's survey number 2 and the road. Then, the boundary line proceeds southward along the eastern boundary of survey number 2 of Sakrebylu State Forest village for 427 meters, reaching the southern point of the submerged area that intersects with the eastern boundary of survey number 2.

South and West: The boundary line extends from the terminal boundary point North-Westward along the western boundary of the submerged area of survey number 2 in Sakrebylu State Forest village, reaching the South-West corner of survey number 12 in Thimakapura village. It then continues North-West along the western boundary of survey number 12 and the southern boundary of survey number 17 for 184 meters, reaching a point 34 meters east of the South-West corner of survey number 17. Next, the boundary line extends along the western boundary of the submerged area of survey number 17, continuing along the western boundary of surveys number 18 and 20, reaching the North-West corner of survey number 20. The line then proceeds from the terminal boundary point along the western boundary of the submerged area of survey number 21, reaching a point 235 meters South-East from the North-West corner of survey number 21 on the southern boundary of the Thimakapura village station. It then runs along the western boundary of the submerged area of the Thimakapura village station road and survey number 24, reaching a point 207 meters North-East from the South-West corner of survey number 23 along the common boundary of surveys number 24 and 23. The line continues along the western boundary of survey number 24, reaching the North-East corner of survey number 23. It then proceeds 51 meters westward along the southern boundary of survey number 25, reaching a point 194 meters North-East from the North-West corner of survey number 23. The boundary line then extends along the western boundary of the submerged area of survey number 25, reaching a point 63 meters North-West from the North-West corner of survey number 25 along the common boundary of surveys number 25 and 2 in Sakrebylu State Forest village. It continues along the western boundary of surveys number 25, 28 and 39, reaching the common boundary point of surveys number 39, 38 and survey number 2 in Sakrebylu State Forest village. The line then extends along the western boundary of the submerged area of survey number 38, reaching the North-East corner of survey number 30. Finally, it proceeds along the southern boundary of survey number 31, returning to the starting point.

Tunga Reservoir Protected Forest, Block-II (Choranayedehalli Block)

North: The starting point of the forest area is located at the North-West corner of Survey Number 37 in Choranayedehalli village, Nidige-II Hobli, Shivamogga taluk, Shivamogga district. It is the common junction of Halalakavalli village and the right bank of the Tunga River. From the starting point, the




15

Prasanna
PRAMILA T. H. B.A., LL.B.,
ADVOCATE / NOTARY
KAR / 2692 / 2000
District Court Complex,
Urs Road, SHIVAMOGGA.

boundary line extends South-East and eastward along the border of Choranayedehalli State Forest and reaches the North-Eastern corner boundary point of Survey Number 34.

East: The boundary line proceeds South-East from the last boundary point along the eastern edge of Survey Number 34 and reaches the South-Eastern corner of the said survey number. Then, the boundary line moves south from the last boundary point along the eastern edge of Survey Number 35, reaching the junction of Survey Numbers 35, 36 (lake), 37 and 38. Next, the boundary line travels east from the last boundary point along the southern and eastern edges of Survey Number 36 (lake) and reaches the boundary of the submerged Survey Number 36 with the Choranayedehalli State Forest. Afterward, the boundary line moves South-West from the last boundary point along the western edge of the Choranayedehalli State Forest bordering Survey Numbers 37, 45 and 46. It then proceeds North-East for 301 meters from the common junction of Survey Numbers 7, 8 and 45 within Survey Number 45, and reaches a point intersecting 259 meters South-East from the common junction of Survey Numbers 37, 44, 45 and 46.

South: The boundary line proceeds from the last boundary point in a North-Western direction along the southern boundary of the submerged area in Survey Number 45, reaching the common meeting point of Survey Numbers 43, 44 and 45. Then, the boundary line moves from the last boundary point in a South-Western direction along the eastern boundary of Survey Numbers 43 and 8, reaching the common meeting point of Survey Numbers 7, 8 and 45. Next, the boundary line proceeds from the last boundary point in a North-Western direction along the southern boundary of Survey Number 8 for 29 meters, reaching a point 236 meters in a North-Eastern direction from the southern corner point of Survey Number 7. Then, the boundary line moves from the last boundary point in a South-Western direction along the southern boundary of the submerged area in Survey Numbers 7 and 11, reaching the common meeting point of Survey Numbers 11, 12 and 16. Next, the boundary line proceeds from the last boundary point in a North-Western direction along the southern boundary of Survey Number 16, reaching the North-Eastern corner of Survey Number 15 (lake). Then, the boundary line moves from the last boundary point in a western direction along the northern boundary of Survey Numbers 15 (lake) and 2, reaching the North-Western corner of Survey Number 2. Next, the boundary line proceeds from the last boundary point in a South-Western direction along the western boundary of Survey Number 2, reaching the common meeting point of Survey Numbers 2, 1 and 87. Then, the boundary line moves from the last boundary point in a South-Western direction along the northern, western, and southern boundaries of Survey Number 87, reaching the common meeting point of Survey Numbers 3, 78 and 87. Next, the boundary line proceeds from the last boundary point in a southern direction along the western boundary of Survey Number 3, reaching the common meeting point of Survey Numbers 3, 45 and 78. Then, the boundary line moves from the last boundary point in a South-Western direction along the common boundary of Survey Numbers 78, 77, 76 (lake) and 45, reaching the southern corner of Survey Number 76 (lake). Next, the boundary line proceeds from the last boundary point in a North-Western direction along the common boundary of Survey Numbers 76 (lake), 78, 80, 81 and 75, reaching the South-Western corner of Survey Number 81, which is 837 meters in a North-Western direction from the southern corner of Survey Number 76 (lake). Then, the boundary line moves from the last boundary point in a South-Western direction along the southern boundary of the submerged area in Survey Number 75, reaching the border of the Choranayedehalli State Forest, which is 919 meters in a North-Western direction from the southern corner of Survey Number 76 (lake). Finally, the boundary line proceeds from the last boundary point in a North-Western direction along the border of the Choranayedehalli State Forest, reaching the right bank boundary of the original Tunga River.



16
[Signature]
PRAMILA T. H. B.A., LL.B.,
ADVOCATE / NOTARY
KAR / 2692 / 2000
District Court Complex,
1st Floor Road, SHIVAMOGGA.

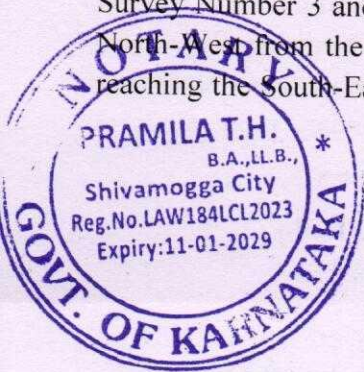
West: The boundary line extends North-East from the final border point along the right bank of the original Tunga River, reaching the starting point.

Tunga Reservoir Protected Forest, Block-III (Chittemani Block)

North: The starting point of the forest area is the common meeting point of survey numbers 75, 70 and the right bank of the Tunga River located in Shivamogga district, Shivamogga taluk, at Choranayedehalli village, Nidige-II Hobli. The boundary line begins at the starting point and extends eastward, along the southern boundary of the Choranayedehalli state forest in survey number 70 and the northern boundary of the submerged area in survey numbers 70 and 48. From the North-Eastern corner of survey number 69, it proceeds 138 meters in a South-East direction, and from the North-Eastern corner of survey number 50, it extends 389 meters in a North-East direction to reach the meeting point.

East: The boundary line proceeds South-West from the last border point along the eastern boundary of the submerged area in Survey Numbers 48 and 49, reaching a point 221 meters North-West from the North-Eastern corner of Survey Number 50. Then, the boundary line moves south from the last border point along the eastern boundary of the submerged area in Survey Number 49, reaching a point 201 meters west from the North-Eastern corner of Survey Number 50, along the northern boundary of the Samudravalli village station area. Next, the boundary line moves east from the last border point along the northern boundary of the Samudravalli village station and Survey Number 50, reaching the North-Eastern corner of Survey Number 50. Thereafter, the boundary line moves south from the last border point along the eastern boundary of Survey Numbers 50, 51 and 52, reaching the eastern corner border point of Survey Number 52. Next, the boundary line moves South-West from the last border point along the eastern boundary of the submerged area in Survey Number 49 for 209 meters and along the eastern boundary of the submerged area in Survey Number 3 of J. I. Chittemani village for 195 meters, reaching a point 59 meters South-East from the joint boundary of Survey Numbers 3, 4, 5 and 6 of J. I. Chittemani village. Then, the boundary line proceeds South-East from the last border point along the northern boundary of Survey Number 6, reaching the common junction of Survey Numbers 3, 6 and 7 (lake). Finally, the boundary line moves from the last border point along the western, northern, and eastern boundaries of Survey Number 7 (lake), reaching the South-Eastern corner of Survey Number 7.

South: The boundary line extends westward from the final boundary point along the southern and western borders of Survey Number 7 (lake), reaching the common junction of Survey Numbers 3, 6 and 7. It then proceeds North-West from the final boundary point along the western border of Survey Number 6 for 147 meters, reaching a point 165 meters in the North-West direction from the South-West corner of Survey Number 7 (lake). From there, the boundary line extends South-West from the final boundary point along the northern border of the submerged area of Survey Numbers 3 and 8 (lake) for 1222 meters, reaching a point 191 meters South-East from the South-East corner of Survey Number 4 at the common border of Survey Number 3 and Naidile village, near the Nerale small forest area. The boundary line then proceeds North-West from the final boundary point along the common border of Naidile and Chittemani villages, reaching the South-East corner of Survey Number 4 of Naidile village. Finally, the boundary line extends



17
PRAMILA T. H. B.A., LL.B.,
ADVOCATE / NOTARY
MAR / 2023 / 2029
1st Co-Op. Complex,
Jrs Road, SHIVAMOGGA.

westward from the final boundary point along the southern border of Survey Numbers 4, 3 and 2 of Naidile village, reaching the South-West corner of Survey Number 2 on the right bank of the Tunga River.

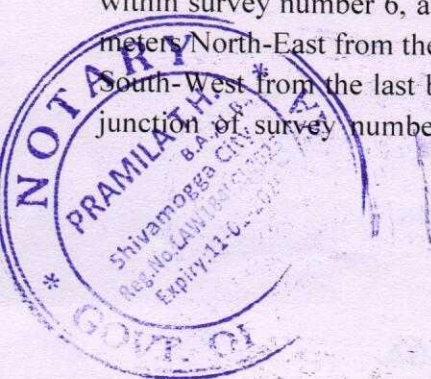
West: The boundary line extends North-East from the final border point along the right bank of the source of the Tunga River, reaching the starting point.


Tunga Reservoir Protected Forest, Block-IV (Belagalu Block)

North: The starting point of the forest area is common junction of the survey numbers 1, 16 and the right bank of the original Tunga River located in Shivamogga district, Shivamogga taluk, at Naidile village, Nidige-II Hobli. From the starting point, the boundary line extends South-East along the southern boundary of survey number 1, reaching the North-West corner of survey number 13. Then, from the last boundary point, the line proceeds eastward along the northern boundary of the submerged area of survey numbers 12 and 11, and along the common boundary of survey numbers 11 and 10, reaching a point 99 meters in the South-East direction from the common junction of survey numbers 12, 11 and 1. Next, the boundary line moves North-East from the last boundary point along the western boundary of survey number 10, reaching the North-West corner of the said survey number. From the last boundary point, it extends South-East along the northern boundary of the Naidile minor forest between survey numbers 10 and 8, reaching the North-East corner of survey number 8. Then, proceeding South-East from the last boundary point along the northern boundary of the submerged area of survey number 7, it moves along the common boundary of survey numbers 7 and 1, reaching a point 53 meters south from the North-East corner of survey number 7.

East: The boundary line extends southward from the final boundary point along the eastern border of Survey Numbers 7, 6 and 5, and the northern boundary of the Naidile minor forest, reaching the junction point of Survey Numbers 5, 1 and Belagalu Village's Survey Number 4. Then, the boundary line moves South-East from the final boundary point along the northern border of Belagalu Village's Survey Number 4 and the northern border of the Naidile minor forest, reaching the common junction point of Belagalu, Siddammajihosuru and Naidile Villages. Subsequently, the boundary line moves South-West from the final boundary point along the common border of Belagalu and Siddammajihosuru Villages, reaching the common junction point of Belagalu, Siddammajihosuru, and K. Kanaburu Villages.

South: The boundary line extends North-West from the last boundary point to the common border of K. Kanaburu village in Kasaba Hobli, N.R. Pura taluk, Chikkamagaluru district and Belagalu village in Nidige-II Hobli, Shivamogga taluk, Shivamogga district, covering 124 meters. It then reaches a point 629 meters east from the junction of survey numbers 7, 8 and 5 in Belagalu village, Nidige-II Hobli, Shivamogga taluk, Shivamogga district. Next, the boundary line extends North-West from the last boundary point for 429 meters within survey number 5 in Belagalu village, following the common boundary of survey numbers 5 and 6, and reaches a point 421 meters North-East from the junction of survey numbers 7, 8, and 5. It then continues North-West from the last boundary point for 204 meters within survey number 6, along the common boundary of survey numbers 1 and 6, and reaches a point 449 meters North-East from the junction of survey numbers 7, 8 and 5. Subsequently, the boundary line extends South-West from the last boundary point along the western boundary of survey number 6 and reaches the junction of survey numbers 7, 6 and 15. It then moves south from the last boundary point along the



18 
PRAMILA T. H. B.A., LL.B.,
ADVOCATE / NOTARY
KAR / 2692 / 2000
District Court Complex,
Main Road, SHIVAMOGGA.

southern boundary of the submerged area of survey number 7 (tank), reaching the junction of survey numbers 7 (tank), 8 and 5. The boundary line then extends North-West from the last boundary point along the southern boundary of the submerged area of survey numbers 7 (tank) and 9, along the common boundary of survey numbers 9 and 10 and reaches a point 221 meters northwest from the junction of survey numbers 5, 9 and 8. Afterward, the boundary line extends South-West from the last boundary point along the eastern boundary of survey numbers 10 and 11, reaching the South-Eastern corner of survey number 11. It then extends South-East from the last boundary point along the southern boundary of the submerged area of survey number 5, reaching the South-Western corner of survey number 8. The boundary line then extends North-West from the last boundary point for 596 meters along the southern boundary of the submerged area of survey number 5, reaching the common boundary of Belagalu and K. Kanaburu villages. Finally, the boundary line extends North-West along the common boundaries of these villages, reaching the right bank of the Tunga River at the junction of K. Kanaburu and Belagalu villages.

West: The boundary extends eastward and northward from the final border point along the right bank of the original Tunga River until it reaches the starting point.

Tunga Reservoir Protected Forest, Block-V (K.Kanaburu Block)

North and East: The starting point of the forest area is the common junction point of the survey numbers 6, 38 and right bank of the original Tunga River located in Chikkamagaluru district, N.R. Pura taluk, Kasaba Hobli, at K. Kanaburu village. From the starting point, the boundary line proceeds South-East along the common borders of survey numbers 6, 7, 8, 25, 26, 27, 29, 30, 31, 32, 33 and 38, reaching the North-Eastern corner of survey number 33. Then, the boundary line moves south from the final border point along the western boundary of survey numbers 34 and 35 for 161 meters and reaches the point where it intersects the northern direction at 76 meters from the North-West corner of survey number 36.

South: The boundary line extends westward from the final boundary point along the southern border of the submerged area of survey numbers 33, 32, 31, 30, 29, 28, 24 and 23, reaching a point 138 meters north from the common junction of survey numbers 22, 23 and 14. Then, the boundary line extends South-West from the final boundary point along the southern border of the submerged area of survey numbers 14, 16 and 17, reaching a point 66 meters North-West from the common junction of survey numbers 17, 18 and 21. Next, the boundary line extends North-West from the final boundary point along the southern border of the submerged area of survey number 18, reaching a point 286 meters east from the South-West corner of survey number 113. The boundary line then extends north from the final boundary point along the western border of survey number 17, reaching the North-West corner of survey number 17. It continues north from the final boundary point along the common border of survey numbers 18 and 3 for 31 meters, reaching a point 320 meters North-East from the South-West corner of survey number 113. Then, the boundary line extends north from the final boundary point along the western border of the submerged area of survey number 3, reaching a point 362 meters North-East from the South-West corner of survey number 113. The boundary line proceeds North-West along the common border of survey numbers 4 and 3 for 73 meters, reaching a point 342 meters North-East from the South-West corner of survey number 113. The line then extends South-West along the southern border of the submerged area of survey number 3, reaching the North-West corner of survey number 2. Next, the boundary line extends North-West from the final

PrAMILA T. H.
PRAMILA T. H. B.A., LL.B.,
 ADVOCATE / NOTARY
 KAR / 2092 / 2000
 District Court Complex,
 Shivamogga.




boundary point along the southern border of the submerged area of survey numbers 113 and 114, reaching the common junction of survey numbers 87, 111, 112 and 114. Finally, the boundary line extends South-West from the final boundary point along the northern border of survey number 87, reaching the common boundary point of survey numbers 109, 110 and 87. The boundary line extends South-West from the final boundary point along the southern border of the submerged area of Survey Number 109, reaching a point 154 meters in the South-West direction from the South-Eastern corner of Survey Number 109 at the common boundary of Survey Numbers 109 and 108. Then, the boundary line moves South-East from the final boundary point along the eastern border of the submerged area of Survey Number 108, reaching the South-Western corner of Survey Number 109. From there, it extends South-West from the final boundary point along the northern and western borders of Survey Number 88 for 267 meters, reaching a point 253 meters in the South-West direction from the South-Eastern corner of Survey Number 109 at the common boundary of Survey Numbers 88 and 107. Next, the boundary line extends South-West from the final boundary point along the southern border of the submerged area of Survey Numbers 107 and 106, reaching the North-Eastern corner of Survey Number 104. Then, it moves from the final boundary point along the eastern, southern, and western borders of Survey Number 104, reaching the North-Western corner of Survey Number 103. From there, the boundary line extends from the final boundary point along the southern border of the submerged area of Survey Numbers 102, 101 and 100, reaching the common boundary point of Survey Numbers 99, 100 and 97. Then, it extends South-West from the final boundary point along the common boundary of Survey Numbers 99 and 97 for 30 meters, reaching a point 213 meters North-West from the common junction point of Survey Numbers 95, 96, 97 and 83. Next, the boundary line extends South-West from the final boundary point along the eastern border of the submerged area of Survey Number 97 for 222 meters, reaching a point 329 meters South-West from the common boundary of Survey Numbers 97 and 83, at the common junction point of Survey Numbers 95, 96, 97 and 83. Then, the boundary line extends west from the final boundary point along the common boundary of Survey Numbers 97 and 83, reaching the South-Western corner of Survey Number 97. Finally, the boundary line extends west from the final boundary point along the western boundary of Survey Number 98 and the common boundary of the Muttinakoppa village, reaching the common junction point of Survey Number 98 of K.Kanaburu village, Muttinakoppa village, and the right bank of the Tunga River.

West: The boundary line extends North-East from the final boundary point along the right bank of the original Tunga River, reaching the starting point.

Tunga Reservoir Protected Forest, Block-VI (Muttinakoppa Block-A)

North and East: The starting point of the forest area is common boundary of Survey Number 72 and the original Tunga river bank located in Chikkamagaluru district, N.R. Pura taluk, in the Kasaba Hobli of Muttinakoppa village. From the common junction point of Survey Numbers 70, 71, 72 and 73, the boundary extends 283 meters to the North-East and 14 meters to the South-West from the common junction point of Survey Numbers 73, 72 and the original Tunga river bank. Then, the boundary line proceeds South-West from the last boundary point along the eastern boundary of the submerged area of Survey Number 72 to meet at a point 38 meters North-West from the common junction point of Survey Numbers 70, 71, 72 and 73 along the common boundary of Survey Numbers 72 and 71. Next, the boundary line proceeds south from the last boundary point along the eastern boundary of the submerged area of



Thiru S. S. S.
PRAMILA T. H. B.A., LL.B.,
 ADVOCATE / NOTARY
 KAR / 2692 / 2050
 District Court Complex,
 Shivamogga.

Survey Number 71, reaching a point 24 meters South-West from the common junction point of Survey Numbers 70, 71, 72 and 73 along the common boundary of Survey Numbers 71 and 70. Then, the boundary line moves South-West from the last boundary point along the eastern boundary of the submerged area of Survey Number 70, reaching the North-Eastern corner of Survey Number 69 (lake). Following this, the boundary line proceeds South-West from the last boundary point along the common boundary of Survey Numbers 69 and 70, reaching the North-West corner of Survey Number 40. The boundary line then moves south from the last boundary point along the common boundary line of Survey Numbers 66 and 40 for 114 meters, reaching a point 139 meters South-West from the common junction point of Survey Numbers 70, 40 and 73.

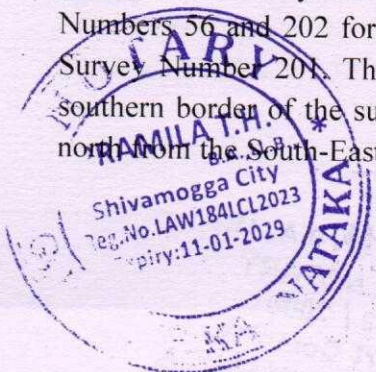
South: The boundary line extends South-West from the final boundary point along the southern border of Survey Number 66's submerged area, reaching the South-West corner of Survey Number 66. It then continues North-West for 85 meters to meet the junction point common to Survey Numbers 64, 66, 40 and 41.

West: The boundary line proceeds North-Eastward from the final boundary point along the western boundary of Survey Number 66's submerged area, reaching the common junction point of Survey Numbers 66, 67, 68 and 69. Then, the boundary line proceeds North-Eastward from the final boundary point along the western boundary of Survey Number 69 for 195 meters, reaching the point intersecting with 98 meters in the North-East direction from the South-West corner of Survey Number 71. Next, the boundary line proceeds North-Westward from the final boundary point along the western boundary of the submerged area of Number 71, reaching the point intersecting with 149 meters in the North-East direction from the South-West corner of Survey Number 71 at the common boundary of Survey Numbers 71 and 68. Then, it proceeds North-Eastward for 163 meters along the common boundary of Survey Numbers 71 and 68, reaching the common junction point of Survey Numbers 68, 71, 72 and the original Tunga River bank. Finally, the boundary line proceeds North-Eastward for 220 meters along the common boundary of Survey Number 72 and the right bank of the original Tunga River, reaching the starting point.

Tunga Reservoir Protected Forest, Block-VII (Muttinakoppa Block-B)

North: The starting point of the forest area is the common junction of the survey number 58, 196 and Tunga River bank located in Chikkamagaluru district, N.R. Pura Taluk, Kasaba Hobli, Muttinakoppa village. The boundary line proceeds South-East along the west and south borders of survey number 58, reaching the South-East corner of survey number 58. Then, the boundary line crosses the road moving eastward from the final boundary point, continuing along the north borders of survey numbers 197, 198, 199 and 200, reaching the common junction of survey numbers 200, 201 and 57. Next, the boundary line extends northward along the south and west borders of the submerged area of survey number 57, proceeding along the south border of survey number 60 to a point 92 meters South-East from the South-West corner of survey number 60. Then, the boundary line proceeds eastward from the final boundary point along the common border of survey numbers 57 and 60, reaching the common junction of survey numbers 57, 56 and 60.

East: The boundary line moves southward from the last boundary point along the western border of Survey Numbers 56 and 202 for 373 meters, reaching a point 213 meters north from the South-Eastern corner of Survey Number 201. Then, the boundary line extends westward from the last boundary point along the southern border of the submerged area of Survey Number 201 for 29 meters, reaching a point 209 meters north from the South-Eastern corner of Survey Number 201 along the eastern border of Survey Number 200.



Afterward, the boundary line proceeds southward from the last boundary point along the western border of Survey Number 201, reaching the common junction point of Survey Numbers 200, 201 and the road.

South: The boundary line extends North-West from the last boundary point along the southern border of Survey Numbers 200, 199, 198 and 197, reaching the South-West corner of Survey Number 197. Then, the boundary line crosses the road North-West from the last boundary point, runs 79 meters along the southern border of Survey Number 196, and meets a point 226 meters North-West from the common junction of Survey Numbers 185, 186 and 187. After that, the boundary line extends south from the last boundary point along the eastern and southern borders of Survey Number 194, reaching a point 132 meters North-West from the common junction of Survey Numbers 185, 186 and 187 along the southern border of Survey Number 194.

West: The boundary line extends northward from the final boundary point along the western edge of survey number 194's submerged area, then meets a point 122 meters northeast from the common junction of survey numbers 193, 194 and 186 on the eastern boundary of survey number 193. Next, the boundary line proceeds North-West from the last boundary point along the eastern and northern edges of survey number 193, reaching the northern corner of survey number 193 at the Tunga Riverbank and the junction with the road. Finally, the boundary line continues North-East from the last boundary point along the right bank of the original Tunga River, returning to the starting point.

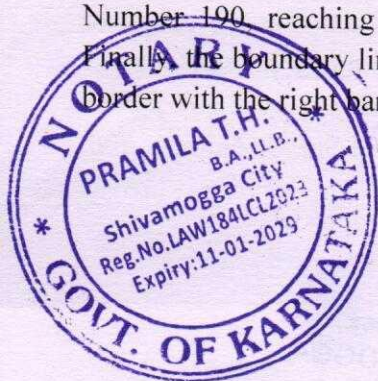
Tunga Reservoir Protected Forest, Block-VIII (Muttinakoppa Block-C)

North: The starting point of the forest area is the common junction of the survey numbers 191, 193 and right bank of the original Tunga river located in Chikkamagaluru district, N.R. Pura taluk, Kasaba Hobli, Muttinakoppa village. The boundary line proceeds South-East along the northern border of survey number 191, reaching the common junction of survey numbers 191, 192 and 193. Then, the boundary line continues South-East along the northern border of the submerged area of survey number 192, reaching the North-Eastern corner of survey number 191. Subsequently, the boundary line proceeds South-East along the southern border of survey number 186, reaching the common junction of survey numbers 185, 186 and 187.

East: The boundary line extends South-West from the final boundary point along the eastern border of Survey Numbers 187 and 188, reaching the South-West corner of Survey Number 180.

South: The boundary line extends South-West from the last boundary point along the northern edge of Survey Number 178 for 210 meters. From the common junction point of 177, 178 and 173, it then reaches a point 83 meters North-East.

West: The boundary line moves northward from the final border point along the western edge of the submerged area of Survey Number 173, reaching a point 130 meters South-East from the common junction of Survey Numbers 188, 189, 190 and 173 on their southern border. Then, the boundary line proceeds North-East from the final border point along the western edge of the submerged area of Survey Number 188, reaching a point 124 meters South-East from the common junction of Survey Numbers 189, 190 and 173 on their southern border. Subsequently, the boundary line follows the southern and eastern borders of Survey Number 190, reaching the common junction of Survey Numbers 190, 191 and the Tunga River bank. Finally, the boundary line runs North-East along the western border of Survey Number 191 and the common border with the right bank of the original Tunga River, returning to the starting point.



Pravara
PRAMILA T. H. B.A., LL.B.,
ADVOCATE / NOTARY
KAR / 2692 / 2000
District Court Complex,
Road, SHIVAMOGGA.

Tunga Reservoir Protected Forest, Block-IX (Lingapura-Kanagalakoppa Block)

North: The starting point of the forest area is located at the common junction of Survey Numbers 85, 17 and 18 in Kanagalakoppa village, Mandagadde Hobli, Thirthahalli taluk, Shivamogga district. The boundary line extends North-East along the northern boundary of Survey Number 18 for 110 meters, reaching the point where it meets the common junction of Survey Numbers 17, 26 and 85, then moves South-East for 286 meters. From the final boundary point, the line proceeds along the eastern boundary of the submerged area of Survey Numbers 18 and 19, reaching the South-Eastern corner of Survey Number 19. Then, from the final boundary point, it moves North-East along the southern boundary of Survey Number 89 and the southern, eastern, and western boundaries of 26 (Halsavala Minor Forest), reaching the South-Western corner of Survey Number 21. From there, the boundary line proceeds north along the western boundary of Survey Number 21 to its North-Western corner. Then, moving north for 71 meters along the southern boundary of Survey Number 22, it reaches a point 42 meters east from the South-Western corner of the same survey number. From there, the line extends west for 42 meters along the southern boundary of Survey Number 22, reaching the common junction of Survey Numbers 87, 22 and 26. Next, from the final boundary point, it moves north along the western boundary of the submerged area of Survey Numbers 22 and 23, reaching the North-Eastern corner of Survey Number 87. Then, proceeding North-West along the common boundary of Survey Numbers 23 and 88 for 190 meters, it reaches a point 213 meters east from the North-Western corner of Survey Number 87. From there, the line extends North-West, crossing a stream, along the common boundary of Survey Numbers 24 and 88 for 137 meters, reaching a point 201 meters South-East from the common junction of Survey Numbers 24, 25 and 88. Then, from the final boundary point, it moves North-East along the northern boundary of the submerged area of Survey Numbers 23 and 24, reaching a point 295 meters South-East from the common junction of Survey Numbers 24, 25 and 88.

East: The boundary line extends South-East from the final boundary point along the western common boundary of survey numbers 23, 22, 26, 21 and the Kanagalakoppa Minor forest area, reaching the common junction of survey numbers 26 and 56, 327 meters south from the South-East corner of survey number 21. Then, the boundary line extends west from the final boundary point along the southern boundary of survey number 26, reaching the common junction of survey numbers 20, 26, 56 and 57. Next, the boundary line proceeds South-West from the final boundary point along the eastern boundary of survey numbers 57, 58, 69, 70, 71, 72, 78 and the western boundary of 56, reaching the common junction of survey numbers 78, 79 and 56. Then, the boundary line moves South-East from the final boundary point along the western and southern boundary of survey number 79 for 232 meters, reaching a point 117 meters South-West from the North-East corner of survey number 79. The boundary line then extends South-West from the final boundary point along the northern boundary of the submerged area of survey number 80, reaching the North-East corner of survey number 79. Following this, the boundary line moves east from the final boundary point along the common boundary of survey numbers 80 and 56, reaching the North-East corner of survey number 80. Then, the boundary line extends South-West from the final boundary point along the eastern boundary of survey number 80, reaching the South-East corner of survey number 80. Next, the boundary line moves North-West from the final boundary point along the common boundary of survey number 80 in Kanagalakoppa village and survey number 7 in Lingapura village, reaching the South-East corner of survey number 81 in Kanagalakoppa village. Then, the boundary line proceeds along the eastern, northern, and western boundary of survey number 81, reaching the South-West corner of survey number 81. Following this, the boundary line extends North-West from the final boundary point along the common boundary of

23


PRAMILA T. H. B.A., LL.B.,

ADVOCATE / NOTARY

KAR / 2692 / 2000


District Court Complex,

on the Road, SHIVAMOGGA.



survey numbers 80 and 83 in Kanagalakoppa village and survey number 7 in Lingapura village for 135 meters, reaching a point 174 meters north from the common junction of survey numbers 2, 3 and 7 in Lingapura village. Then, the boundary line moves south from the final boundary point for 175 meters along survey number 7 in Lingapura village, reaching a point 42 meters west from the common junction of survey numbers 2, 3 and 7 along the common boundary of survey numbers 7 and 2. Next, the boundary line extends South-West from the final boundary point along the boundary of the submerged area of survey number 2 for 232 meters, reaching a point 247 meters South-East from the common junction of survey numbers 11 and 2 along the common boundary of survey numbers 7, 8, 9 and 2. Following this, the boundary line moves south from the final boundary point along the western and southern boundary of survey number 2, reaching the common junction of survey numbers 2, 1 and the Lingapura village station area. Then, the boundary line extends South-West from the final boundary point along the eastern boundary of the submerged Lingapura village station area, reaching the South-East corner of survey number 1. Next, the boundary line moves south from the final boundary point along the eastern boundary of survey numbers 134, 132, 126, 128 and 112, reaching the South-East corner of survey number 112. Finally, the boundary line extends along the eastern boundary of survey number 111 for 61 meters, reaching a point 107 meters North-East from the common junction of survey numbers 108, 110 and 111.

South and West: The boundary line extends from the final boundary point towards the North-West along the southern boundary of the submerged area of Survey Number 111, reaching the common junction point of Survey Numbers 110, 111, 112 and 113. Then, the boundary line moves northward from the final boundary point along the western boundary of Survey Number 112, reaching the South-West corner of Survey Number 128. Next, the boundary line proceeds eastward along the common boundary of Survey Numbers 112 and 128 for 83 meters, and then moves North-West along the western boundary of the submerged area of Survey Number 128, reaching the common junction point of Survey Numbers 126, 128 and 127. Subsequently, the boundary line moves northward from the final boundary point along the western boundary of the submerged area of Survey Numbers 126, 132, 134 and 1, reaching a point that intersects 151 meters North-East from the South-West corner of Survey Number 1 along the common boundary of Survey Numbers 1 and 11. Next, the boundary line moves westward from the final boundary point along the common boundary of Survey Numbers 1 and 11 for 84 meters, reaching a point that intersects 148 meters North-East from the South-West corner of Survey Number 1. Then, the boundary line moves northward from the final boundary point along the western boundary of the submerged area of Survey Number 11, reaching a point that intersects 151 meters North-East from the common junction point of Survey Numbers 1, 11 and 147 along the common boundary of Survey Numbers 10 and 11. Subsequently, the boundary line proceeds North-East from the final boundary point along the common boundary of Survey Numbers 10 and 11, reaching the common junction point of Survey Numbers 2, 9, 10 and 11. Finally, the boundary line moves South-East from the final boundary point along the common boundary of Survey Numbers 11 and 2 for 96 meters, reaching a point that intersects 232 meters South-East from the common junction point of Survey Numbers 2, 7, 8 and 9. The boundary line then proceeds North-East from the last boundary point along the western boundary of survey number 2's submerged area, reaches the common boundary of survey numbers 2 and 7, and from the common junction of survey numbers 2, 7, 8, and 9, it reaches a point 110 meters South-East. Next, the boundary line moves North-West from the last boundary point along the southern and western boundaries of survey number 7, reaching the North-Eastern corner of survey number 8. It then proceeds west from the last boundary point along the common boundary of survey number 8 of Lingapura village and survey number 83 of Kanagalakoppa village, reaching the South-Western corner of survey number 83 in Kanagalakoppa



24
Prasanna
PRAMILA T. H. B.A., LL.B.,
ADVOCATE / NOTARY
KAR / 2692 / 2000
District Court Complex,

village. Continuing North-East from the last boundary point, it moves along the western boundary of the submerged area of survey numbers 83 and 77 in Kanagalakoppa village, reaching a point 72 meters North-East of the common junction of survey numbers 77, 83, 84, and Village Site. The boundary line then proceeds North-East from the last boundary point along the western boundaries of survey numbers 76, 74, 63, 64, 65 and 66, reaching the North-Western corner of survey number 66 at a point 122 meters west of the common junction of survey numbers 3, 4 and 62. Finally, the boundary line moves North-West from the last boundary point along the western boundary of the submerged area of survey number 62, reaching a point 111 meters North-East of the common junction of survey numbers 3, 4 and 62. The boundary line extends westward from the final boundary point along the southern border of Survey Number 5, reaching the South-West corner of the mentioned survey number. Then, the boundary line moves North-East from the final boundary point along the western and northern borders of Survey Number 5, the northern border of Survey Number 62, and the western borders of Survey Numbers 19 and 18, ultimately arriving at the starting point.

Remarks: The boundary details of survey numbers 21, 22, and 23 in Kanagalakoppa village are currently described based on the areas of survey numbers 87, 88, and 24 in the field.

Tunga Reservoir Protected Forest, Block-X (Kanagalakoppa Block-A)

North: The starting point of the forest area is at the North-West corner of Survey Number 54 in Kanagalakoppa village, Mandagadde Hobli, Thirthahalli Taluk, Shivamogga District. The boundary then proceeds South-East along the northern borders of Survey Numbers 54, 53 and 52, reaching the North-Eastern corner of Survey Number 52.

East: The boundary line then proceeds South-West from the final boundary point along the eastern edge of Survey Number 52, reaching the common junction point of Survey Numbers 52, 50 and the left bank of the Tunga River.


South and West : The boundary line then proceeds westward from the final boundary point along the southern edge of Survey Number 52, reaching the common junction of Survey Numbers 53, 52 and 55. Next, the boundary line moves North-Westward along the southern edge of Survey Number 53, reaching the common junction of Survey Numbers 53, 54 and 55. The boundary line then continues North-Westward along the southern and western edges of Survey Number 54, returning to the starting point.

Tunga Reservoir Protected Forest, Block-XI (Kanagalakoppa Block-B)

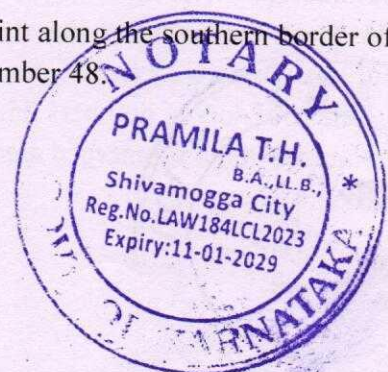
North: The starting point of the forest area is the North-West corner of survey number 48 in Kanagalakoppa village, Mandagadde Hobli, Thirthahalli taluk, Shivamogga district. From there, the boundary extends eastward along the northern borders of survey numbers 48 and 49, reaching the North-Eastern corner of survey number 49.

East: Then, the boundary line proceeds southward from the final boundary point along the eastern edge of Survey Number 49, reaching the South-Eastern corner of Survey Number 49.

South: Then the boundary line extends westward from the final boundary point along the southern border of Survey Numbers 49 and 48, reaching the South-Western corner of Survey Number 48.


PRAMILA T. H. B.A., LL.B.,
ADVOCATE / NOTARY
KAR / 2892 / 2000
District Court Complex,
Salaraj Urs Road, SHIVAMOGGA

25



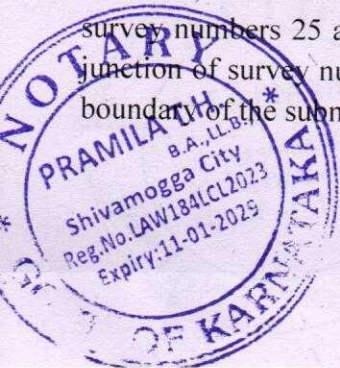
West: The boundary line then proceeds northwards from the final border point along the western edge of Survey Number 48, reaching the starting point.

Tunga Reservoir Protected Forest, Block-XII (Bommanahalli Block-A)

North and East: The starting point of the forest area is located at the common boundary of Survey Numbers 21 and 22 in Bommanahalli Village, Mandagadde Hobli, Thirthahalli Taluk, Shivamogga District. From the North-West corner of Survey Number 21, it extends 143 meters South-East, and from the North-East corner of Survey Number 21, it extends 141 meters South-West to a meeting point. Then, the boundary line runs 47 meters east along the northern boundary of Survey Number 22, reaching a point 124 meters South-West from the North-East corner of Survey Number 21. The boundary then moves South-East along the eastern boundary of the submerged area of Survey Number 22, reaching the common junction of Survey Numbers 22, 23 and 24. It continues North-East along the eastern boundary of the submerged area of Survey Number 24, reaching a point 46 meters South-East from the common junction of Survey Numbers 22, 24 and 40, along the common boundary of Survey Numbers 40 and 24. The boundary then proceeds South-West along the eastern and southern boundaries of Survey Number 24, reaching the common junction of Survey Numbers 24, 23 and 26. It then moves South-East along the eastern boundary of the submerged area of Survey Number 26, reaching a point 133 meters South-East from the common junction of Survey Numbers 26, 24 and 40, along the northern boundary of Survey Number 27. The boundary continues South-East along the western boundary (Bommanahalli Minor Forest) of Survey Number 40, reaching the common junction of Survey Numbers 39, 40 and the original Tunga River bank.

South: The boundary line then proceeds from the final border point towards the west and South-West along the left bank of the original Tunga River, reaching the common junction of Survey Numbers 35, 33 and the bank of the original Tunga River. From the final border point, the boundary line extends 192 meters west along the southern boundary of Survey Numbers 35, the tank and 34, reaching a point that intersects 197 meters South-East from the South-West corner of Survey Number 36.

West: The boundary line proceeds from the final border point, moving northward along the western boundary of the submerged area of survey numbers 34 and 33. It continues along the common boundary of survey numbers 36 and 33, reaching a point 72 meters to the North-East from the South-Western corner of survey number 36. Then, the boundary line moves South-West from the final border point along the southern boundary of the submerged area of survey number 36, reaching a point 10 meters to the North-West from the South-Western corner of survey number 36, along the common boundary of survey numbers 36 and 33. Next, the boundary line moves northward along the western boundary of survey numbers 36, 37 and 31, reaching the common junction of survey numbers 29, 30, 31 and 40. From the final border point, the boundary line then moves North-West along the western boundary of survey number 29 for 74 meters, reaching a point 165 meters to the South-East from the common junction of survey numbers 26, 29 and 40. Thereafter, the boundary line proceeds North-West from the final border point along the western boundary of the submerged area of survey numbers 29 and 26, reaching a point 140 meters to the South-East from the common junction of survey numbers 25, 23 and 40, along the common boundary of survey numbers 25 and 26. Then, the boundary line moves South-West from the final border point along the common boundary of survey numbers 25 and 26 for 45 meters, reaching a point 116 meters to the South-East from the common junction of survey numbers 25, 23 and 40. Finally, the boundary line proceeds northward along the western boundary of the submerged area of survey numbers 25, 23 and 22, returning to the starting point.



Pramila T. H.
PRAMILA T. H. B.A., LL.B.,
ADVOCATE / NOTARY
KAR / 2692 / 2000
District Court Complex,

Tunga Reservoir Protected Forest, Block-XIII (Bommanahalli Block-B)

North : The starting point of the forest area is junction point of survey numbers 9 and 18 (the eastern boundary of Bommanahalli mini forest) and the southeastern corner of survey number 16 (the pond) located in Shivamogga district, Thirthahalli taluk, at Bommanahalli village in Mandagadde Hobli. From there, the boundary line proceeds North-East along the common border of the pond and survey number 9, reaching the junction of survey numbers 9, 12 and 16 (pond). Then, the boundary line extends South-East along the northern boundary of survey number 9 for 38 meters, reaching a point 190 meters South-West from the junction of survey numbers 12, 13 and 15. Next, the boundary line moves North-East from the last boundary point along the western edge of the submerged area of survey number 12, reaching a point 114 meters South-East from the junction of survey numbers 12, 13 and 15. The boundary line then continues North-East from the last boundary point along the western edge of the submerged area of survey number 13, reaching a point 144 meters North-East from the junction of survey numbers 12, 13 and 15, on the common boundary of 13 and 15. Finally, the boundary line proceeds South-East from the last boundary point along the northern and eastern boundaries of survey number 13 and the eastern boundary of survey number 11, reaching the junction of survey numbers 11, 14 and the left bank of the main Tunga River.


East: The boundary line proceeds southward from the final border point along the left bank of the original Tunga River, reaching the common junction point of Survey Numbers 41, 18 and the bank of the original Tunga River.


South and West: The boundary line moves North-West from the final boundary point along the southern and western borders of Survey Number 41, the southern and western borders of the village station, and the western borders of Survey Numbers 2, 5 and 6, reaching the common junction of Survey Numbers 6, 7 and 18. Then, the boundary line extends 30 meters North-West from the final boundary point along the western border of the submerged area of Survey Number 7, reaching a point 158 meters from the North-West corner of the said survey number. Next, the boundary line moves North-East along the western border of the submerged area of the said survey number, reaching the common junction of Survey Numbers 7, 8, 9 and 18. Finally, the boundary line moves north along the common border of Survey Numbers 9 and 18, returning to the starting point.

Tunga Reservoir Protected Forest, Block-XIV (Original Tunga River Course area)

North: The starting point of the forest area is the Tunga River dam, located at the left bank of the Tunga River and at the boundary of Sakrebylu State Forest Village, Survey Number 4 (Sakrebylu Plantation), Nidige-II Hobli, Shivamogga Taluk, Shivamogga District. The boundary then extends South-East along the southern edge of the dam, reaching the common junction where the right bank of the Tunga River meets Survey Number 19 of Halalakavalli Village (Choranayedehalli SF), Nidige-II Hobli, Shivamogga Taluk, Shivamogga District.

East: The boundary extends from the last border point southward along the right bank of the Tunga River, passing through the villages of Halalakavalli, Choranayedehalli, J. I. Chittemane, Naidite, and Bilagalu in Nidige-II Hobli of Shivamogga Taluk, Shivamogga District, and through the villages of K. Kanaburu and Muttinakoppa in Kasaba Hobli of Narasimharajapura Taluk, Chikkamagaluru District. It reaches the


PRAMILA T. H. B.A., LL.B.
ADVOCATE / NOTARY
KAR / 2592 / 2000
District Court Complex,
Talaraj Urs Road, SHIVAMOGGA.



common junction point of Survey Numbers 190 and 173 in Muttinakoppa Village and the right bank of the original Tunga River.

South: The boundary line crosses the Tunga River from the final border point and reaches the common confluence point meeting the left bank of the original Tunga River and Survey Numbers 99 and 98 of Lingapura village in Mandagadde Hobli, Thirthahalli Taluk, Shivamogga District.

West: The boundary line extends northward from the final boundary point along the left bank of the Tunga River, passing through Lingapura, Kanagalakoppa, and Bommanahalli villages in Mandagadde Hobli, Thirthahalli Taluk, Shivamogga District, and through the common boundaries of survey numbers in Sakrebylu State Forest, Thimakapura, and Sakrebylu State Forest villages in Nidige-II Hobli, Shivamogga Taluk, Shivamogga District, until it reaches the starting point.

Rights and Responsibilities:-

1. Regarding the original objectives of the Tunga Dam Project, there are no restrictions on development, maintenance or water usage.
2. The permission granted for fishing and tourism activities is subject to the condition that it adheres to current regulations and does not compromise the sustainability of biodiversity or the safety of wildlife.
3. From the protected forest area and the canals connecting the said forest area, there is no restriction to usage of water for the wildlife conservation, rehabilitation, maintenance and for the needs of wildlife such as sanctuaries.
4. The rights of road is there for the State Highway-169 (Shivamogga – Thirthahalli) road passes between the survey numbers 21 and 26 in Kanagalakoppa village of Mandagadde Hobli, Thirthahalli taluk, Shivamogga district, which is located within the Tunga Reservoir protected forest Block-IX.



By order and in the name of the
Governor of Karnataka,

Sd/-

(Shivaprakasha)

Under Secretary to Government,
Department of Forests, Ecology and Environment,
(Forest-B)

Copy to:


1. The Additional Chief Secretary to Government, Water Resources Department, Vikasa soudha, Bengaluru.
2. The Principal Secretary to Government, Revenue Department, M.S.Building, Bengaluru-560 001.
3. The Principal Chief Conservator of Forest (Head of Forest Force), Arnaya Bhavana, Malleshwaram, Bengaluru.
4. The Principal Chief Conservator of Forest (Evaluation, Working Plan, Research, Training and Climate Change), Arnaya Bhavana, Malleshwaram, Bengaluru.
5. The Additional Principal Chief Conservator of Forests, Working Plan, Aranya Bhavana, Bengaluru.
6. The Managing Director, Karnataka Neeravari Nigam Limited, 4th Floor, Coffee Board Building, Ambedkar Veedhi, Bengaluru.

Pramila T.H.
PRAMILA T. H. B.A., LL.B.,
ADVOCATE / NOTARY
KAR / 2692 / 2000
1st Court Complex,
SHIVAMOGGA.

7. The Commissioner, Bengaluru Division.
8. The Deputy Commissioner, Shivamogga.
9. The Deputy Commissioner, Chikkamagaluru.
10. The Chief Conservator of Forest, Shivamogga Circle, Shivamogga.
11. The Chief Conservator of Forest, Chikkamagaluru Circle, Chikkamagaluru.
12. The Chief Conservator of Forest, Working plan and Survey Unit, Shivamogga and Chikkamagaluru.
13. The Chief Engineer, Upper Tunga Project Zone, Shivamogga.
14. The Deputy Conservator of Forest, Shivamogga Regional Division, Shivamogga.
15. The Deputy Conservator of Forest, Bhadravathi Regional Division, Bhadravathi.
16. The Deputy Conservator of Forest, Shivamogga Wildlife Division, Shivamogga.
17. The Deputy Conservator of Forest, Koppa Regional Division, Koppa.
18. The Assistant Commissioner, Shivamogga and Tarikere.
19. The Superintending Engineer, Upper Tunga Project Circle, Shivamogga.
20. The Executive Engineer, Upper Tunga Project Division, Shivamogga.
21. The Thasildar, Shivamogga taluk, Thirthahalli taluk and Narasimharajapura taluk.

Copy to:

1. The Personal Secretary to the Additional Chief Secretary to Government, Forest, Ecology and Environment, M.S.Building, Bengaluru.
2. The Personal Secretary to the Principal Secretary to Government, Forest, Ecology and Environment, M.S.Building, Bengaluru.
3. The Personal Assistant to the Deputy Secretary to Government, Forest, Ecology and Environment, M.S.Building, Bengaluru.



"ATTESTED BEFORE ME"
[Signature]
PRAMILA T.H., B.A., LL.B.
NOTARY
SHIVAMOGGA CITY
 Date: *10.1.12025*

T. rene chail byue
[Signature]
PRAMILA T. H. B.A., LL.B.,
ADVOCATE / NOTARY /
KAR / 2692 / 2000
District Court Complex,
Talaraj Urs Road, SHIVAMOGGA.

