

FORM - A

Form for seeking prior approval of Central Government under section 2 of the Forest(Conservation) Act,1980 for
Diversion of fresh forest area

PART - I

(To be filled up by User Agency)

A. General Details

**A-
1. Project Details**

(i). Proposal No. : FP/UK/ROAD/22961/2016

(ii). Name of Project for which Forest Land is required : Roatukibeli Chalidhar motor road

(iii). Short narrative of the proposal and Project/scheme for which the forest land is required :
With the construction of this motor road will connect the Village Raoutu Ki belli Chlidhar route will
increase employment in the village and the village transportation of cash crops will reduce
transportation expenses.

(iv). State : Uttarakhand

(v). Category of the Project : Road

(vi). Shape of forest land proposed to be diverted : Linear

(vii). Estimated cost of the Project(Rupees in lacs) : 25.2

(viii). Total Area of Forest Land proposed for diversion(in ha.): 1.014

(ix). Non-Forest Land required for this project(in ha.): 1.358

(x). Total period for which the forest land is proposed to be diverted(in years): 100

**A-
2. Details of User Agency**

(i). Name : PUBLIC WORKS DEPARTMENT


(ii). Address1 : E.E. Ty. Divi. P.W.D. Thatyur Tehri Garhwal

(iii). Address2 : NIL

(iv). State : Uttarakhand

(v). District : Tehri Garhwal

(vi). Pin : 249180


अधिशाली अभियन्ता
अस्थाई खण्ड, लोक निर्माण विभाग
थत्यूर (टिहरी गढ़वाल)

(vii). Landmark : NIL

(viii). Email address : eepwdthatyur@rediffmail.com

(ix). Landline Telephone No. : 1376-246321

(x). Fax No. : 1376-135

(xi). Mobile No. : 9557823200

(xii). Website (if any) : NIL

(xiii). Legal status of User Agency : State Government

A- 3. Details of Person Making Application

(i). First Name: EE PWD THATYUR

(ii). Middle Name: Tehri

(iii). Last Name: Garhwal

(iv). Gender: Male

(v). Designation: Excutive Engineer

(vi). Address 1: E.E. Ty. Divi. P.W.D. Thatyur Tehri Garhwal

(vii). Address 2: NIL

(viii). State: Uttarakhand

(ix). District: Tehri Garhwal

(x). Tehsil: Dhanaulti

(xi). Pin: 249180


(xii). Landmark: NIL


(xiii). Email Address: eepwdthatyur@rediffmail.com

(xiv). Landline Telephone No.: 1376-246321

(xv). Fax No.: 01352631759

(xvi). Mobile No.: 9557823200


अधिशाली अभियन्ता
अरुणा खण्ड, लोक निर्माण विभाग
भारत (दिल्ली सरकार)

(xvii). Copy of documents in support of the competence/authority of the person making this application to make application on behalf of the User Agency: 

B. Details of land required for the Project

B- Details of proposal seeking prior approval of Central Government under the Act for
1. diversion of forest land for the Project already submitted in the past

List of proposal submitted in Past							
S.no	Proposal Status.	Proposal No.	Moef File No.	Area Proposed for Diversion(Ha.)	Area Diverted(Ha.)	Date of In-Principle Approval	Date of Final Approval
NIL							

B-
2. Details of forest land proposed to be diverted

B-2.1 Details of Divisions involved

Details of Divisions involved			
S.no	Division Name	Forest Land(ha.)	Non-Forest Land(ha.)
1.	Mussoorie	1.014	1.358

B-2.2 Details of Districts involved

District wise breakup			
S.no	District Name	Forest Land(ha.)	Non-Forest Land(ha.)
1.	Tehri Garhwal	1.014	1.358

B-2.3 Village wise breakup


Villages wise breakup			
S.no	Village	Forest Land(ha.)	Non-Forest Land(ha.)
1	Raotuki beli Chalidhar	1.014	1.358

B-2.4 Component wise breakup

Component wise breakup			
S.no	Component	Forest Land(ha.)	Non-Forest Land(ha.)
1	Road	1.014	0.495
2	muck disposal	0	0.863


C. Maps of forest land proposed to be diverted





Division 1. : Mussoorie	
(i). Area of forest land proposed to be diverted(in ha.) : 1.014	


अधिसारी अभियन्ता
अस्पाई जम्ह. लोक निर्माण विभाग
पल्लु (दिल्ली नगरपालिका)

(ii). : Linear

(b). No. of Segments : One

Segment wise details		
Segments	Segment Area(in ha.)	Kml File of Segments
1.	1.014	 View File

(iii). Copy of Survey of India Toposheet indicating boundary of forest land proposed to be diverted: (iv). Scanned copy of the Geo-referenced map of the forest land proposed to be diverted prepared by using GPS or Total Station: D. Justification for locating the Project in forest land and details of alternatives examined:(i). Copy of note containing justification for locating the Project in forest land: (ii). Whether a copy of map indicating location of alternative examine is required to be provided:
Yes(a). Copy of map indicating location of alternative examined: E. Employment likely to be generated

(i). Whether the Project is likely to generate employment?: Yes

(ii). Permanent/Regular Employment(Number of persons): 0

(iii). Temporary Employment(Number of person-days): 1000

F. Displacement of People due to the Project, if any.

(i). Whether Project involves displacement?: No


G. Details of Cost-Benefit analysis for the Project

(i). Whether the Project requires Cost-Benefit analysis?: No

H. Status of Environmental Clearance

(i). Whether the Project requires Clearance under the Environment (Protection) Act 1986 ? : No

I. Status of Wildlife Clearance


 अधिशासी अभियन्ता
 अस्थाई सड़क, लोक निर्माण विभाग
 बिरसूड (विहरी मण्डल)


(i). Whether the Project or a part thereof is located in any Protected Area or their Eco sensitive zone? : No

J. Applicability of special provisions governing Scheduled Areas

(i). Whether the Project or a part thereof is located in a Scheduled Area? : No

K. Status of settlement of rights under the Forest Rights Act, 2006 on the forest land proposed to be diverted

(i). Whether the process for settlement of Rights under the Forest Rights Acts 2006 on the forest land proposed to be diverted has been completed? : Yes

(a). Copy of documentary evidence in support of settlement of rights under the Forest Rights Act, 2006 on the forest land proposed to be diverted: 





L. Details of land identified for Compensatory Afforestation

(i). Whether non-forest or Revenue forest land is required to be provided by User Agency?: Yes


(ii). Whether the area of non-forest land or Revenue forest land required to be provided by User Agency for raising Compensatory Afforestation is less than area of forest land proposed to be diverted?: No


(iii). No. of districts involved for raising Compensatory Afforestation: 1

(iv). No. of patches: One




























District 1. : Tehri Garhwal	
(a). Village: rotu ki beli	
(b). Area(in ha.): 2.028	
(c). Copy of KML file of the patch: 	View File
(d). Khasra details: 3049	
(e). Present owner: Others	
(f). Copy of ownership proof: 	
(g). Copy of Mou/agreement executed between the Present owner and the User Agency: 	
(h). Copy of non encumbrance certificate for the forest land: 	


(v). Scanned copy of the map of the land identified for creation of Compensatory Afforestation prepared by using GPS or Total Station: 


अधिसारी अभियन्ता
अस्वाइ खण्ड, लोक निर्माण विभाग
थरुह (टिहरी गढ़वाल)






























(vi). Copy of Survey of India Toposheet in 1:50,000 scale indicating location of the land identified for creation of Compensatory Afforestation: 


Additional information Details

Documents		
S.No	Documents	Remarks
1		ans of eds quarry
2		FRA (Correction as per requirement letter no 05-01-2018)
3		Recent Authority Letter
4		Recent justification
5		BarChart
6		DetailofAlignment
7		Religious and historical place certificate
8		Explosive Certificate
9		Benefited villages
10		Geological report
11		Joint inspection
12		Standard Conditions
13		mapCA
14		maproad
15		Minimum Land Certificate
16		mou agreement
17		Minimum Tree effected certificate
18		Less Tree effected certificate
19		No alternative land availability certificate
20		NOC Local gram sabha
21		NO Monument effected Certificate
22		non accumbance
23		nonationalpark
24		NPV certificate
25		ownership
26		No violation Certificate
27		Parman Pater Undertekingby user agency


 अधिशासी अभियन्ता
 राष्ट्रीय उद्यान, लोक निर्माण विभाग
 बन्सगाँव (मिर्जापुर जिला)

Report Part 1

28		Geologist Akhya
29		Joint inspection report
30		Site Inspection Report
31		Task Force Certificate
32		toposheetCA
33		Toposheetroad
34		National Park and wild life certificate
35		Work Not Started
36		Acknowledgement Slip of the project
37		Land Schedule
38		Muck Disposal Scheme
39		Effectted Tree details
40		Khasra Khatoni Roatu Ki Beli
41		NOC Gram Sabha
42		Compartmentwise Details
43		Detail of Alignment
44		Oak Tree details
45		Fax Sheet
46		Plantation Prakalan
47		Visaya Soochi
48		Pardhan Parman
49		muck certificate
50		banj ke trees
51		Acknowledgement Slip summation of hard copy of this project as per Serial No. 35 & 49 already uploaded before
52		submission Proof of project part-1 as per EDS Quarry duly signed by Executive Engineer
53		corrected details as per DFO Mussoorie letter No 1686/12-1 dated 06-11-2017 coloumn No.2
54		ACKNOWLEDGEMENT SLIP receiving is uploaded.
55		Administrative Sanction GO
56		submitted file. acknowledgement slip uploaded


 अधिशासी अभियन्ता
 मसूरि काठ, लोक निर्माण विभाग
 उत्तराखण्ड (दिल्ली मकान)

Print page