

**OFFICE OF THE PRINCIPAL CHIEF CONSERVATOR OF FORESTS (HEAD OF
FOREST FORCE), MAHARASHTRA STATE, NAGPUR**
ADDITIONAL PRINCIPAL CHIEF CONSERVATOR OF FORESTS AND NODAL OFFICER, MAHARASHTRA STATE, NAGPUR,
First Floor, 'B' Wing, Van Bhavan, Civil Lines, Nagpur-440001.
Tel no. (0712) 2530166, 2556916, Fax no. (0712) 2550675 E-mail- apccfnodal@mahaforest.gov.in

Sub:- Proposal for diversion of 0.8703 ha. forest land for laying underground Optical Fiber Cable of Telesonic Network Limited 4G project on SH-358 (Dighori to Bhondevi Km. Ch 0/00 to to Km 2200/00) and on SH-354 Lakhandur to Dhabetekadi (Lakhandur to Arjuni Road Ch.Km.0/00 to 7100/00) in Bhandara District in the State of Maharashtra (FP/MH/OFC/120838/2021).

No. : Desk-17/Nodal/Nagpur/I.D-12888/2018/2021-22
Nagpur – 440 001, Dated 10/01/2022

To,
The Principal Secretary (Forests),
Revenue & Forest Department,
Mantralaya, Mumbai – 400032

M/s. Telesonic Network Limited, 4th floor Nikalas Tower, Ramdaspath, Nagpur has submitted proposal for diversion of 0.8703 ha. forest land for laying underground Optical Fiber Cable of Telesonic Network Limited 4G project on SH-358 (Dighori to Bhondevi Km. Ch 0/00 to to Km 2200/00) and on SH-354 Lakhandur to Dhabetekadi (Lakhandur to Arjuni Road Ch.Km.0/00 to 7100/00) in Bhandara District in the State of Maharashtra. The details of forest land proposed for diversion is as given below: -

Sr. No.	Item	Name of the Village	Compartment No.	Survey No.	Length x Width (in Mtr)	Area (in Ha)	Remarks
1	Laying underground Optical Fiber Cable of Telesonic Network Limited 4G project on SH-358 (Dighori to Bhondevi Km. Ch 0/00 to to Km 2200/00) and on SH-354 Lakhandur to Dhabetekadi (Lakhandur to Arjuni Road Ch.Km.0/00 to 7100/00) in Bhandara District in the State of Maharashtra	Girola	---	137	111.87 x 0.5	0.00559	Identified Forest
2		Paladi	---	205/1	111.75 x 0.5	0.00559	Zudpi Jungle
3		Kokanagarh	---	161	157.10 x 0.5	0.00786	
			---	174	42.81 x 0.5	0.00214	
			---	195	199.50 x 0.5	0.00998	
4		Dhargaon	---	1	325.31 x 0.5	0.01627	
			---	285	216.72 x 0.5	0.01084	
			---	166	79.86 x 0.5	0.00399	
5		Khurshipar	---	294	63.75 x 0.5	0.00319	
6		Tekepar (Madgi)	---	77	469.99 x 0.5	0.02350	Bade Jhar ka Jungle
			---	74	44.00 x 0.5	0.00220	Zudpi Jungle
			---	36	208.94 x 0.5	0.01045	
7		Madgi	---	330	34.34 x 0.5	0.00172	Bade Jhar ka Jungle
			---	329	285.00 x 0.5	0.01425	
8		44 Nilaj	289	---	2689.8 x 0.5	0.13449	Reserved Forest
9		44 Nilaj	290	---	1647.07 x 0.5	0.08235	

10		44 Charbhati	294	---	1605.77 x 0.5	0.08029	
11		43 Charbhati	293	---	1137.63 x 0.5	0.05688	
12		42 Charbhati	292	---	438.44 x 0.5	0.02192	
13		Purkabodi	---	55	181.41 x 0.5	0.00907	Bade Jhar ka Jungle
			---	54	272.79 x 0.5	0.01364	Zudpi Jungle
14		Dighori	---	1002	333.56 x 0.5	0.01668	

			---	1034	71.03 x 0.5	0.00355	
			---	1033	20.21 x 0.5	0.00101	
			---	1032	20.21 x 0.5	0.00101	
			---	1026	1171.01 x 0.5	0.05855	New Reserved
15		Lakhandur	---	537	640.49 x 0.5	0.03202	Zudpi Jungle
			---	549	281.31 x 0.5	0.01407	Bade Jhar ka Jungle
			---	550	100.94 x 0.5	0.00505	
			---	1056	224.30 x 0.5	0.01122	
			---	1046	204.40 x 0.5	0.01022	
16		40 Gumgaon/ Pimpalgaon	300 (XVII)	---	1339.51 x 0.5	0.06698	Reserved Forest
17		40 Gumgaon/ Pimpalgaon	300 (XVI)	---	2320.04 x 0.5	0.11600	
18		Pimpalgaon	---	660	288.15 x 0.5	0.01441	Zudpi Jungle
			---		21.02 x 0.5	0.00105	
			---	643	46.81 x 0.5	0.00234	
Total Forest Area (in ha.)						0.8703	

2.0 The project has been initiated by M/s. Telesonic Network Limited, 4th floor Nikalas Tower, Ramdaspath, Nagpur for seeking approval under Forest (Conservation) Act, 1980 for laying underground Optical Fiber Cable of Telesonic Network Limited 4G project on SH-358 (Dighori to Bhondevi Km. Ch 0/00 to to Km 2200/00) and on SH-354 Lakhandur to Dhabetekadi (Lakhandur to Arjuni Road Ch.Km.0/00 to 7100/00) in Bhandara District in the State of Maharashtra. The aforesaid project is pursuant to the directives issued by the Government of India, Ministry of Communication & IT Department of Telecommunication vide their letter No. 222/2008,dt.19/09/2008. The User Agency has highlighted that as per the policy of the Government of India, it is planned to lay Optical Fiber Cable for reliable communication from remote place to District/State Headquarters. Basic aim of the project is to provide the people of under developed areas with reliable and high speed media connectivity. In this regard, the User Agency has submitted the proposal for diversion 0.8703 ha forest land under the Forest (Conservation) Act, 1980. The site inspection report of the Deputy Conservator of Forests, Bhandara Forest Division, Bhandara is enclosed on page no. 46 to 47.

3.0 Following documents as prescribed in Government Circular, Revenue and Forest Department No.FLD-1081/2041/(A)/F-3, dated 20/03/1982 and according to Government of India's instructions issued from time to time are enclosed.

3.1 Prescribed form dated 10/01/2003.

3.2 Certificate regarding minimum demand of forest land for the project,

3.3 Area Statement,

3.4 Index map in suitable scale,

4.00 The Deputy Conservator of Forests, Bhandara Forest Division, Bhandara has certified that:-

- 4.1 no suitable alternate land is available and the forest land required is lowest minimum.
- 4.2 the area belongs to Eco-value class-III and having density is below 0.1 comes under Southern Tropical Dry Deciduous Forests
- 4.3 there is no cutting and felling of trees involved in this project
- 4.4 the area involved in the project does not form part of any existing National Park, Wildlife Sanctuary, Nature Reserve etc.
- 4.5 proposed project is not likely to affect any monumental site of cultural, historical, religious, archeological or recreational importance.
- 4.6 there is no violation of Forest (Conservation) Act 1980.
- 4.7 the proposed area for the project is beyond 10 kms from the boundary of the protected area (Sanctuary and National Park).
- 4.8 the non-forest area covered under the project is not under the provision of Maharashtra Private Forest (Acquisition) Act 1975 by virtue of application of Section 35 of Indian Forest Act 1927 and are not recognized as deemed reserved forest as well as not included in the area identified as "forest" as per dictionary meaning of forest as intimated to the expert committee appointed under interim judgment of the Hon'ble Supreme Court dated 12/12/1996.
- 4.9 proposed Compensatory Afforestation over 1.75 ha. (i) 0.54 ha. in Survey No.44 (P) at Village Lawari, Taluka Sakoli, Dist. Bhandra (ii) 1.21 ha. in Survey No.46(P) at Village Lawari, Taluka Sakoli, Dist. Bhandara and it is contiguous, suitable for afforestation and management purpose and it is free from encroachment and an encumbrances.

5.00 The User Agency has submitted an undertaking that:-

- 5.1 to defray the cost of compensatory afforestation.
- 5.2 to defray the cost of Net Present Value of the forest land proposed under diversion.
- 5.3 the alignment of the trench shall be varied shall ensure no damage and safety of existing tree growth.


- 5.4 the project is in ROW alongwith the State Highway, hence settlement of rights in accordance with Scheduled Tribes and Other Traditional Forest Dwellers (Recognition of Forest Rights) Act, 2006 is not required.
- 5.5 The Government of India has conveyed its general approval under the Section-2(ii) of the Forest (Conservation) Act, 1980 vide Chapter 4 of comprehensive guidelines issued vide letter No.5-2/2017-FC, dt. 28/3/2019 for 15 activities for diversion not more than 1.00 ha forest land to Government Departments, Government undertakings, Boards, Corporations and various user agencies. 'Electric and telecommunication lines is included in these 15 activities. The validity of General approval under section 2 (ii) of FC Act, 1980 has been extended up to 31/12/2020 vide Government of India letter dt.15/2/2018. The proposed Optical Cable line from SH-358 (Dighori to Bhondevi Km. Ch 0/00 to to Km 2200/00) and on SH-354 Lakhandur to Dhabetekadi (Lakhandur to Arjuni Road Ch.Km.0/00 to 7100/00) in Bhandara District in the State of Maharashtra .
- 5.6 The copy of the administrative approval accorded by the Government of Maharashtra, Directorate of Information and Technology, General Administrative Department No. Matsa 11066/C.R.No.102/2020, dated 04/12/2020
- 5.7 The copy of the NOC accorded by the Executive Engineer, Government of Maharashtra Office of the Executive Engineer, P.W.Division, Bhandara, Public Works Department, Permission for laying utility dated 23/11/2020 is enclosed on page no. 54.
- 6.00 The Deputy Conservator of Forests, Bhandara Forest Division, Bhandara and Conservator of Forest (T), Nagpur have recommended the proposal for diversion of 0.8703 ha. of forest land.
- 7.00 **In view of this, the proposal is recommended for approval under the section -2 (ii) of the Forest (Conservation) Act, 1980 subject to the following conditions: –**
- i) The legal status of the land shall remain unchanged.
 - ii) As per Government of India guidelines No.FC-11/165/2019, FC dt.27/7/2020 the compensatory afforestation may not be levied in case of laying of underground Optical Fiber Cables(OFC). Therefore the cost of compensatory afforestation may not be insist upon the User Agency.
 - iii) Net Present Value is exempted for laying of underground Optical Fiber Cable as per the Government of India guidelines.
 - iv) The Optical Fiber Cable Line will be laid within maximum size of the trench of 2.00 m depth & 1.0 m width with cable line under the PVC Pipeline.
 - v) The land under project will be reclaimed by the user agency for which the agency shall submit a bank guarantee at the rate of Rs. 50/- per running meter and an undertaking to that effect shall also be submitted. If the agency fails to reclaim the land to the satisfaction of

Deputy Conservator of Forests concerned, the cost for reclamation will be recovered from the bank guarantee.

- vi) If the cable is going to be laid in the formation width of the road, then additional charges in form of bank guarantee shall be given at the rate of Rs.35/- per running mtr. Similarly for reclamation of side drain and for tarred portion, the guarantee will be at the rate of Rs. 300/- per mtr. and Rs.750/- per mtr. respectively. An undertaking shall be obtained from the user agency that it has agreed to make good any loss to Forest/ Environment while laying the cable in the forest area and during maintenance of the same in future. For further maintenance of the project, the agency shall obtain permission from the Forest Department as and when required.
- vii) The forest land shall not be used for any purpose other than specified in the proposal.
- viii) No felling of trees shall done during the implementation of project.
- ix) The user agency will be authorized to lay the Optical Fiber Cable outside the confines of the protected area after compliance of this order. Any breach of the conditions by the user agency will be treated as violation of the provision of Forest (Conservation) Act, 1980.
- x) No new forest area beyond the Right of Way of existing road should be broken for laying Optical Fiber Cable.
- xi) No labour camps shall be established on the forest land.
- xii) The layout plan of the proposal shall not be changed without prior approval of the Central Government.
- xiii) The sanction will be subject to final clearance as per the directives issued by the Government of India, Ministry of Communication & IT Department of Telecommunication vide their letter No. 222/2008,dt.19/09/2008 and concerned PWD authorities of the project.
- xiv) The User Agency will be authorized to lay the Optical Cable only outside the confines of the Protected Area. Any breach of the said condition by the User Agency will be treated as violation of the provisions of the Forest (Conservation) Act, 1980.
- xv) All the conditions stipulated by the Forest Department shall be binding on the User Agency.
- xvi) All other conditions as may be mandatory under relevant Act, Rules and Guidelines shall be compiled with by the User Agency.
- xvii) All necessary approvals required for the project as per the prevailing laws of the land would be obtained by the User Agency before statutory sanctions.
- xviii) The User Agency will make good the land after use/maintenance.

8.00 00 In view of para no. 7 above, it is requested that the Government of Maharashtra may kindly accord general approval for diversion of forest land 0.8703 in favour of M/s Telesonic

Network limited for laying of underground Optical Fiber Cable of Telesonic Network Limited 4G project on SH-358 (Dighori to Bhondevi Km. Ch 0/00 to to Km 2200/00) and on SH-354 Lakhandur to Dhabetekadi (Lakhandur to Arjuni Road Ch.Km.0/00 to 7100/00) in Bhandara District in the State of Maharashtra under section 2 (ii) of the Forest (Conservation) Act, 1980.
Encl. :- Proposal 1 Copy


(Naresh Zurmure)
Addl. Principal Chief Conservator of Forests
& Nodal Officer

Copy to the Chief Conservator of Forests (Territorial) Nagpur for information.

Copy to the Deputy Conservator of Forests, Bhandara Forest Division, Bhandara for information.

Copy to the M/s. Telesonic Network Limited, 4th floor Nikalas Tower, Ramdaspath, Nagpur for information

PART -IV

**(To be filled by Nodal Officer or Principal Chief Conservator of Forests
(Head of Forest Force))**

(Detailed opinion and specific recommendation of the State Forest Department for acceptance or otherwise of the proposal with remarks)


Sub:- Proposal for diversion of 0.8703 ha. forest land for laying underground Optical Fiber Cable of Telesonic Network Limited 4G project on SH-358 (Dighori to Bhondevi Km. Ch 0/00 to to Km 2200/00) and on SH-354 Lakhandur to Dhabetekadi (Lakhandur to Arjuni Road Ch.Km.0/00 to 7100/00) in Bhandara District in the State of Maharashtra (FP/MH/OFC/120838/2021).

The details of land proposed for diversion is as under-

Sr. No.	Item	Name of the Village	Compartment No.	Survey No.	Length x Width (in Mtr)	Area (in Ha)	Remarks
1	Laying underground Optical Fiber Cable of Telesonic Network Limited 4G project on SH-358 (Dighori to Bhondevi Km. Ch 0/00 to to Km 2200/00) and on SH-354 Lakhandur to Dhabetekadi (Lakhandur to Arjuni Road Ch.Km.0/00 to 7100/00) in Bhandara District in the State of Maharashtra	Girola	---	137	111.87 x 0.5	0.00559	Identified Forest
2		Paladi	---	205/1	111.75 x 0.5	0.00559	Zudpi Jungle
3		Kokanagarh	---	161	157.10 x 0.5	0.00786	
			---	174	42.81 x 0.5	0.00214	
			---	195	199.50 x 0.5	0.00998	
4		Dhargaon	---	1	325.31x 0.5	0.01627	
			---	285	216.72 x 0.5	0.01084	
			---	166	79.86 x 0.5	0.00399	
5		Khurshipar	---	294	63.75 x 0.5	0.00319	
6		Tekepar (Madgi)	---	77	469.99 x 0.5	0.02350	Bade Jhar ka Jungle
			---	74	44.00 x 0.5	0.00220	Zudpi Jungle
			---	36	208.94 x 0.5	0.01045	
7		Madgi	---	330	34.34 x 0.5	0.00172	Bade Jhar ka Jungle
			---	329	285.00 x 0.5	0.01425	Reserved Forest
8		44 Nilaj	289	---	2689.8 x0.5	0.13449	
9		44 Nilaj	290	---	1647.07 x 0.5	0.08235	
10		44 Charbhati	294	---	1605.77 x 0.5	0.08029	
11		43 Charbhati	293	---	1137.63 x 0.5	0.05688	
12		42 Charbhati	292	---	438.44 x 0.5	0.02192	
13		Purkabodi	---	55	181.41 x 0.5	0.00907	Bade Jhar ka Jungle
			---	54	272.79 x 0.5	0.01364	Zudpi Jungle
14		Dighori	---	1002	333.56 x 0.5	0.01668	
			---	---	---	---	
			---	1034	71.03 x 0.5	0.00355	
			---	1033	20.21 x 0.5	0.00101	
			---	1032	20.21 x 0.5	0.00101	

			---	1026	1171.01 x 0.5	0.05855	New Reserved
15		Lakhandur	---	537	640.49 x 0.5	0.03202	Zudpi Jungle
			---	549	281.31 x 0.5	0.01407	Bade Jhar ka Jungle
			---	550	100.94 x 0.5	0.00505	
			---	1056	224.30 x 0.5	0.01122	
			---	1046	204.40 x 0.5	0.01022	
16		40 Gumgaon/ Pimpalgaon	300 (XVII)	---	1339.51 x 0.5	0.06698	Reserved Forest
17		40 Gumgaon/ Pimpalgaon	300 (XVI)	---	2320.04 x 0.5	0.11600	
18		Pimpalgaon	---	660	288.15 x 0.5	0.01441	Zudpi Jungle
			---		21.02 x 0.5	0.00105	
			---	643	46.81 x 0.5	0.00234	
Total Forest Area (in ha.)						0.8703	

Specific recommendation of Principal Chief Conservator of Forests (HoFF) MS Nagpur is attached.


 (Naresh Zurmure)
 Additional Principal Chief Conservator of Forests
 & Nodal Officer

Date: /1/2022
Place: Nagpur

Proposal for diversion of 0.8703 ha. forest land for laying underground Optical Fiber Cable of Telesonic Network Limited 4G project on SH-358 (Dighori to Bhonddevi Km. Ch 0/00 to to Km 220⁰/00) and on SH-354 Lakhandur to Dhabetekadi (Lakhandur to Arjuni Road Ch.Km.0/00 to 7100/00) in Bhandara District in the State of Maharashtra (FP/MH/OFC/120838/2021).

Specific Recommendation of Principal Chief Conservator of Forests (Head of Forest Force), Maharashtra State with regards to acceptance or otherwise of the proposal supported by reasons.

- 1) The proposal is for diversion of 0.8703 ha. forest land for laying underground Optical Fiber Cable of Telesonic Network Limited 4G project on SH-358 (Dighori to Bhonddevi Km. Ch 0/00 to to Km 220⁰/00) and on SH-354 Lakhandur to Dhabetekadi (Lakhandur to Arjuni Road Ch.Km.0/00 to 7100/00) in Bhandara District in the State of Maharashtra (FP/MH/OFC/120838/2021).
- 2) The details of the forest land proposed for diversion are as under:-

Sr. No.	Item	Name of the Village	Compartment No.	Survey No.	Length x Width (in Mtr)	Area (in Ha)	Remarks	
1	Laying underground Optical Fiber Cable of Telesonic Network Limited 4G project on SH-358 (Dighori to Bhonddevi Km. Ch 0/00 to to Km 220/00) and on SH-354 Lakhandur to Dhabetekadi (Lakhandur to Arjuni Road Ch.Km.0/00 to 7100/00) in Bhandara District in the State of Maharashtra	Girola	---	137	111.87 x 0.5	0.00559	Identified Forest	
2		Paladi	---	205/1	111.75 x 0.5	0.00559	Zudpi Jungle	
3		Kokanagarh	---	161	157.10 x 0.5	0.00786		
			---	174	42.81 x 0.5	0.00214		
			---	195	199.50 x 0.5	0.00998		
4		Dhargaon	---	1	325.31x 0.5	0.01627		Zudpi Jungle
			---	285	216.72 x 0.5	0.01084		
			---	166	79.86 x 0.5	0.00399		
5		Khurshipar	---	294	63.75 x 0.5	0.00319		
6		Tekepar (Madgi)	---	77	469.99 x 0.5	0.02350		
			---	74	44.00 x 0.5	0.00220		
7		Madgi	---	36	208.94 x 0.5	0.01045	Zudpi Jungle	
			---	330	34.34 x 0.5	0.00172	Bade Jhar ka Jungle	
8		---	329	285.00 x 0.5	0.01425	Reserved Forest		
9		44 Nilaj	289	---	2689.8 x0.5		0.13449	
10		44 Nilaj	290	---	1647.07 x 0.5		0.08235	
		44 Charbhati	294	---	1605.77 x 0.5		0.08029	
		43 Charbhati	293	---	1137.63 x 0.5		0.05688	
12		42 Charbhati	292	---	438.44 x 0.5		0.02192	Bade Jhar ka Jungle
13		Purkabodi	---	55	181.41 x 0.5		0.00907	
			---	54	272.79 x 0.5		0.01364	
14		Dighori	---	1002	333.56 x 0.5	0.01668		

15			---	1034	71.03 x 0.5	0.00355	New Reserved
			---	1033	20.21 x 0.5	0.00101	
			---	1032	20.21 x 0.5	0.00101	
			---	1026	1171.01 x 0.5	0.05855	
		Lakhandur	---	537	640.49 x 0.5	0.03202	Zudpi Jungle
			---	549	281.31 x 0.5	0.01407	Bade Jhar ka Jungle
			---	550	100.94 x 0.5	0.00505	
			---	1056	224.30 x 0.5	0.01122	
			---	1046	204.40 x 0.5	0.01022	
		40 Gumgaon/ Pimpalgaon	300 (XVII)	---	1339.51 x 0.5	0.06698	Reserved Forest
		40 Gumgaon/ Pimpalgaon	300 (XVI)	---	2320.04 x 0.5	0.11600	
		Pimpalgaon	---	660	288.15 x 0.5	0.01441	Zudpi Jungle
			---		21.02 x 0.5	0.00105	
			---	643	46.81 x 0.5	0.00234	
Total Forest Area (in ha.)						0.8703	

3.0 The project has been initiated by M/s. Telesonic Network Limited, 4th floor Nikalas Tower, Ramdaspath, Nagpur for seeking approval under Forest (Conservation) Act, 1980 for laying underground Optical Fiber Cable of Telesonic Network Limited 4G project on SH-358 (Dighori to Bhonddevi Km. Ch 0/00 to to Km 220/00) and on SH-354 Lakhandur to Dhabetekadi (Lakhandur to Arjuni Road Ch.Km.0/00 to 7100/00) in Bhandara District in the State of Maharashtra. The aforesaid project is pursuant to the directives issued by the Government of India, Ministry of Communication & IT Department of Telecommunication vide their letter No. 222/2008,dt.19/09/2008. The User Agency has highlighted that as per the policy of the Government of India, it is planned to lay Optical Fiber Cable for reliable communication from remote place to District/State Headquarters. Basic aim of the project is to provide the people of under developed areas with reliable and high speed media connectivity. In this regard, the User Agency has submitted the proposal for diversion 0.8703 ha forest land under the Forest (Conservation) Act, 1980. The site inspection report of the Deputy Conservator of Forests, Bhandara Forest Division, Bhandara is enclosed file on page no 46 to 47.

4.00 The Deputy Conservator of Forests, Bhandara Forest Division, Bhandara has certified that:-

- 4.1 no suitable alternate land is available and the forest land required is lowest minimum.
- 4.2 the area belongs to Eco-value class-III and having density is below 0.1 comes under Southern Tropical Dry Deciduous Forests
- 4.3 there is no cutting and felling of trees involved in this project
- 4.4 the area involved in the project does not form part of any existing National Park, Wildlife Sanctuary, Nature Reserve etc.

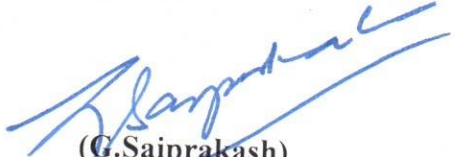
- 4.5 proposed project is not likely to affect any monumental site of cultural, historical, religious, archeological or recreational importance.
- 4.6 there is no violation of Forest (Conservation) Act 1980.
- 4.7 the proposed area for the project is beyond 10 kms from the boundary of the protected area (Sanctuary and National Park).
- 4.8 the non-forest area covered under the project is not under the provision of Maharashtra Private Forest (Acquisition) Act 1975 by virtue of application of Section 35 of Indian Forest Act 1927 and are not recognized as deemed reserved forest as well as not included in the area identified as "forest" as per dictionary meaning of forest as intimated to the expert committee appointed under interim judgment of the Hon'ble Supreme Court dated 12/12/1996.
- 4.9 proposed Compensatory Afforestation over 1.75 ha. (i) 0.54 ha. in Survey No.44 (P) at Village Lawari, Taluka Sakoli, Dist. Bhandra (ii) 1.21 ha. in Survey No.46(P) at Village Lawari, Taluka Sakoli, Dist. Bhandara and it is contiguous, suitable for afforestation and management purpose and it is free from encroachment and an encumbrances.
- 5.00 **The User Agency has submitted an undertaking that:-**
 - 5.1 to defray the cost of compensatory afforestation.
 - 5.2 to defray the cost of Net Present Value of the forest land proposed under diversion.
 - 5.3 the alignment of the trench shall be varied shall ensure no damage and safety of existing tree growth.
 - 5.4 the project is in ROW alongwith the State Highway, hence settlement of rights in accordance with Scheduled Tribes and Other Traditional Forest Dwellers (Recognition of Forest Rights) Act, 2006 is not required.
 - 5.5 The Government of India has conveyed its general approval under the Section-2(ii) of the Forest (Conservation) Act, 1980 vide Chapter 4 of comprehensive guidelines issued vide letter No.5-2/2017-FC, dt. 28/3/2019 for 15 activities for diversion not more than 1.00 ha forest land to Government Departments, Government undertakings, Boards, Corporations and various user agencies. 'Electric and telecommunication lines is included in these 15 activities. The validity of General approval under section 2 (ii) of FC Act, 1980 has been extended up to 31/12/2020 vide Government of India letter dt.15/2/2018. The proposed Optical Cable line from SH-358 (Dighori to Bhonddevi Km. Ch 0/00 to to Km 220⁰/00) and on SH-354 Lakhandur to Dhabetekadi (Lakhandur to Arjuni Road Ch.Km.0/00 to 7100/00) in Bhandara District in the State of Maharashtra .
 - 5.6 The copy of the administrative approval accorded by the Government of Maharashtra, Directorate of Information and Technology, General Administrative Department No. Matsa 11066/C.R.No.102/2020, dated 04/12/2020
 - 5.7 The copy of the NOC accorded by the Executive Engineer, Government of Maharashtra Office of the Executive Engineer, P.W.Division, Bhandara, Public Works Department, Permission for laying utility dated 23/11/2020 is enclosed on page no.54

6.00 The Deputy Conservator of Forests, Bhandara Forest Division, Bhandara and Conservator of Forest (T), Nagpur have recommended the proposal for diversion of 0.8703 ha. of forest land.

7.00 **In view of this, the proposal is recommended for approval under the section -2 (ii) of the Forest (Conservation) Act, 1980 subject to the following conditions: –**

- i) The legal status of the land shall remain unchanged.
- ii) As per Government of India guidelines No.FC-11/165/2019, FC dt.27/7/2020 the compensatory afforestation may not be levied in case of laying of underground Optical Fiber Cables(OFC). Therefore the cost of compensatory afforestation may not be insist upon the User Agency.
- iii) Net Present Value is exempted for laying of underground Optical Fiber Cable as per the Government of India guidelines.
- iv) The Optical Fiber Cable Line will be laid within maximum size of the trench of 2.00 m depth & 1.0 m width with cable line under the PVC Pipeline.
- v) The land under project will be reclaimed by the user agency for which the agency shall submit a bank guarantee at the rate of Rs. 50/- per running meter and an undertaking to that effect shall also be submitted. If the agency fails to reclaim the land to the satisfaction of Deputy Conservator of Forests concerned, the cost for reclamation will be recovered from the bank guarantee.
- vi) If the cable is going to be laid in the formation width of the road, then additional charges in form of bank guarantee shall be given at the rate of Rs.35/- per running mtr. Similarly for reclamation of side drain and for tarred portion, the guarantee will be at the rate of Rs. 300/- per mtr. and Rs.750/- per mtr. respectively. An undertaking shall be obtained from the user agency that it has agreed to make good any loss to Forest/ Environment while laying the cable in the forest area and during maintenance of the same in future. For further maintenance of the project, the agency shall obtain permission from the Forest Department as and when required.
- vii) The forest land shall not be used for any purpose other than specified in the proposal.
- viii) No felling of trees shall done during the implementation of project.
- ix) The user agency will be authorized to lay the Optical Fiber Cable outside the confines of the protected area after compliance of this order. Any breach of the conditions by the user agency will be treated as violation of the provision of Forest (Conservation) Act, 1980.
- x) No new forest area beyond the Right of Way of existing road should be broken for laying Optical Fiber Cable.
- xi) No labour camps shall be established on the forest land.

- xii) The layout plan of the proposal shall not be changed without prior approval of the Central Government.
- xiii) The sanction will be subject to final clearance as per the directives issued by the Government of India, Ministry of Communication & IT Department of Telecommunication vide their letter No. 222/2008, dt. 19/09/2008 and concerned PWD authorities of the project.
- xiv) The User Agency will be authorized to lay the Optical Cable only outside the confines of the Protected Area. Any breach of the said condition by the User Agency will be treated as violation of the provisions of the Forest (Conservation) Act, 1980.
- xv) All the conditions stipulated by the Forest Department shall be binding on the User Agency.
- xvi) All other conditions as may be mandatory under relevant Act, Rules and Guidelines shall be complied with by the User Agency.
- xvii) All necessary approvals required for the project as per the prevailing laws of the land would be obtained by the User Agency before statutory sanctions.
- xviii) The User Agency will make good the land after use/maintenance.


(G. Saiprakash)
Principal Chief Conservator of Forests
(Head of Forest Force)
Maharashtra State, Nagpur