

No./ 3005  
H.P. Forest Department.

Dated Shamshi, the/ 04/09/2021

From: Divisional Forest Officer,  
GHNP Division Shamshi

To: Commandant Home Guard  
7th VN Kullu. (HP)

Subject: Report regarding distance of Tukra No.1 Phati Balagad Kothi  
Shikari, Tehsil Banjar Distt. Kullu from protected Area.


Memo:

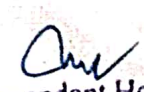
Kindly refer to your office letter No. FP/HP/Others/145712/2021-3165 on dated 03/09/2021 on the subject cited above.

In this regard, it is informed that as per the field report of RO Wild Life Tirthan the aerial distance of proposed diversion of 0.1739 ha forest land for Fire Post/Home Guard 7/4 Company office/store at Balaghad, Tehsil Banjar Distt. Kullu (HP) from the boundaries of GHNP is around 12.10 km and from Tirthan WLS is around 13.48 km. Please find enclosed herewith the copy of Google Earth imagery depicting distance of the proposed diversion site from the boundaries of GHNP and Tirthan WLS.

This is for your kind information please.

Encls: As above.

  
Divisional Forests Officer,  
GHNP, Shamshi

  
Commandant Home Guards  
7th Battalion Kullu (H.P.)  
D.D.O. Code. - 528



Write a description for your movie




✓ the star



Approx arial distance from TWLS to Proposed area = 13.48 km

Write a description for your map.



**Legend**

- ?
- ? ? Chhoie Waterfall
- ? ? Tirithan Valley
- Feature 1
- Feature 2
- Feature 3
- Govt. PG College Banjar
- Himalayan
- Path Measure
- TRACK06-19 11:57:23