


APPENDIX**(SEE RULE 6)****FORM - 'A'**

Form for seeking prior approval under section- 2 of the proposals by the State Governments and other authorities

PART - I**1. Project Details**

<p>(i) Short narrative of the proposal and Project / scheme for which the forest land is required.</p>	<p>:</p> <p>For electrification of Ballarshah –Gondia B.G.Rly line. The concerned South East Central railway is establishing 132/25KV Railway Traction substation at Hirdamali and 132kv Gondia (MIDC) S/Stn is nearest source to supply the Hirdamali TSS. Maharashtra State Electricity Transmission Co. Ltd. (MSETCL) has sanctioned the plan to construct and operate 132 KV D/C Gondia -Hirdamali TSS Transmission line.</p> <p>This Transmission line belt is very essential in to construct and operate 132 KV Gondia -Hirdamali TSS Transmission line for establishment of Railway Traction substation at Hirdamali for electrification of B.G Rly line.</p> <p>The Administrative approval for the work of above Transmission line is given by Government of Maharashtra vide No. MSETCL/CO/PS/Scheme-I/P.N./11417 dated 03.11.2016 and Technical sanctioned vide MBR No. MSETCL/CO/TR Project Scheme/Scheme I/TSS NO.10530, dated 29.09.2016 with an Estimated cost of Rs.2315.67 Lakhs. The capital cost of laying 132 KV Gondia (MIDC)- Hirdamali S/C transmission line is Rs. 853.65 Lakhs.</p> <p>Administrative approval is enclosed on Page No.</p> <p>Technical approval is enclosed on Page No.</p> <p>The transmission line passes through Forest & Non forest land of village,</p> <p>1) Sejgaon, 2) Mundipar 3) Dhakni 4) Lodhi Tola 5) Pindepar Tola 6) Chutia 7) Rapewada 8) Gondekhairi 9) Dawwa 10) Kaulewada 11) Satwa 12) Chichgaon 13) Purgaon 14) Hirdamali in Gondia District and under forest division Gondia.</p> <table><tr><th>Legal Status of Land</th><th>Total Area (Ha.)</th></tr><tr><td>Zudupi Jungle</td><td>1.0854</td></tr><tr><td>Protected Forest</td><td>0.3390</td></tr><tr><td>Required Total Area</td><td>1.4244</td></tr></table>	Legal Status of Land	Total Area (Ha.)	Zudupi Jungle	1.0854	Protected Forest	0.3390	Required Total Area	1.4244
Legal Status of Land	Total Area (Ha.)								
Zudupi Jungle	1.0854								
Protected Forest	0.3390								
Required Total Area	1.4244								


S.	Map showing the required forest land boundary of adjoining forest on a 1:50,000 scale map.	:	Map as per the prescribed scale are enclosed									
			<table><tr><td>Sr. No.</td><td>Maps</td><td>Page No.</td></tr><tr><td>1</td><td>Index Map (Scale 1:50,000)</td><td></td></tr><tr><td>2</td><td>Geo Digital Map (Scale 1:5000)</td><td></td></tr></table>	Sr. No.	Maps	Page No.	1	Index Map (Scale 1:50,000)		2	Geo Digital Map (Scale 1:5000)	
Sr. No.	Maps	Page No.										
1	Index Map (Scale 1:50,000)											
2	Geo Digital Map (Scale 1:5000)											
(iii)	Cost of the project	:	The capital cost of laying 132 KV Gondia (MIDC)- Hirdamali S/C transmission line is Rs. 853.65 Lakhs.									
(iv)	Justification for laying the project in forest area	:	<p>The Railway Electrification Department has carried out and the MSETCL has approved the final detailed route survey of the alignment of proposed line to avoid forest adjoining to existing 132 KV Gondia (MIDC) substation of MSETCL which is fairly dense forest. As the Gantries of the outgoing line is facing to the adjoining Reserved forest land area & as there is no other outgoing route for taking up the alignment, the proposed transmission line has to be aligned by taking up the route from this Reserved/Protected Forest land area which was unavoidable. Every care was taken to avoid populated villages, habitations, place of Archeological and religious importance, big dams etc.</p> <p>Three alternative alignments were proposed and finally Alignment-I select which involved minimum forest area i.e. 1.4244 Hac.</p>									
(v)	Cost – benefit analysis	:	Not applicable									
(vi)	Employment likely to be generated	:	<p>Due to reliable power supply the electrification work of Rly. Line will be materialized and naturally it is National development work of Railways in above region .This will help to the people as convenience will also increased in Industrial growth and thereby chances of more local employments.</p> <p>However, about 16 Nos. employments on permanent basis on commissioning of line and about 200 Nos. employments on temporary basis during construction activities will be generated.</p>									


(Nishit V. Kirolikar)
Executive Engineer.
EHV Projects Division –II
MSETCL, Nagpur

2 Purpose – wise break-up of the total land required (Gondia District)

Item of work/ Purpose	Name Village	Forest Land Required					Legal status of land	Details of Non forest Land			Total Area (In Ha.				
		Survey/G ut No.	Comp. No.	Length width x	Area			Survey/ Gut No	Length X width	Area (in Ha.)					
					Sq.Mtr.	Ha.									
Construction of 132 KV Gond to Hirdamali Tr. lines	Sejgaon	234		75x20	1500	0.1500	PF	Attached on Page No.	Attached on Page No.	45.143	46.5657				
		236		30x27	810	0.0810									
				40x27	1080	0.1080									
	Total Area				3390.00	0.3390									
	Mundipar	150		15x27	405	0.0405	ZI								
		373		20x27	540	0.0540	ZI								
	Dhakni	442		12x27	324	0.0324	ZI								
	Rapewada	573		80x27	2160	0.2160	ZI								
	Dawwa	619		210x27	5670	0.5670	ZI								
		605		65x27	1755	0.1755	ZI								
	Total Area				10854	1.0854									
	Total Required Forest Land Area					1.4244 hectare									

Zudupi Jungle Area	1.0854 Ha.
Protected Forest Area	0.3390 Ha.
Total Forest Area	1.4244 Ha.
Total Non Forest Area	45.143 Ha.
Required Total Area	46.5657 Ha.



(Nishit V. Kirolikar)
Executive Engineer.
EHV Project Division –II
MSETCL, Nagpur

3 Details of displacement of people due to the project, if any :-

1	Number of families	:	Nil																											
2	Number of Scheduled Castes / Scheduled Tribe Families	:	Nil																											
3	Rehabilitation Plan	:	Not applicable																											
4	Whether clearance under Environment (Protection) Act, 1986 required	:	Not applicable																											
5	Undertaking to bear the cost of raising and maintenance of compensatory afforestation and/or penal compensatory afforestation as well as cost of protection and regeneration of Safety Zone, etc. as per the scheme prepared by the State Government	:	Undertaking enclosed on Page No.																											
6	Details of Certificates / Documents enclosed as required under the instructions.	:	<table><tr><th>Sr. No</th><th>Certificates Enclosed</th><th>Page No.</th></tr><tr><td>1</td><td>Minimum Demand of Forest Area by Project Authority</td><td>F/</td></tr><tr><td>2</td><td>Compensatory Afforestation Cost by Project Authority</td><td>F/</td></tr><tr><td>3</td><td>No Violation / Violation of FCA, 1980 by Project Authority</td><td>F/</td></tr><tr><td>4</td><td>Net Present Value by Project Authority</td><td>F/</td></tr><tr><td>5</td><td>Cost of felling of Trees by Project Authority</td><td>F/</td></tr><tr><td>6</td><td>FRA Certificate</td><td>F/</td></tr><tr><td>7</td><td>NOC from Archeological Department</td><td>F/</td></tr><tr><td>8</td><td>NOC from wild life protection</td><td>F/</td></tr></table>	Sr. No	Certificates Enclosed	Page No.	1	Minimum Demand of Forest Area by Project Authority	F/	2	Compensatory Afforestation Cost by Project Authority	F/	3	No Violation / Violation of FCA, 1980 by Project Authority	F/	4	Net Present Value by Project Authority	F/	5	Cost of felling of Trees by Project Authority	F/	6	FRA Certificate	F/	7	NOC from Archeological Department	F/	8	NOC from wild life protection	F/
Sr. No	Certificates Enclosed	Page No.																												
1	Minimum Demand of Forest Area by Project Authority	F/																												
2	Compensatory Afforestation Cost by Project Authority	F/																												
3	No Violation / Violation of FCA, 1980 by Project Authority	F/																												
4	Net Present Value by Project Authority	F/																												
5	Cost of felling of Trees by Project Authority	F/																												
6	FRA Certificate	F/																												
7	NOC from Archeological Department	F/																												
8	NOC from wild life protection	F/																												

Place :- Nagpur

Date :-


(Nishit V. Kirolikar)
Executive Engineer.
EHV Project Division -II
MSETCL, Nagpur

State Serial no. of Proposal -----
(To be filled up by the Nodal Officer with date of receipt).