


17.

## NET PRESENT VALUE

## (CERTIFICATE BY. CONSERVATOR OF FOREST CERTIFICATE)

This is to certified that below mentioned forest lands involved in diversion for laying Alyani M.I.Scheme below are Afforestation Working Circle of sanctioned working plan having density as under and category falls under.

Name of Village	S.No./Gut No.	Area in ha.	Legal Status	Density	Eco Value Class	Rate per Rs. Lakh/ha	Total Amount in Rs.
Kandli	31,32,33,37,38, 46,47	7.682	Protected forest, Private forest	0.3	1	9.39	7213398
Alyani	65A,65B,5,53,	5.452	Protected forest, Private forest	0.3	1	9.39	5119428
Mahaj	56/1pt,17,34,35,36,56/1pt,20,12	18.429	Protected forest, Private forest	0.3	1	9.39	17304831
Parhe	4,5	0.794	Protected forest, Private forest	0.3	1	9.39	745566
		<b>32.357</b>					<b>30383223/-</b>

  
 (Dr. Jitendra Ramgaokar)  
 Deputy Conservator of Forest  
 Thane Forest Division, Thane

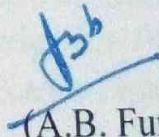
OFFICE OF THE EXECUTIVE ENGINEER, SMALL SCALE IRRIGATION  
(WATER CONSERVATION ) DIVISION KALWA THANE  
(CERTIFICATE OF PROJECT AUTHORITY )

CERTIFICATE

NAME OF WORK : Construction of Alyani M.I. Tank Scheme  
Tal. Murbad Dist. Thane

This is to certify that the project authority agrees to defray the Net present value Rs -.3,03,83,223 /- of Forest Land in village Alyani Storage Tank Scheme Tal. Murbad Dist. Thane fixed by the forest Department for the area 32.357 Ha. proposed for the acquisition for the project Alyani M.I. Tank Scheme Tal. Murbad Dist. Thane .

Thane  
Date

  
(A.B. Funde)  
Executive Engineer,  
Small Scale Irrigation (W.C.) Division.  
Kalwa Thane

88 88

OFFICE OF THE EXECUTIVE ENGINEER, SMALL SCALE IRRIGATION  
(WATER CONSERVATION) DIVISION KALWA THANE  
(CERTIFICATE OF PROJECT AUTHORITY)


CERTIFICATE

NET PRESENT VALUE

Certified that, the Project Authority Executive Engineer, Small Scale Irrigation ( Water Conservation) Division, **Kalva Thane**, is agree to difray the Net Present Value to Survey No. of Alyani M.I. Tank, Alyani Survey No. 65/A, 65/B,53,5, Village Mahaj Survey No. 56/1,17,34,35,36,20,12 Village Kandali Survey No. 47,37,38,46,33,31,32 village Parhe Survey No. 5,4. Tq. Murbad District Thane, is fixed by Forest Department for the area 32.357 ha proposed acquisition for the work of Alyani M.I. Tank Tq. Murbad, District Thane.

Also the Project Authority is agree to defray the additional cost of N.P.V. as may be demanded by Government of India as per their guide lines issued vide Letter No.5-1/98/ FC (Part I,II) Dated 19/12/2005

Thane  
Date

  
Executive Engineer,  
Small Scale Irrigation (W.C.) Division.  
Kalva Thane 