


Acknowledgement Slip

This is to certify that hard copy of the proposal seeking prior approval of Central Government under the Forest (Conservation) Act 1980, as per details given below, along with all necessary enclosures has been received in the Office of the Himachal Pradesh on 21/06/2022.

1. **Proposal No.** : FP/HP/TRANS/157184/2022
Diversion of 17.84 Hectare of forest land for construction of 132 kV MCT line on 220kV MCTs with ACSR ZEBRA conductor from
2. **Proposal Name** : 220/132 kV Substation proposed at Andheri to Tower No. 20/21 of existing 132 kV Jamta-Kala Amb transmission line at Kala Amb Distt. Sirmaur (HP)
3. **Category of the Proposal** : Transmission Line
4. **Date of Submission** : 21/06/2022
5. **Name of the User Agency with Contact Details**
- Name : Randhir
Mobile No. : 9418053375
State : Himachal Pradesh
District : Sirmaur
Pincode : 173030
6. **Area Applied (ha.)** : 17.84


Senior Manager (Projects)
H.P.P.T.C.L., PIU Kala-Amb,
Distt. Sirmour (H.P.)-173030

(System Administrator)

*** This is a system generated email, please do not reply. ***

7/22/22, 3:28 PM

Report Part 1

FORM - A

Form for seeking prior approval of Central Government under section 2 of the Forest(Conservation) Act, 1980 for
Diversion of fresh forest area

PART - I

(To be filled up by User Agency)

A. General Details**A-1. Project Details**

(i). Proposal No. : FP/HP/TRANS/157184/2022

(ii). Name of Project for which Forest Land is required : Diversion of 17.84 Hectare of forest land for construction of 132 kV MCT line on 220kV MCTs with ACSR ZEBRA conductor from 220/132 kV Substation proposed at Andheri to Tower No. 20/21 of existing 132 kV Jamta-Kala Amb transmission line at Kala Amb Distt. Sirmaur (HP)

(iii). Short narrative of the proposal and Project/scheme for which the forest land is required : The Himachal Pradesh Power Transmission Corporation Limited is a State Government undertaking, operating in intra-state and inter state regions of HP. HPPTCL is responsible for transmission of bulk power supply on EHV transmission network and providing uninterrupted and quality power to the state.

(iv). State : Himachal Pradesh

(v). Category of the Proposal : Transmission Line

(vi). Shape of forest land proposed to be diverted : Linear

(vii). Estimated cost of the Project(Rupees in lacs) : 3920

(viii). Area of forest land proposed for diversion(in ha.): 17.84

(ix). Non-forest land required for this project(in ha.): 12.56

(x). Total period for which the forest land is proposed to be diverted(in years): 99

A-2. Details of User Agency

(i). Name : HP POWER TRANSMISSION CORPORATION LIMITED

(ii). Address1 : H.P. Power Transmission Corporation Limited, Himfed Bhawan, Panjari, Shimla

(iii). Address2 : NIL

(iv). State : Himachal Pradesh

(v). District : Shimla

(vi). Pin : 171005

(vii). Landmark : NIL

(viii). Email address : smkalaamb@gmail.com

(ix). Landline Telephone No. : 91-177-2831283

(x). Fax No. : 91-

(xi). Mobile No. : 9816445640

(xii). Website (if any) : www.hpptcl.com

(xiii). Legal status of User Agency : State PSU

A-3. Details of Person Making Application

(i). First Name: Randhir

(ii). Middle Name: Singh

(iii). Last Name: Thakur

(iv). Gender: NIL

(v). Designation: Senior Manager (Projects)

(vi). Address 1: Senior Manager (Projects), HPPTCL, PIU, Kala Amb, Tehsil Nahan, Distt. Sirmaur (H.P.)

(vii). Address 2: NIL

(viii). State: Himachal Pradesh

(ix). District: Sirmaur

(x). Tehsil: NIL

(xi). Pin: 173030


(xii). Landmark: NIL

(xiii). Email Address: smkalaamb1@gmail.com

(xiv). Landline Telephone No.: 0-

(xv). Fax No.: NIL

(xvi). Mobile No.: 9418053375

(xvii). Copy of documents in support of the competence/authority of the person making this application to make application on behalf of the User Agency: 

B. Details of land required for the Project

B-1. Details of proposal seeking prior approval of Central Government under the Act for diversion of forest land for the Project already submitted in the past

List of proposal submitted in Past							
S.no	Proposal Status.	Proposal No.	Moef File No.	Area Proposed for Diversion(Ha.)	Area Diverted(Ha.)	Date of In-Principle Approval	Date of Final Approval
NIL							

B-2. Details of forest land proposed to be diverted

B-2.1 Details of Divisions involved

Details of Divisions involved			
S.no	Division Name	Forest Land(ha.)	Non-Forest Land(ha.)
1.	Nahan	17.84	12.56
Total		17.84	12.56

B-2.2 Details of Districts involved

District wise breakup			
S.no	District Name	Forest Land(ha.)	Non-Forest Land(ha.)
1.	Sirmaur	17.84	12.56
Total		17.84	12.56

B-2.3 Village wise breakup




Villages wise breakup			
S.no	Village	Forest Land(ha.)	Non-Forest Land(ha.)
1	TRILOKPUR	1.784	5.024
2	mOHALIA KHATOLA	7.136	1.256

3	SALANI	5.352	0.628
4	BOGHERIA	1.784	0.628
5	AMBWALA	1.784	5.024
Total		17.84	12.56


B-2.4 Component wise breakup

Component wise breakup			
S.no	Component	Forest Land(ha.)	Non-Forest Land(ha.)
1	FOR TRANSMISSION LINE	17.84	12.56
Total		17.84	12.56


C. Maps of forest land proposed to be diverted

Division 1. : Nahan		
<p>(i). Area of forest land proposed to be diverted(in ha.) : 17.84</p> <p>(ii). Nature of the Project: Linear</p> <p>(b). No. of Segments : One</p>		
Segment wise details		
Segments	Segment Area(in ha.)	Kml File of Segments (To view KML file on google the same may be downloaded and then open if in google earth install in your computer).
1.	17.84	 View File
<p>(iii). Copy of Survey of India Toposheet indicating boundary of forest land proposed to be diverted: </p> <p>(iv). Scanned copy of the Geo-referenced map of the forest land proposed to be diverted prepared by using GPS or Total Station: </p>		

D. Justification for locating the Project in forest land and details of alternatives examined:

(i). Copy of note containing justification for locating the Project in forest land: 

(ii). Whether a copy of map indicating location of alternative examine is required to be provided:
Yes

(a). Copy of map indicating location of alternative examined: 

E. Employment likely to be generated

(i). Whether the Project is likely to generate employment?: Yes

(ii). Permanent/Regular Employment(Number of persons): 0


(iii). Temporary Employment(Number of person-days): 18240

F. Displacement of People due to the Project, if any

(i). Whether Project involves displacement?: No

G. Details of Cost-Benefit analysis for the Project

(i). Whether the Project requires Cost-Benefit analysis?: Yes

(a). Copy of Cost-Benefit analysis: 

H. Status of Environmental Clearance

(i). Whether the Project requires Clearance under the Environment (Protection) Act 1986?: No

I. Status of Wildlife Clearance

(i). Whether the Project or a part thereof is located in any Protected Area or their Eco sensitive zone?: No

J. Applicability of special provisions governing Scheduled Areas

(i). Whether the Project or a part thereof is located in a Scheduled Area?: No

K. Status of settlement of rights under the Forest Rights Act, 2006 on the forest land proposed to be diverted

(i). Whether the process for settlement of Rights under the Forest Rights Acts 2006 on the forest land proposed to be diverted has been completed?: No

L. Details of land identified for Compensatory Afforestation

(i). Whether non-forest or Revenue forest land is required to be provided by User Agency?: No

(ii). Whether the area of non-forest land or Revenue forest land required to be provided by User Agency for raising Compensatory Afforestation is less than area of forest land proposed to be diverted?: Not Applicable

(iii) . Reason for not providing Non-Forest Land: Central Govt. Project