

Full Title of the Proposal :	Diversion of 3.609 Hectare of forest land in favour of Punjab PWD B&R for Widening of Ropar Abiana Nurpur Bedi Road from Km 0.510 to 4.10 Km (from Ropar Head Works to village lower Garhbagga), 8.15 to Km 9.15 (In village Tibba Tapprian) and Km 12.45 to Km 13.875 (from village Madhopur to village Abiana Kalan) under Rupnagar Forest Division & Distt Rupnagar (Punjab).
------------------------------	--


**APPENDIX  
(See Rule 6)  
FORM- 'A'**


**Form for seeking prior approval under section 2 of the proposals by the State Governments and other authorities**

**PART-I**

(to be filled up by user agency)

Project details:	Detail as under :-
Short narrative of the proposal and project/ scheme for which the forest land is required.	<b>Permission for the work</b> of Diversion of 3.609 Hectare of forest land in favour of Punjab PWD B&R for Widening of Ropar Abiana Nurpur Bedi Road from Km 0.510 to 4.10 Km (from Ropar Head Works to village lower Garhbagga), 8.15 to Km 9.15 (In village Tibba Tapprian) and Km 12.45 to Km 13.875 (from village Madhopur to village Abiana Kalan) under Rupnagar Forest Division & Distt Rupnagar (Punjab).
Map showing the required forest land, boundary of adjoining forest on a 1:50,000 scale map.	Attached
Cost of the project.	<b>4500.00 Lacs (approx)</b>
Justification for locating the project in forest area.	The proposed project land is Forest strip of Ropar Abiana Nurpur Bedi. So 3.609 Hec. forest land is required for construction of road.
Cost-benefit analysis (to be enclosed)	Enclosed
Employment likely to be generated.	The work will be executed by deploying labour through contractor.
Purpose-wise break-up of the total land required.	3.609 Hec forest land is required detail shown on the Map.
Details of displacement of people due to the project, if any:	N.A.
Number of families.	Nil
Number of Scheduled Castes/Scheduled Tribe families	Nil
Rehabilitation plan. (To be enclosed)	Nil
Whether clearance under Environment (Protection) Act, 1986 required? (Yes/No.)	No
1.Undertaking to bear the cost of raising and maintenance of compensatory afforestation and/or penal compensatory afforestation as well as cost for protection and regeneration of Safety Zone, etc. as per the scheme prepared by the State Government (undertaking to be enclosed).	Attached
Details of Certificates/documents enclosed as required under the instructions.	Attached

  
Sub-Divisional Engineer,  
Provl. Sub-Division,

  
Executive Engineer,  
Construction Division

<b>Full Title of the Proposal :</b>	<b>Diversion of 3.609 Hectare of forest land in favour of Punjab PWD B&amp;R for Widening of Ropar Abiana Nurpur Bedi Road from Km 0.510 to 4.10 Km (from Ropar Head Works to village lower Garhbagga), 8.15 to Km 9.15 (In village Tibba Tapprian) and Km 12.45 to Km 13.875 (from village Madhopur to village Abiana Kalan) under Rupnagar Forest Division &amp; Distt Rupnagar (Punjab).</b>
-------------------------------------	---

### **CHECK LIST NO. 03**

### **DETAILS NOTE ON THE PROJECT**

Ropar Abiana Nurpur Bedi Road is an important MDR of the District. This road leads to Gurdwara Sri Anandpur Sahib and Sri Mata Naina Devi Temple. People of the Punjab mostly travel on this road throughout the year and specially during Holla Mohala, Baisakhi and during the Navratras. This road is also being used for the transportation of mining material from Kahanpur Khui, Swan Khad etc. This road has been approved for improvement by Punjab Govt. from Km 0.00 to Km 20.01 vide C.E (North) letter No.1346-1365 Dt. 23.7.2015 (**copy attached**) for Rs. 1500 Lacs . Accordingly this road is to be widened from 5.5 mtr to 10. mtr wide from Km 0.510 to 4.10 Km , Km 8.15 to 9.15 and Km 12.450 to 13.875 under Rupnagar Forest Division & Distt Rupnagar (Punjab).

For widening of this road to obtain the permission from Govt. of India under FCA 1980 proposal has been prepared. This road is to be widened in 6.015 Km length. The expenditure shall be borne by the Govt. of Punjab through P.I.D.B. Chandigarh.

**AFFORESTATION:-** The land where the road has been proposed belongs to PB PWD B&R department but, possession of this land rests with Forest Deptt. Hence clearance from the Forest Department required to be made.

**Place : Rupnagar**

**Dated :**



Sub-Divisional Engineer,  
Provl. Sub-Division ,  
PWD B&R Br, Rupnagar,



Executive Engineer,  
Construction Division  
PWD B&R Br, Rupnagar,



Assistant Engineer,  
Provl. Sub-Division,  
PWD B&R Br, Rupnagar,


of the Proposal :


Division of 3.609 Hectare of forest land in favour of Punjab PWD B&R for Widening of Ropar Abiana Nurpur Bedi Road from Km 0.510 to 4.10 Km (from Ropar Head Works to village lower Garhbagga), 8.15 to Km 9.15 (In village Tibba Tapprian) and Km 12.45 to Km 13.875 (from village Madhopur to village Abiana Kalan) under Rupnagar Forest Division & Distt Rupnagar (Punjab).

## ANNEXURE-I

### BREAK UP OF TOTAL AREA REQUIRED FOR THE PROJECT


Name of strip approach road HT Rupnagar.	Forest Area (Protected Forest Land)						Non Forest Land				Total Forest Area involved (Hec. )	Total No. of trees to be felled	Rema
	From	To	Length (Mt.)	Width (Mt.)	Area in (Sqm)	Total Area (Hec. )	No. of trees to be felled	Length (Mt.)	Width (Mt.)	Area in (Sqm)			
0.510	4.100	3590	6 (2X3mt)	21540	2.154	716 trees are required to be cut in this proposal	-	-	-	-	-	716 trees are required to be cut in this proposal	-
8.15	9.15	1000	6 (2X3mt)	6000	0.60		-	-	-	-	-		-
12.450	13.875	1425	6 (2X3mt)	8550	0.855		-	-	-	-	-		-
		<b>Total</b>			<b>3.609</b>								


  
 Sub-Divisional Engineer,  
 Provl Sub-Division,  
 PWD B&R Br, Rupnagar,


  
 Executive Engineer,  
 Construction Division  
 PWD B&R Br, Rupnagar

**CHECK LIST SERIAL NUMBER : 07****STATEMENT SHOWING DETAILS OF NON- FOREST AREA INVOLVED IN THE PROPOSAL**

Sr. No.	District	Division	Range / Tehsil/ Village	Khasra / Survey or Compartment Number or KM. Stone	Non-forest area involved in the proposal (HEC. )	Present Land use	Remarks
1	2	3	4	5	6	7	8
1	Rupnagar	Rupnagar	Nurpur Bedi/ Shri Anadpur Sahib/	Ropar Abiana Nurpur Bedi Road from Km 0.510 to 4.10 Km (from Ropar Head Works to village lower Garhbagga)	Non Forest area is not involved in this proposal	--	-
2	Rupnagar	Rupnagar	Nurpur Bedi/ Shri Anadpur Sahib/	Ropar Abiana Nurpur Bedi Road from Km 8.15 to Km 9.15 (in village Tibba Tapprian)	-do-	-	-
3	Rupnagar	Rupnagar	Nurpur Bedi/ Shri Anadpur Sahib/	Ropar Abiana Nurpur Bedi Road from Km 12.45 to Km 13.875 (from village Madhopur to village Abiana Kalan)	-do-	-	-
				<b>Total</b>	-	-	-

  
Sub-Divisional Engineer,  
Provl Sub-Division, ,  
PWD B&R Br, Rupnagar

  
Executive Engineer,  
Construction Division  
PWD B&R Br, Rupnagar

  
Assistant Engineer,  
Provl Sub-Division, ,  
PWD B&R Br, Rupnagar.

Forwarded by-

Divisional Forest Officer  
Rupnagar Forest Division,  
Rupnagar .

Full Title of the Proposal :	Diversion of 3.609 Hectare of forest land in favour of Punjab PWD B&R for Widening of Ropar Abiana Nurpur Bedi Road from Km 0.510 to 4.10 Km (from Ropar Head Works to village lower Garhbagga), 8.15 to Km 9.15 (In village Tibba Tapprian) and Km 12.45 to Km 13.875 (from village Madhopur to village Abiana Kalan) under Rupnagar Forest Division & Distt Rupnagar (Punjab).
------------------------------	--

**CHECK LIST NO. 09**

**JUSTIFICATION FOR LOCATING THE PROJECT IN FOREST AREA**


It is justified that 3.609 Hec. of forest land is required for diversion of 3.609 Hectare of forest land in favour of Punjab PWD B&R for Widening of Ropar Abiana Nurpur Bedi Road from Km 0.510 to 4.10 Km (from Ropar Head Works to village lower Garhbagga), 8.15 to Km 9.15 (In village Tibba Tapprian) and Km 12.45 to Km 13.875 (from village Madhopur to village Abiana Kalan) under Rupnagar Forest Division & Distt Rupnagar (Punjab). The above proposed area 3.609 hectare is a protected strip forest land and minimum required of this project.

**Place : Rupnagar**


**Dated :**



Sub-Divisional Engineer,  
Provl Sub-Division, ,  
PWD B&R Br, Rupnagar,



Assistant Engineer,  
Provl Sub-Division, ,  
PWD B&R Br, Rupnagar,



Executive Engineer,  
Construction Division  
PWD B&R Br, Rupnagar,

Countersigned by-

Divisional Forest Officer  
Rupnagar Forest Division,  
Rupnagar

**CHECK LIST SERIAL NUMBER : 10**

**CERTIFICATE FOR MINIMUM USE OF FOREST LAND**

This is to certify that the forest area involved in the proposal is unavoidable and barest minimum forest area i.e. **3.609 Hec.** area is proposed for diversion.



Sub-Divisional Engineer,  
Provl Sub-Division, ,  
PWD B&R Br, Rupnagar



Executive Engineer,  
Construction Division  
PWD B&R Br, Rupnagar



Assistant Engineer,  
Provl Sub-Division, ,  
PWD B&R Br, Rupnagar.

**Countersigned by-**

Divisional Forest Officer  
Rupnagar Forest Division,  
Rupnagar.

**CHECK LIST SERIAL NUMBER : 11**

**UNDERTAKING FOR PAYMENT OF COST OF COMPENSATORY AFFORESTATION**


I, Executive Engineer Construction Division Pb, PWD B&R Br Rupnagar hereby undertake to pay the entire amount for compensatory afforestation in lieu of diversion of 3.609 Hectare of forest land in favour of Punjab PWD B&R for Widening of Ropar Abiana Nurpur Bedi Road from Km 0.510 to 4.10 Km (from Ropar Head Works to village lower Garhbagga), 8.15 to Km 9.15 (In village Tibba Tapprian) and Km 12.45 to Km 13.875 (from village Madhopur to village Abiana Kalan) under Rupnagar Forest Division & Distt Rupnagar (Punjab) as per prevailing wage rate at the time of plantation.



Sub-Divisional Engineer,  
Provl Sub-Division, ,  
PWD B&R Br, Rupnagar



Executive Engineer,  
Construction Division  
PWD B&R Br, Rupnagar



Assistant Engineer,  
Provl Sub-Division, ,  
PWD B&R Br, Rupnagar.

**Countersigned by-**

Divisional Forest Officer  
Rupnagar Forest Division,  
Rupnagar.

**CHECK LIST SERIAL NUMBER : 12**

**UNDERTAKING FOR THE PAYMENT OF NET PRESENT  
VALUE OF FOREST AREA**

It is to certify that I, Executive Engineer Construction Division Pb, PWD B&R Br Rupnagar have applied for diversion of 3.609 Hec. of forest area for the purpose of diversion of 3.609 Hectare of forest land in favour of Punjab PWD B&R for Widening of Ropar Abiana Nurpur Bedi Road from Km 0.510 to 4.10 Km (from Ropar Head Works to village lower Garhbagga), 8.15 to Km 9.15 (In village Tibba Tapprian) and Km 12.45 to Km 13.875 (from village Madhopur to village Abiana Kalan) under Rupnagar Forest Division & Distt Rupnagar (Punjab). I, hereby, undertake to pay the net present value (NPV) of the above forest land.



Sub-Divisional Engineer,  
Provl. Sub-Division,  
PWD B&R Br, Rupnagar



Executive Engineer,  
Construction Division  
PWD B&R Br, Rupnagar



Assistant Engineer,  
Provl. Sub-Division,  
PWD B&R Br, Rupnagar.

Countersigned by-

Divisional Forest Officer  
Rupnagar Forest Division,  
Rupnagar.

Full Title of the  
Proposal :

Diversion of 3.609 Hectare of forest land in favour of Punjab PWD B&R for Widening of Ropar Abiana Nurpur Bedi Road from Km 0.510 to 4.10 Km (from Ropar Head Works to village lower Garhbagga), 8.15 to Km 9.15 (In village Tibba Tapprian) and Km 12.45 to Km 13.875 (from village Madhopur to village Abiana Kalan) under Rupnagar Forest Division & Distt Rupnagar (Punjab).

**UNDERTAKING FOR PAYMENT OF ADDITIONAL NET PRESENT  
VALUE OF FOREST AREA**


We, hereby, undertake to pay additional net present value (NPV) if so determined as per decision of the Hon'ble Supreme Court India.

Place : Rupnagar


Date:



Sub-Divisional Engineer,  
Provl Sub-Division,  
PWD B&R Br, Rupnagar,



Executive Engineer,  
Construction Division  
PWD B&R Br, Rupnagar,



Assistant Engineer,  
Provl Sub-Division, ,  
PWD B&R Br, Rupnagar

## **UNDERTAKING**

I, **Executive Engineer Construction Division Pb. PWD B&R Br, Rupnagar**

hereby, undertake to agree with the following conditions:-

1. This department will not change the legal status of forest land.
2. This department will not use the diverted forest land for any others purpose than as in the proposal.
3. This department will deposit the enhanced NPV amount if there is any increase in the NPV.
4. This department will not harm the adjoining forest and forest land and will try to protect the forest and forest land.
5. This department will not transfer the diverted forest land to any other agency without the permission of the Center Government under any circumstances.
6. This department will not change the layout plan of the diverted forest land without the approval of Government of India.
7. This department will not establish any labour camp on forest land.
8. This department will undertake comprehensive soil conservation measures at the project cost in consultation with the state Forest department.
9. This department/construction agency will provide the required fuel to the staff/labour so that they do not damage the nearest forest area.
10. This department will assist the state Government in conservation and preservation of flora and fauna of the area in accordance with the plan prepared by the Chief Wildlife Warden of the State.
11. The demarcation will be done by erecting fencing.
12. NOC of pollution board not required under Environment Protection Act 1986.

(II)


13. This department will dispose the garbage/unserviceable material as directed by the forest department and will not damage the forest area.
14. This department will agree to any other condition imposed by the forest department/Government of India.
15. This department will submit the annual self-compliance in respect of the above conditions to the State Government and to the concerned regional office of the ministry regularly.
16. If other rules etc are applicable on this land the necessary approval will be taken accordingly



Sub-Divisional Engineer,  
Provl Sub-Division,  
PWD B&R Br, Rupnagar



Executive Engineer,  
Construction Division  
PWD B&R Br, Rupnagar



Assistant Engineer,  
Provl Sub-Division  
PWD B&R Br, Rupnagar.

Countersigned by-

Divisional Forest Officer  
Rupnagar Forest Division,  
Rupnagar

## CHECK LIST NO. 13

### CERTIFICATE

It is certified that diversion of **3.609** Hec. of Forest land in favour of PWD B&R for to **widening of Ropar- Abiana- Nurpur Bedi Road from Km 0.510 to 4.10 Km (from Ropar Head Works to village lower Garhbagga), 8.15 to Km 9.15 (In village Tibba Tapprian) and Km 12.45 to Km 13.875 (from village Madhopur to village Abiana Kalan) under Rupnagar Forest Division & Distt Rupnagar (Punjab)** is neither a recognized State Highway/Expressway. Hence in item of provision of Ministry of Environment an Forest Act 2006 Notification, this project will that classified as a category "B" Project of the said notification. Hence here is no requirement to obtain the Environment clearance as per provision of the Environment (Project) Act 1986.



Sub-Divisional Engineer,  
Provl Sub-Division,  
PWD B&R Br, Rupnagar,



Executive Engineer,  
Construction Division  
PWD B&R Br, Rupnagar,



Assistant Engineer,  
Provl Sub-Division, ,  
PWD B&R Br, Rupnagar,

Countersigned by-

Divisional Forest Officer  
Rupnagar Forest Division,  
Rupnagar.

**FORM-1**

*(For Liner Projects)*

**GOVERNMENT OF PUNJAB.**

**OFFICE OF THE DISTRICT COLLECTOR, RUPNAGAR.**

No. 8676 /


Dated 19-7-2016 /


**TO WHOMSOEVER IT MAY CONCER**

In Compliance of the Ministry of Environment and Forest (MoEF) Governemnt of India's letter No. 11-9/98-FC (pt) dated 03.08.2009 wherein the MoEF issued guidelines on submission of evidence for having initiated and completed the process of settlement of rights under the schedule Tribes and Other Traditional Forest Dwellers (Recognition of Forest Rights) Act-2006 ('FRA', for Short) on the forest land proposed to be diverted for non forest purposes read with MoEF's letter dated 5<sup>th</sup> February 2013 wherein MoEF issued certain relaxation in respect of linear projects, it is certified that **2.154 Ha.** of forest land proposed to be diverted in favour of **Executive Engineer, Construction Divison, PWD B&R Branch, Rupnagar (Name of User Agency)** for **widening of Repar-Abiana-Nurpurbedi Road from 0.510 Km to 4.10 Km from Repar Head Works to Village lower Garhgabha under Rupnagar Forest Division, Distt Rupnagar in the State of Punjab.**

It is further certified that :-

- a) The complete process for identification & settlement of Rights under the FRA has been carried out in the entire **2.154 Hec.** forest area proposed for diversion.(Since there is no Schedule Tribes in State of Punjab as per Census 2011).
- b) The proposal does not involve recognized rights of primitive Tribal Groups and Pre-Agricultural Communities.

  
 Executive Engineer  
 Constn. Division PWD B & R  
 Rupnagar

  
 District Collector,  
 Rupnagar.  
**Deputy Commissioner,**  
**Rupnagar**

CERTIFICATE

OFFICE OF THE DEPUTY COMMISSIONER, RUPNAGAR


No. 8677 /


DATED 19-7-2016 /

It is certified that the Forest land measuring 2.154 Ha. located at Ropar-Abiana-Nurpurbedi Road from 0.510 Km to 4.10 Km from Ropar Head Works to Village lower Garhgabha proposed to be diverted in plantation which was notified as "Forest" less than 7 5 years prior to the 13th day of December 2005 and located Ropar-Abiana-Nurpurbedi Road from 0.510 Km to 4.10 Km from Ropar Head Works to Village lower Garhgabha under Rupnagar Forest Division, Rupnagar having no recorded population of Scheduled Tribes as per the census 2001 and the census 2011.

Place : Rupnagar.

Dated : 19/7/2016 /

  
Executive Engineer 18/7/16  
Constn. Division PWD B & R  
Rupnagar

  
District Collector,  
Rupnagar.  
**Deputy Commissioner,**  
Rupnagar

FORM-1

(For Liner Projects)

30

GOVERNMENT OF PUNJAB.  
OFFICE OF THE DISTRICT COLLECTOR, RUPNAGAR.

No. 8672 /


Dated 19-7-2016 /

TO WHOMSOEVER IT MAY CONCERN


In Compliance of the Ministry of Environment and Forest (MoEF) Government of India's letter No. 11-9/98-FC (pt) dated 03.08.2009 wherein the MoEF issued guidelines on submission of evidence for having initiated and completed the process of settlement of rights under the schedule Tribes and Other Traditional Forest Dwellers (Recognition of Forest Rights) Act-2006 ('FRA', for Short) on the forest land proposed to be diverted for non forest purposes read with MoEF's letter dated 5<sup>th</sup> February 2013 wherein MoEF issued certain relaxation in respect of linear projects, it is certified that **0.60 Ha.** of forest land proposed to be diverted in favour of **Executive Engineer, Construction Division, PWD B&R Branch, Rupnagar (Name of User Agency)** for **widening of Ropar-Abiana-Nurpurbedi Road from 8.15 Km to 9.15 Km (Total length 1.00 Kms) in village-Tibba Tapprian under Rupnagar Forest Division Distt Rupnagar in the State of Punjab.**

It is further certified that :-

- The complete process for identification & settlement of Rights under the FRA has been carried out in the entire **0.60 Hec.** forest area proposed for diversion. (Since there is no Schedule Tribes in State of Punjab as per Census 2011).
- The proposal does not involve recognized rights of primitive Tribal Groups and Pre-Agricultural Communities.

  
Executive Engineer  
Constn. Division PWD B & R

Rupnagar

  
District Collector,  
Rupnagar.

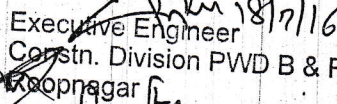
Deputy Commis  
Rupnagar


CERTIFICATEOFFICE OF THE DEPUTY COMMISSIONER, RUPNAGARNo. 8673 /DATED 19-7-2016 /

It is certified that the Forest land measuring 0.60 Ha. located at Ropar-Abiana-Nurpurbedi Road from 8.15 Km to 9.15 Km (Total length 1.00 Kms) in village-Tibba Tapprian proposed to be diverted in plantation which was notified as "Forest" less than 75 years prior to the 13th day of December 2005 and located Ropar-Abiana-Nurpurbedi Road from 8.15 Km to 9.15 Km (Total length 1.00 Kms) in village-Tibba Tapprian under Rupnagar Forest Division, Rupnagar having no recorded population of Scheduled Tribes as per the census 2001 and the census 2011.

Place : Rupnagar.

Dated : 19/7/2016

  
Executive Engineer  
Constn. Division PWD B & R  
Rupnagar

  
District Collector,  
Rupnagar.

**Deputy Commissioner,  
Rupnagar**

**FORM-1**

*(For Liner Projects)*

**GOVERNMENT OF PUNJAB.  
OFFICE OF THE DISTRICT COLLECTOR, RUPNAGAR.**

No. 8674 /

Dated 19-7-2016 /

**TO WHOMSOEVER IT MAY CONCER**

In Compliance of the Ministry of Environment and Forest (MoEF) Governemnt of India's letter No. 11-9/98-FC (pt) dated 03.08.2009 wherein the MoEF issued guidelines on submission of evidence for having initiated and completed the process of settlement of rights under the schedule Tribes and Other Traditional Forest Dwellers (Recognition of Forest Rights) Act-2006 ('FRA', for Short) on the forest land proposed to be diverted for non forest purposes read with MoEF's letter dated 5<sup>th</sup> February 2013 wherein MoEF issued certain relaxation in respect of linear projects, it is certified that **0.855 Ha.** of forest land proposed to be diverted in favour of **Executive Engineer, Construction Divison, PWD B&R Branch, Rupnagar (Name of User Agency)** for widening of Ropar-Abiana- Nurpur Bedi Road from Km. 12.45 to Km.13.875, total length 1.425 Kms in Village-Madhapur to Abiana Kalan under Rupnagar Forest Division Distt. Rupnagar, Punjab (Under CRF Scheme) in the State of Punjab.

It is further certified that :-

- a) The complete process for identification & settlement of Rights under the FRA has been carried out in the entire **0.855 Hec.** forest area proposed for diversion.(Since there is no Schedule Tribes in State of Punjab as per Census 2011).
- b) The proposal does not involve recognized rights of primitive Tribal Groups and Pre-Agricultural Communities.

*[Signature]*  
 Executive Engineer  
 Constn. Division PWD B & R  
 Rupnagar  
*[Initials]*

*[Signature]*  
 District Collector,  
 Rupnagar.  
 Deputy Commissioner,  
 Rupnagar

Full Title of the Proposal :	Diversion of 3.609 Hectare of forest land in favour of Punjab PWD B&R for Widening of Ropar Abiana Nurpur Bedi Road from Km 0.510 to 4.10 Km (from Ropar Head Works to village lower Garhbagga), 8.15 to Km 9.15 (In village Tibba Tapprian) and Km 12.45 to Km 13.875 (from village Madhopur to village Abiana Kalan) under Rupnagar Forest Division & Distt Rupnagar (Punjab).
------------------------------	--

## **CHECK LIST SERIAL NUMBER : 21**

### **APPROVAL OF THE PROJECT**

It is certificate that the work of diversion of **3.609 Hec.** of Forest land in favour of PWD B&R for **Widening of Ropar- Abiana- Nurpur Bedi Road** from Km 0.510 to 4.10 Km (from Ropar Head Works to village lower Garhbagga), 8.15 to Km 9.15 (In village Tibba Tapprian) and Km 12.45 to Km 13.875 (from village Madhopur to village Abiana Kalan) under **Rupnagar Forest Division & Distt Rupnagar (Punjab)** has been approved by the Govt of Punjab (copy enclosed).



Sub-Divisional Engineer,  
Provl Sub-Division,  
PWD B&R Br, Rupnagar



Executive Engineer,  
Construction Division  
PWD B&R Br, Rupnagar



Assistant Engineer,  
Provl Sub-Division, ,  
PWD B&R Br, Rupnagar.

Countersigned by-

Divisional Forest Officer  
Rupnagar Forest Division,  
Rupnagar.

Full Title of the Proposal :	Diversion of 3.609 Hectare of forest land in favour of Punjab PWD B&R for Widening of Ropar Abiana Nurpur Bedi Road from Km 0.510 to 4.10 Km (from Ropar Head Works to village lower Garhbagga), 8.15 to Km 9.15 (In village Tibba Tapprian) and Km 12.45 to Km 13.875 (from village Madhopur to village Abiana Kalan) under Rupnagar Forest Division & Distt Rupnagar (Punjab).
------------------------------	--

## **CHECK LIST SERIAL NUMBER : 22**

It is certified that **3.609 Hec.** Forest land is required for **diversion of 3.609 Hectare of forest land in favour of Punjab PWD B&R for Widening of Ropar- Abiana- Nurpur Bedi Road from Km 0.510 to 4.10 Km (from Ropar Head Works to village lower Garhbagga), 8.15 to Km 9.15 (In village Tibba Tapprian) and Km 12.45 to Km 13.875 (from village Madhopur to village Abiana Kalan) under Rupnagar Forest Division & Distt Rupnagar (Punjab).** The owner of this land is Punjab State. Hence NOC regarding land is not required in this case..



Sub-Divisional Engineer,  
Provl Sub-Division,  
PWD B&R Br, Rupnagar



Executive Engineer,  
Construction Division  
PWD B&R Br, Rupnagar



Assistant Engineer,  
Provl Sub-Division,  
PWD B&R Br, Rupnagar.

Countersigned by-


Divisional Forest Officer  
Rupnagar Forest Division,  
Rupnagar.


Full Title of the Proposal :	Diversion of 3.609 Hectare of forest land in favour of Punjab PWD B&R for Widening of Ropar Abiana Nurpur Bedi Road from Km 0.510 to 4.10 Km (from Ropar Head Works to village lower Garhbagga), 8.15 to Km 9.15 (In village Tibba Tapprian) and Km 12.45 to Km 13.875 (from village Madhopur to village Abiana Kalan) under Rupnagar Forest Division & Distt Rupnagar (Punjab).
------------------------------	--

## **CHECK LIST SERIAL NUMBER : 23**

It is certified that 3.609 Hec. forest land is required for widening of Ropar-Abiana- Nurpur Bedi Road from Km 0.510 to 4.10 Km (from Ropar Head Works to village lower Garhbagga), 8.15 to Km 9.15 (In village Tibba Tapprian) and Km 12.45 to Km 13.875 (from village Madhopur to village Abiana Kalan) under Rupnagar Forest Division & Distt Rupnagar (Punjab).The following information is being provided in format from:-

a	Length and width of road /railway line/canals/transaction line passing through forest and non-forest area.	The total length of this road from Ropar to Abaina, Nurpur Bedi is 26.148 Km out of which road from Km 0.510 to 4.10 Km (from Ropar Head Works to village lower Garhbagga), 8.15 to Km 9.15 (In village Tibba Tapprian) and Km 12.45 to Km 13.875 (from village Madhopur to village Abiana Kalan) proposed for widening under Rupnagar Forest Division & Distt Rupnagar (Punjab)
b	In case of expansion of the already existing road/railway line/canal liner, plan clearly showing in district colours the already existing width of the proposed road /railway line/canal to be expanded and the remaining width of the protect forest strip which would be left after expansion.	N.A.

  
Sub-Divisional Engineer,  
Provl Sub-Division,  
PWD B&R Br, Rupnagar

  
Executive Engineer,  
Construction Division  
PWD B&R Br, Rupnagar

  
Assistant Engineer

  
Assistant Engineer

Full Title of the  
Proposal :

Diversion of 3.609 Hectare of forest land in favour of Punjab PWD B&R for Widening of Ropar Abiana Nurpur Bedi Road from Km 0.510 to 4.10 Km (from Ropar Head Works to village lower Garhbagga), 8.15 to Km 9.15 (In village Tibba Tapprian) and Km 12.45 to Km 13.875 (from village Madhopur to village Abiana Kalan) under Rupnagar Forest Division & Distt Rupnagar (Punjab).

## CHECK LIST SERIAL NUMBER: 27

### Environment Protection Act 1986 clearance

It is certified that widening of Ropar- Abiana- Nurpur Bedi Road from Km 0.510 to 4.10 Km (from Ropar Head Works to village lower Garhbagga), 8.15 to Km 9.15 (In village Tibba Tapprian) and Km 12.45 to Km 13.875 (from village Madhopur to village Abiana Kalan) under Rupnagar Forest Division & Distt Rupnagar (Punjab) is neither a recognized state Highway/expressway. Hence in terms of provisions of Ministry of Environment and forest act 2006 Notification; this project will get classified as a category "B" project of the said Notification. Hence here is no requirement to obtain the Environment clearance as per provision of Environment (Project) Act 1986.



Sub-Divisional Engineer,  
Provl Sub-Division,  
PWD B&R Br, Rupnagar



Assistant Engineer,  
Provl Sub-Division, ,  
PWD B&R Br, Rupnagar.



Executive Engineer,  
Construction Division  
PWD B&R Br, Rupnagar

Countersigned by-

Divisional forest officer,  
Rupnagar Forest Division.  
Rupnagar.

Full Title of the Proposal :	Diversion of 3.609 Hectare of forest land in favour of Punjab PWD B&R for Widening of Ropar Abiana Nurpur Bedi Road from Km 0.510 to 4.10 Km (from Ropar Head Works to village lower Garhbagga), 8.15 to Km 9.15 (In village Tibba Tapprian) and Km 12.45 to Km 13.875 (from village Madhopur to village Abiana Kalan) under Rupnagar Forest Division & Distt Rupnagar (Punjab).
------------------------------	--

## **CHECK LIST SERIAL NUMBER : 28**

### **NOC of the State Pollution Board clearance**

It is certified that widening of Ropar- Abiana- Nurpur Bedi Road from Km 0.510 to 4.10 Km (from Ropar Head Works to village lower Garhbagga), 8.15 to Km 9.15 (In village Tibba Tapprian) and Km 12.45 to Km 13.875 (from village Madhopur to village Abiana Kalan) under Rupnagar Forest Division & Distt Rupnagar (Punjab). Hence here is no requirement to obtain the NOC of the State Pollution Board.



Sub-Divisional Engineer,  
Provl Sub-Division,,  
PWD B&R Br, Rupnagar



Executive Engineer,  
Construction Division  
PWD B&R Br, Rupnagar



Assistant Engineer,  
Provl Sub-Division,,  
PWD B&R Br, Rupnagar.

Countersigned by-

Divisional Forest Officer  
Rupnagar Forest Division,  
Rupnagar.

Full Title of the Proposal :	Diversion of 3.609 Hectare of forest land in favour of Punjab PWD B&R for Widening of Ropar Abiana Nurpur Bedi Road from Km 0.510 to 4.10 Km (from Ropar Head Works to village lower Garhbagga), 8.15 to Km 9.15 (In village Tibba Tapprian) and Km 12.45 to Km 13.875 (from village Madhopur to village Abiana Kalan) under Rupnagar Forest Division & Distt Rupnagar (Punjab).
------------------------------	--

## **CHECK LIST SERIAL NUMBER : 30**

### **Rehabilitation of the project affected persons**

It is certified widening of Ropar- Abiana- Nurpur Bedi Road from Km 0.510 to 4.10 Km (from Ropar Head Works to village lower Garhbagga), 8.15 to Km 9.15 (In village Tibba Tapprian) and Km 12.45 to Km 13.875 (from village Madhopur to village Abiana Kalan) under Rupnagar Forest Division & Distt Rupnagar (Punjab). Hence no person will be affected in this project and not needs any kind of Rehabilitation of the affected persons.



Sub-Divisional Engineer,  
Provl Sub-Division,  
PWD B&R Br, Rupnagar



Executive Engineer,  
Construction Division  
PWD B&R Br, Rupnagar



Assistant Engineer,  
Provl Sub-Division, ,  
PWD B&R Br, Rupnagar.

Countersigned by-


Divisional Forest Officer  
Rupnagar Forest Division,  
Rupnagar


## CERTIFICATE


1. Certified that no more forest area other than as shown in the proposal (i.e. 3.609 Hec.) will be diverted for non - forestry purpose .
2. Certified that legal status of the land involved in the project will not be changed without approval as granted under Forest Conservation Act ,1980 .
3. Certified that the funds would be made available by **Executive Engineer Construction Division Pb. PWD B&R Br, Rupnagar** for compensatory afforestation , plantation and its maintenance etc. as stipulated by the Govt. of India .
4. Certified that the forest area diverted for the non- forestry purpose in this case is minimum possible and unavoidable.
5. Certified that Executive Engineer Construction Division Pb. PWD B&R Br, Rupnagar have agreed to pay the cost of compensatory planting of trees on the site proposed by Divisional Forest Officer, Rupnagar and net present value of diverted forest land for Widening of Ropar Abiana Nurpur Bedi Road from Km 0.510 to 4.10 Km (from Ropar Head Works to village lower Garhbagga), 8.15 to Km 9.15 (In village Tibba Tapprian) and Km 12.45 to Km 13.875 (from village Madhopur to village Abiana Kalan) under Rupnagar Forest Division & Distt Rupnagar (Punjab) as per forest department rules and regulations.
6. Certified that we will agree to bear the cost incurred for the forestation in the double area of deforested as claimed by the Forest Department according to their scheme.

Place : Rupnagar

Dated :

  
Sub-Divisional Engineer,  
Provl Sub-Division, ,  
PWD B&R Br, Rupnagar,

  
Assistant Engineer,  
Provl Sub-Division, ,  
PWD B&R Br, Rupnagar,

  
Executive Engineer,  
Construction Division  
PWD B&R Br, Rupnagar,

Countersigned by


Divisional Forest Officer,  
Rupnagar Forest Division,  
Rupnagar.

**UNDERTAKING FOR THE PAYMENT OF APPLICATION  
PROCESSING FEES / MARKING FEES OF TREES**


I, Executive Engineer Construction Division Pb. PWD B&R Br, Rupnagar hereby, undertake to pay the entire amount for compensatory afforestation in lieu of **3.609 Hec.** of forest area diverted for construction of road to **widening of Ropar- Abiana- Nurpur Bedi Road from Km 0.510 to 4.10 Km (from Ropar Head Works to village lower Garhbagga), 8.15 to Km 9.15 (In village Tibba Tapprian) and Km 12.45 to Km 13.875 (from village Madhopur to village Abiana Kalan) under Rupnagar Forest Division & Distt Rupnagar (Punjab).** I, hereby, undertake to pay the entire amount of application processing fees / marking fees of trees of the above forest land.



Sub-Divisional Engineer,  
Provl Sub-Division, ,  
PWD B&R Br, Rupnagar,



Executive Engineer,  
Construction Division  
PWD B&R Br, Rupnagar,



Assistant Engineer,  
Provl Sub-Division, ,  
PWD B&R Br, Rupnagar,

Dated: \_\_\_\_\_.

Place: Rupnagar


Countersigned by-


Divisional Forest Officer  
Rupnagar Forest Division,  
Rupnagar


## UNDER TAKING

I, Executive Engineer, Const. Division, PWD B&R Br., Rupnagar will agree to bear the cost incurred for the Application processing charges of Case, Cost of compensatory afforestation in the double area of degraded forest, Avenue Planting Charges, NPV (Net Present Value) of diverted forest land, Marking fee of trees involved in this proposal, royalty amount of involved trees and penalty (if imposed) as claimed by the Punjab Forest Department/ MOEF, G.O.I. according to their scheme from time to time. In case the rates of Compensatory & Net Present Value (NPV) are revised upwards, the additional/differential amount shall be paid by the User Agency.

Dated : \_\_\_\_\_  
Place : Rupnagar

  
Sub-Divisional Engineer,  
Provl Sub-Division,  
PWD B&R Br, Rupnagar,

  
Assistant Engineer,  
Provl Sub-Division, ,  
PWD B&R Br, Rupnagar,

  
Executive Engineer,  
Construction Division  
PWD B&R Br, Rupnagar,

Countersigned by

Divisional Forest Officer,  
Rupnagar Forest Division,  
Rupnagar.

## CERTIFICATE


It is certified that 3.609 Hec. of Forest land is required for widening of Ropar- Abiana- Nurpur Bedi Road from Km 0.510 to 4.10 Km (from Ropar Head Works to village lower Garhbagga), 8.15 to Km 9.15 and Km 12.45 to Km 13.875 (from village Madhopur to village Abiana Kalan) (In village Tibba Tapprian) in PIDB Scheme Punjab Govt. has given approval for this work vide C.E ( North), PWD B&R, Patiala vide their letter No. 1346-1365 date 23-07-2015 ( copy attached) under Rupnagar Forest Division & Distt Rupnagar (Punjab) .So NOC of other department is not required in this proposal.



Sub-Divisional Engineer,  
Provl Sub-Division,  
PWD B&R Br, Rupnagar,



Executive Engineer,  
Construction Division  
PWD B&R Br, Rupnagar,



Assistant Engineer,  
Provl Sub-Division, ,  
PWD B&R Br, Rupnagar


## AFFIDAVIT

I, Executive Engineer, Construction Division, PED B&R Br Rupnagar do hereby solemnly affirm and declare as under:-

1. That I am authorized signatory of Punjab Public Works B&R Br. Rupnagar.
2. Certified that the funds would be made available by Executive Engineer, Construction Division, PWD B&R Br Rupnagar for Application processing charges of case, Processing fee @ Rs. 50/- ( Fifty) per sqm under the " Greening Punjab Mission Fund " Marking fee of trees involved in this proposal, Avenue planting charges , net Present value of diverted forest land, Cost of compensatory afforestation in the double are area of degraded forest, plantation & its maintenance etc. and penalty ( if imposed ) as claimed by the Punjab Forest Department/MOEF, G.O.I according to their scheme from time to time. In case the rates of Compensatory & Net Present Value (NPV) are revised upwards, the additional/differential amount shall be paid by the Executive Engineer, Construction Division, PWD B&R Br. Rupnagar.


Place: Rupnagar

Dated:

  
Executive Engineer,  
Construction Division,  
PWD B&R Br. Rupnagar.

### VERIFICATION:-

It is verified that the contents of my above statement are true and correct to the best of my knowledge and nothing has been concealed therein.

  
Executive Engineer,  
Construction Division,  
PWD B&R Br. Rupnagar