




- 101 -

1.CERTIFICATE FOR PAYMENT OF NPV

I hereby undertake to pay the Cost of Net Present Value of Forest land to be diverted for as per State and Central Government orders and also Hon'ble Supreme Courts' decision in this regard at a later dates. We also undertake to pay additional amount if any due to escalation or any other charges at later dates as per the demand raised by the forest department authorities.



Executive Engineer,
(PR) Division, Kothagudem.



Superintending Engineer
(PR) Circle, Khammam.


Countersigned

Engineer-in-Chief,
Panchayat Raj, Hyderabad.

2. CERTIFICATE FOR PAYMENT OF Addl. NPV

I hereby undertake to pay the Cost of Addl. NPV of Forest land to be diverted for as per State and Central Government orders and also Hon'ble Supreme Courts' decision in this regard at a later date. We also undertake to pay additional amount if any due to escalation or any other charges at later dates as per the demand raised by the forest department authorities.



Executive Engineer,
(PR) Division, Kothagudem.



Superintending Engineer
(PR) Circle, Khammam.

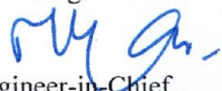
Countersigned

Engineer-in-Chief,
Panchayat Raj, Hyderabad.

3. CERTIFICATE FOR BARE MINIMUM

This is to certify that the forest land required is bare minimum area for the purpose and there will be no further requirement of additional area. We as User Agency also certify that we will not shift to any area other than the area as mentioned in the proposal. We also certify that no suitable private or Government non forest land is available at the site required for reasons as mentioned in the proposal.

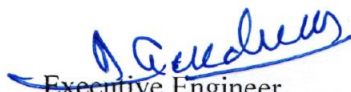

Executive Engineer,
(PR) Division, Kothagudem.



Superintending Engineer
(PR) Circle, Khammam.


Countersigned

Engineer-in-Chief,
Panchayat Raj, Hyderabad.

4.CERTIFICATE FOR COMPENSATORY AFFORESTATION

I hereby certify that I am willing to bear the cost of raising and maintenance of Compensatory Afforestation in non forest CA land equivalent to the extent of forest land proposed for diversion as per the scheme prepared by the Forest Department. We also undertake to pay additional amount , if any, due to escalation or revision of CA scheme as and when demanded by Forest Department.


Executive Engineer,
(PR)Division, Kothagudem.



Superintending Engineer
(PR) Circle,Khammam.


Countersigned

Engineer-in-Chief,
Panchayat Raj,Hyderabad.

-121-


STATEMENT SHOWING THE FOREST AREA REQUIRED FOR DIVERSION.

Sl.No	Stretch	Length in Km	Width in Mtrs	Area required in Ha
1	Km 2/600 to 2/910	0.310	10.00	0.31
2	Km 3/940 to 6/200	2.260	10.00	2.26
	Total forest area required			2.57 Ha.


Executive Engineer,
(PR) Division, Kothagudem.


Superintending Engineer
(PR) Circle, Khammam.


Countersigned



Engineer-in-Chief,
Panchayat Raj, Hyderabad.

123-


AREA STATEMENT

Sl. No	Stretch	Length in Km	Width in Mtrs	Area required in Ha
1	Km 2/600 to 2/910	0.310	10.00	0.31
2	Km 3/940 to 6/200	2.260	10.00	2.26
	Total forest area required			2.57 Ha.


Executive Engineer,
(PR) Division, Kothagudem.


Superintending Engineer
(PR) Circle, Khammam.

Countersigned


Engineer-in-Chief,
Panchayat Raj, Hyderabad.

AREA & FOREST DETAILS STATEMENT IN KOTHAGUDEM DIVISION, KHAMMAM DIST.


Set	Range	Section	Beat	Block/Name of the RF	Compt. No	Structure type	STRETCH	Length in 'm'	Width in 'm'	Area in 'Ha'
1	Yellandu	Yellandu	'Puballi, Kommugudem	Yellandu	47, 49	Road work	R/F R&B Road to Dharmapuram via Mondithogu of Yellandu mandal	310.000	10.00	0.310
								2260.00	10.00	2.260
										2.570


[Signature]
Executive Engineer,
(PR) Division, Kothagudem


[Signature]
Superintending Engineer,
(PR) Circle, Khammam.

Countersigned
[Signature]
Engineer-in-Chief,
Panchayat Raj, Hyderabad.

DETAILS OF SURVEY INSTRUMENTS USED				
S.No	Name of the Agency	Instruments used	Persons involved	Period of Survey
1	M/s DGPS Survey.in,Hyderabad	1.DGPS make:Trimble SPS985 GNSS,R6	Survey Team Lead By Mr. DUVULURI RAVI	17.12.2015
		2.Survey Method: RTK BY OMNISTAR HP/XP		


Executive Engineer,
(PR) Division, Kothgudem.


Superintending Engineer,
(PR) Circle, Khammam.

Countersigned

Engineer-in-Chief,
Panchayat Raj, Hyderabad.

128-