



Letter No. 15071/OMC/F&E/2021
05th October, 2021

To

The Divisional Forest Officer,
Keonjhar Forest Division,
Keonjhar

Sub.: Proposal for diversion of 22.697 ha of forest land within the Jilling-Langalota Iron Ore Mines of OMC Ltd.

Ref: Letter No. 6159/Mining-15/2021 dt. 13.09.2021 by DFO, Keonjhar.

Sir

The point wise compliance to the observation raised by DFO, Keonjhar pertaining to diversion of 22.697 ha of forest land in Jilling-Langalota Iron Ore Mines of OMC Ltd. is given as under:

Sl. No.	Observation by DFO, Keonjhar	Compliance by OMC
Undertakings/Certificates to be furnished		
1	Payment towards NPV & Additional NPV, if so determined as per final decision of Hon'ble Supreme Court of India.	OMC has submitted an undertaking at Sl. No. 4 of the Annexure-XXI appended in the DP to bear the cost of NPV of the forest land diverted and incase the rate is enhanced upwards the differential amount shall also be paid by OMC.
2	Pending Court Matters, if any.	No court matter is pending after taking over Jilling-Langalota Iron Ore Mines of OMC Ltd.
3	The non-forest area mentioned in the Form-A is 433.34 ha involved in the mining lease. Please clarify the same.	Jilling Langalota Iron Ore Mines over 456.037 ha comprises 392.289 ha of forest land and 63.748 ha of non-forest land. Out of total 392.289 ha of forest land, Stage-I FC has been granted over 342.602 ha of forest land and 26.99 ha of forest land has been occupied by South Eastern Railway. Therefore, Forest Diversion Proposal has been applied for balance 22.697 ha of forest land. In Column A.1 of the Form-A, the non-forest land required for the project is taking automatically 433.34 ha due to inbuilt calibrated formula after deducting 22.697 ha of applied forest area from the total ML area of 456.037 ha. But the required non-forest land over 63.748 ha has been mentioned by OMC in the Column B.2 of the Form-A.

THE Odisha Mining Corporation Ltd.

(A Gold Category State PSU)

Registered Office : OMC House, Bhubaneswar -751001, India

Tel : 0674-2377400/2377401, Fax: 0674-2396889, www.omcltd.com

CIN : U131000R1956SGC000313

4	Certify copy of land schedule of the proposed Sabik Kissam forest land by the Tahasildar, Barbil should be enclosed in the DP.	The certified copy of land schedule by Tahasildar, Barbil pertaining to Jilling-Langalota Iron Ore Mines is enclosed as Annexure-IX in the DP which includes the proposed Sabik Kissam Forest land.
5	The signature of Joint Director of Mines, Joda in Annexure No. XXII is wanting. Please provide the same.	Annexure-XXII regarding utilization of non-forest land has been authenticated by Joint Director of Mines, Joda and the same is enclosed in the DP.
6	The CA land identified on the Uperchabari in Kalahandi District, but in plate No. X in content it is mentioned the village name Peturu under Koraput District. Please clarify the same.	<p>CA land over 22.697 ha was identified in Uperchabari village under Thuamul Rampur, Tahasil of Kalahandi District. But, due to FRA issue, OMC requested Collector, Koraput for identification and allotment of alternate non-forest Govt. land for CA.</p> <p>The site for Compensatory Afforestation has been identified in village Peturu under Pottangi Tahasil in Semiliguda Range of Koraput Forest Division over 22.697 ha and has been jointly verified by the Tahasildar, Pottangi, Revenue Inspector, Sunki, Range Officer, Semiliguda and Forest Section Officer, Sunki. Collector, Koraput vide letter No. 2366/XXVI-349/2021 dt 06.08.2021 asked Tahasildar Pottangi to process the proposal for allotment of non-forest Govt. land for raising CA in favour of Jilling-Langalota Iron Ore Mines of OMC.</p> <p>The CA prepared and forwarded by DFO, Koraput is enclosed as Annexure-XIV in the DP for consideration.</p>
7	Sabik Kissam forest land mentioned in the DRP in page- 3 is 29.144 ha whereas, you have proposed 22.697 ha of Sabik Kissam forest land, please clarify the same.	The total Sabik kissam forest land involved in the DP is 29.185 ha. Out of which 6.488 ha has been acquired by South Eastern Railways. Therefore, OMC applied diversion of for balance 22.697 ha of Sabik Kissam forest land coming within Jilling Lanagalota Iron Ore ML of OMC Ltd.
8	The complete compliance report of the condition of Stage-II approval under issued in favour of ex-lessee i.e. M/s Essel Mining & Ind. Ltd, should be appended in the DP.	The complete compliance of the conditions stipulated under Stage-II approval issued in favour of ex-lessee i.e. M/s Essel Mining & Ind. Ltd is enclosed as Annexure-I .
9	The details land schedule of forest land (plot wise area) acquired by D.B. Railway project should be provided.	The detail land schedule of forest land (plot wise area) acquired by Daitari-Banspani Railway project is enclosed as Annexure-II .
10	In plate- vii (safety zone plan) mentioned the area of SZ is 3.304 ha whereas it is mentioned in the plate No.	In Plate No. VII (Safety Zone Plan), the area of Safety Zone mentioned in Sabik Kissam Forest (Forest as on 25.10.1980) is 3.304 ha

	v (proposed land use) is 2.841 ha, please clarify the same.	which includes 0.463 ha of Railway occupied area whereas in Plate-V in proposed land use plan, the area mentioned is 2.841 ha excluding South Eastern Railway occupied area. A detailed break-up has been provided in the Safety Zone Plan.
11	Plate- II- Category wise total forest land involved in the ML has not shown in the DGPS survey map. Also, the Geo reference of the proposed forest land applied for diversion has not reflected in DGPS survey map. The authenticated DGPS survey map showing the proposed forest land should be appended in the DP.	The DGPS surveyed map over 22.697 ha of proposed forest land issued by ORSAC and authenticated by Forest, Revenue and Mining Officials is enclosed as Plate-I . Category wise forest land has also been mentioned in the DGPS survey map.
Authenticated Maps and documents to be furnished		
1	SOI Topo Sheet (1:50000) showing forest land required for diversion and boundary of adjoining forest land.	SOI Topo Sheet (1:50000) showing forest land required for diversion and boundary of adjoining forest land authenticated by Forest, Revenue and Mining officials is enclosed as Plate-I in the DP.
2	Original Lease plan.	Original lease plan authenticated by Forest, Revenue and Mining officials is enclosed as Plate-II in the DP.
3	Proposed land use plan in respect of applied forest land.	Proposed land use plan in respect of applied forest land over 22.697 ha, authenticated by Forest, Revenue and Mining officials is enclosed as Plate-V in the DP.
4	DGPS map showing patch wise DGPS coordinates of the forest land under different category involved in the mining lease proposed for diversion and DGPS coordinates of all patches of forest land involved in the ML.	DGPS map showing patch wise DGPS coordinates of the forest land under different category involved in the mining lease proposed for diversion and DGPS coordinates of all patches of forest land involved in the ML issued by ORSAC and authenticated by Forest, Revenue and Mining officials is enclosed as Plate-IX in the DP.
5	Cost benefit analysis of the project.	The cost benefit Analysis is enclosed as Annexure-XII in the DP.
6	Details of approvals obtained/ sought for under the Act in respect of the project.	The approvals obtained under various Act has been appended to the DP. The details are given as under: 1. Mining Plan alongwith progressive mine closure plan approved by IBM vide letter no. MP/A/37-ORI/BHU/2020-21/2320 dt. 19.03. 2021 (Annexure-XI of the DP). 2. Stage-II FC over 342.602 ha has been granted by MoEF vide letter dt. 08.10.2014 which has been vested on OMC (Annexure-1/C of the DP)

		<p>3. EC has been granted by MoEF vide letter no. J-11015/959/2007-IA-II (M) dt. 07.06.2012 for production of 6.28 MTPA Iron Ore which has been vested on OMC (Annexure-1/B of the DP).</p> <p>4. ToR has been granted by MoEF & CC vide letter no. IA-J-11015/34/2021-IA-II (M) dt. 04.08.2021 for production of 10 MTPA of Iron Ore (Annexure-XVIII of the DP)</p> <p>5. Consent to Establish has been granted by OSPCB vide letter no. 7579/IND-II-NOC-5189 (pt.) dt. 09.08.2018 and Consent to Operate has been granted vide letter no. 2110/IND-I-CON-248 dt. 26.02.2019 (Annexure-XIX of the DP).</p>
7	Check list in the prescribed format along with specific information.	Check list in the prescribed format along with specific information is enclosed in the DP from Page No. i to xvii .
8	Status of settlement of rights under the Forest Right Act, 2006 of forest land proposed for diversion should be submitted.	OMC has requested Collector, Keonjhar for issuance of Certificate under FRA, 2006 which is under scrutiny by Collector, Keonjhar.
9	The details land schedule of the proposed area should be appended in the diversion proposal duly authenticated by the concerned Tahasildar & Range Officer & User Agency.	The detail land schedule of the proposed area authenticated by the Tahasildar, Barbil & Range Officer, Champua & Authorized Signatory of OMC is enclosed as Annexure-III .
10	Whether the proposed forest land is a part of National Park, Wildlife Sanctuary, Biosphere Reserve, Tiger Reserve, Elephant Corridor etc.	The proposed forest area 22.697 ha is not a part of any National Park, Wildlife Sanctuary, Biosphere Reserve, Tiger Reserve, Elephant Corridor etc.
11	Whether any protected archeological/heritage site/defense establishment or any other important monument is located in the area. If so, the details thereof with NOC from competent authority, if required.	There is no protected archeological/heritage site/defense establishment or any other important monument in the proposed forest land.

It is requested to kindly consider the above compliance and recommend to higher quarter for further processing of Forest Diversion Proposal.

Encls. as above.

Yours faithfully,



(Dr Suman Krishna Sit)
General Manager (Geo)
Authorized Signatory

Compliance the conditions stipulated in the grant order of Stage-II FC over 342.602 ha. of forest land vide F. No. 8-49/98-FC (Pt.) dt. 08.10.2014 pertaining to Jilling Langalota Iron Ore Mines of OMC Ltd.

Sl. No.	Observation raised	Compliance
(i)	Legal status of the diverted forest land shall remain unchanged;	OMC will persue the matter with the State Forest Dept. to keep the legal status of forest land remain unchanged. An undertaking by OMC in this regard is given at Sl. No. 1 of Annexure-I .
(ii)	State Government shall raise and maintain from funds realized from the user agency compensatory afforestation over the 46.0818 ha. non-forest land equal in extent to the virgin forest land being diverted during the 2 nd renewal of mining lease transferred and mutated in favour of the State Forest Department;	State Govt. has raised and maintained the compensatory afforestation over the 46.0818 ha of non-forest land by utilizing the funds deposited by ex-lessee. The non-forest land has been transferred and mutated in favour of State Forest Dept.
(iii)	State Government shall create and maintain penal compensatory afforestation over the degraded forest land double in extent to forest land used in violation (i.e. 2x11.0477 = 22.0954 ha.) from funds already realized from the user agency;	State Govt. has raised and maintained the penal compensatory afforestation over the 22.0954 ha of degraded forest land by utilizing the funds deposited by ex-lessee.
(iv)	Following activities shall be undertaken by the user agency at the project cost:	
	(a) Implementation of scheme containing appropriate mitigative measures to minimize soil erosion and choking of streams duly approved by the Regional Chief Conservator of Forests, Rourkela Circle;	Scheme on appropriate mitigative measures to minimize soil erosion and choking of streams approved by RCCF, Rourkela will be implemented by OMC. An undertaking is submitted by OMC at Sl. No. 2 of Annexure-I to implement the scheme at the cost approved by RCCF, Rourkela.
	(b) Planting of adequate drought hardy plant species and sowing of seeds in the appropriate area within the mining lease as per the scheme duly approved by the Regional Chief Conservator of Forests, Rourkela Circle to arrest soil erosion;	The scheme on Planting of adequate drought hardy plant species and sowing of seeds in the appropriate area within the mining lease will be implemented by OMC. An undertaking is submitted by OMC at Sl. No. 3 of Annexure-I to implement the scheme at the cost approved by RCCF, Rourkela.
	(c) Construction of check dams, retention /toe walls as per the scheme duly approved by the Regional Chief Conservator of Forests, Rourkela Circle to arrest	The scheme on Construction of check dams, retention /toe walls will be implemented by OMC. An undertaking is submitted by OMC at Sl. No. 4 of Annexure-I to implement the scheme at the cost approved by RCCF,

	sliding down of the excavated material along the contour;	Rourkela.
	(d) Stabilize the overburden dumps by appropriate grading/benching as per the scheme duly approved by the Regional Chief Conservator of Forests, Rourkela Circle so as to ensure that that angles of repose at any given place is less than 28°; and	The scheme to Stabilize the overburden dumps by appropriate grading/benching, approved by the Regional Chief Conservator of Forests, Rourkela will be implemented by OMC. An undertaking is submitted by OMC at Sl. No. 5 of Annexure-I to implement the scheme at the cost approved by RCCF, Rourkela.
	(e) Strict adherence to the prescribed top soil management as per the scheme duly approved by the Regional Chief Conservator of Forests, Rourkela Circle.	The prescription of the scheme on top soil management will be implemented. An undertaking is submitted by OMC at Sl. No. 6 of Annexure-I to implement the scheme at the cost approved by RCCF, Rourkela.
(v)	The State Government shall realise from the user agency the additional amount of NPV, if so determined, as per the final decision of the Hon'ble Supreme Court of India and transfer the same to Ad-hoc CAMPA under intimation to this Ministry;	OMC has submitted an undertaking at Sl. No. 7 of Annexure-I to deposit the additional amount of NPV, if so determined, as per the final decision of the Hon'ble Supreme Court of India and transfer the same to Ad-hoc CAMPA under intimation to this Ministry.
(vi)	The User Agency shall obtain the Environment Clearance as per the provisions of the Environmental (Protection) Act, 1986, if required;	Environment Clearance has been granted by MoEF & CC vide letter no. J-11015/959/2007-IA.II (M) dt. 07.06.2012 for production of 6.28 MTPA of Iron Ore. The same has been transferred to OMC vide vesting order. Copy of the EC grant order is enclosed as Annexure-III .
(vii)	State Forest Department shall undertake fencing, protection and afforestation of the safety zone area (7.5 meter strip all along the outer boundary of the area identified to undertake mining), from funds realised from the user agency;	State Forest Department has undertaken fencing, protection and afforestation of the safety zone area (7.5 meter strip all along the outer boundary of the area identified to undertake mining), from funds realised from the ex-lessee.
(viii)	The period of diversion of the said forest land under this approval shall be for a period co-terminus with the period of the mining lease to be renewed under the Mines and Minerals (Development and Regulation) Act, 1957, or Rules framed there under, subject to a maximum period of 20 years. This approval shall be valid subject to possession of a valid mining lease in accordance with the provisions of the Mines and Minerals (Development and Regulation) Act,	Mining Lease has been granted by Steel & Mines Dept. vide order No. 358/SM dt. 12.01.2021 in respect of Jilling-Langalota Iron Ore Mines over an area of 456.100 ha (as per DGPS)/456.037 ha (as per RoR). Mining Lease deed has been executed on dt. 11.01.2021 with validity upto 10.01.2031. Copy of grant order and executed lease deed is enclosed as Annexure-IV Series .

	1957 and Rules framed there-under;	
(ix)	User agency either shall undertake gap planting and soil & moisture conservation activities as per the scheme duly approved by the Regional Chief Conservator of Forests, Rourkela Circle to restock and rejuvenate the degraded open forests (having crown density less than 0.4), if any, located in the area within 100 m. from outer perimeter of the mining lease;	State Forest Dept. has executed the scheme on gap planting and soil & moisture conservation activities as per the scheme duly approved by the Regional Chief Conservator of Forests, Rourkela Circle to restock and rejuvenate the degraded open forests (having crown density less than 0.4) from funds deposited by ex-lessee.
(x)	The user agency shall undertake de-silting of the village tanks and other water bodies located within five km from the mine lease boundary as per the scheme duly approved by the Regional Chief Conservator of Forests, Rourkela Circle so as to mitigate the impact of siltation of such tanks/water bodies, whenever required;	OMC will undertake de-silting of the village tanks and other water bodies located within five km from the mine lease boundary as per the scheme approved by RCCF, Rourkela. An undertaking is submitted by OMC at Sl. No. 8 of Annexure-I to implement the scheme at the cost approved by RCCF, Rourkela.
(xi)	The user agency shall undertake mining in a phased manner after taking due care for reclamation of the mined over area. The concurrent reclamation plan shall be executed by the User Agency from the very first year, and an annual report on implementation thereof shall be submitted to the Nodal Officer, Forest (Conservation) Act, 1980, Government of Orissa and the Addl. Principal Chief Conservator of Forests (Central), Ministry of Environment & Forests, Regional Office (Eastern Zone), Bhubaneswar. If it is found from the annual report that the activities indicated in the concurrent reclamation plan are not being executed by the User Agency, the Nodal Officer or the Addl. Principal Chief Conservator of Forests (Central) may direct that the mining activities shall remain suspended till such time, such reclamation activities are satisfactorily executed;	Mining is being carried in a phased manner as per the mining plan approved by IBM, vide letter no. MP/A/37-ORI/BHU/2020-21 dt. 19.03.2021. Reclamation will be carried out as per the progressive Mine Closure Plan approved by IBM. An undertaking is submitted by OMC at Sl. No. 9 of Annexure-I to submit an annual report on implementation of reclamation plan to the Nodal Officer, Forest (Conservation) Act, 1980, Government of Odisha and DDG (Central), IRO, Bhubaneswar.
(xii)	No labour camp shall be established on the forest land;	No labour camp has been established on the forest land. An undertaking is submitted by OMC at Sl. No. 10 of Annexure-I that no labour camp will be established on the forest

		land.
(xiii)	The user agency shall provide alternate fuel to the labourers and the staff working at the site so as to avoid any damage and pressure on the adjacent forest areas;	The labourers and the staff working at the site is coming from nearby area. So, there will be no pressure on the adjacent forest land for collection of fuel wood. Also OMC has submitted an undertaking at Sl. No. 11 of Annexure-I to provide alternate fuel to the labourers and the staff working at the site, if required in future.
(xiv)	The boundary of the mining lease and safety zone shall be demarcated on ground at the project cost, by erecting four feet high reinforced cement concrete pillars, each inscribed with its serial number, forward and back bearing and distance from pillar to pillar;	The boundary of the mining lease and safety zone has been demarcated on ground at the project cost, by erecting four feet high reinforced cement concrete pillars, each inscribed with its serial number, forward and back bearing and distance from pillar to pillar.
(xv)	The forest land shall not be used for any purpose other than that specified in the proposal;	The forest land has not been used for any purpose other than that specified in the proposal. OMC submitted an undertaking at Sl. No. 12 of Annexure-I that forest land shall not be used for any purpose other than that specified in the proposal.
(xvi)	Any other condition that concerned Regional Office of this Ministry may stipulate, from time to time, in the interest of conservation, protection and development of forests & wildlife;	If any condition will be imposed by IRO, Bhubaneswar the same will be complied by OMC.
xvii)	User agency shall submit annual report on compliance to conditions stipulated in this approval to the State Government and concerned Regional Office of this Ministry;	OMC will submit annual report on compliance to conditions stipulated in this approval to the State Government and IRO, Bhubaneswar.
xviii)	The User Agency and the State Government shall ensure compliance to provisions of the all Acts, Rules, Regulations and Guidelines, for the time being in force, as applicable to the project.	OMC will comply all Acts, Rules, Regulations and Guidelines for the time being in force, as applicable to the project.



Dr. Suman Krishna Sit
General Manager (Geo)
Authorized Signatory
Odisha Mining Corporation Ltd.
Suman Krishna Sit
General Manager(Geo)
Power of Attorney Holder
Odisha Mining Corporation Ltd.
Bhubaneswar

ANNEXURE-I

UNDERTAKINGS

[As per condition No. i, iv(a), iv(b), iv(c), iv(d), iv (e), v, x, xi, xii, xiii, xv, xvi, xvii and xviii stipulated in the Stage-II Forest Clearance granted by MoEF, Govt. of India vide letter No. 8-49/98-FC (Pt.) dt. 08.10.2014 pertaining to Jilling Langalota Iron Ore Mining Lease over 456.100 ha of OMC Ltd.]

I Sri Suman Krishna Sit, General Manager (Geology), Authorized signatory of O.M.C.Ltd. for this project do hereby undertake the following for Stage-II FC over 342.602 ha of forest land included within Jilling Langalota Iron Ore mining lease of OMC located in Keonjhar Forest Division of Keonjhar district, Odisha:

Sl. No.	Condition No.	Undertakings by OMC
Conditions stipulated by MoEF & CC, Govt. of India vide Letter No. 8-46/2018-FC, dt. 31.01.2019		
1	i	That the legal status of forest land shall remain unchanged.
2	iv (a)	To implement the scheme on appropriate mitigative measures to minimize soil erosion and choking of streams at the cost approved by RCCF, Rourkela.
3	iv (b)	To implement the scheme on Planting of adequate drought hardy plant species and sowing of seeds in the appropriate area within the mining lease at the cost approved by RCCF, Rourkela.
4	iv (c)	To implement the scheme on Construction of check dams, retention/toe walls at the cost approved by RCCF, Rourkela.
5	iv (d)	To implement the scheme on Stabilize the overburden dumps by appropriate grading/benching at the cost approved by RCCF, Rourkela.
6	iv (e)	To implement the scheme on top soil management will be implemented at the cost approved by RCCF, Rourkela.
7	v	To deposit the additional amount of NPV, if so determined, as per the final decision of the Hon'ble Supreme Court of India and transfer the same to Ad-hoc CAMPA under intimation to the Ministry.
8	x	To implement the scheme on de-silting of the village tanks and other water bodies located within five km from the mine lease boundary at the cost approved by RCCF, Rourkela.
9	xi	To submit an annual report on implementation of reclamation plan to the Nodal Officer, Forest (Conservation) Act, 1980, Government of Odisha and DDG (Central), IRO, Bhubaneswar.
10	xii	That no labour camps shall be established on the forest land.
11	xiii	To provide alternate fuel to the labourers and the staff working at the site, if required in future.

Odisha Mining Corporation Ltd.

(A Gold Category State PSU)

Registered Office : OMC House, Bhubaneswar - 751001, India

Tel : 0674-2377400/2377401, Fax : 0674-2396889, 2391629, www.omcltd.in

CIN : U13100OR1956SGC000313

12	xv	That the forest land shall not be used for any purpose other than that specified in the proposal/approval.
13	xvii	To submit annual report on compliance to conditions stipulated in the Stage-II FC to the State Government and IRO, Bhubaneswar
14	xviii	To comply all Acts, Rules, Regulations and Guidelines for the time being in force, as applicable to the project



Dr. Suman Krishna Sit
General Manager (Geo)

Authorized Signatory

Suman Krishna Sit

General Manager(Geo)

Power of Attorney Holder

isha Mining Corporation Ltd.

Bhubaneswar

**LAND SCHEDULE OVER 6.488 HA WITHIN JILLING-LANGALOTTA ML AREA ACQUIRED
BY SOUTH-EASTERN RAILWAY.**

Name of the village	Plot No.	Khata No.	Kissam (After 25.10.1980)	Kissam (Before 25.10.1980)	DGPS Area (in Ha)
Khuntapani	538	63	Patita	Jungle	0.01
	539	63	Nayanjori	Jungle	0.024
	540	63	Rasta	Jungle	0.08
	541	63	Nayanjori	Jungle	0.03
	542	63	Patita	Jungle	0.261
	543	63	Nayanjori	Jungle	0.018
	544	63	Rasta	Jungle	0.026
	545	63	Nayanjori	Jungle	0.011
	546	63	Patita	Jungle	0.160
			Sub-Total	0.620	
Jalahari	114	35	Pathara Bani	Jungle	3.645
	158	34	Khani	Jungle	0.201
	159	34	Taila-2	Jungle	0.111
	160	34	Taila-2	Jungle	0.156
	161	34	Taila-2	Jungle	0.120
	184	33	Rasta	Jungle	0.223
	202	35	Patharabani	Jungle	1.249
	157/371	34	Talia-1	Jungle	0.113
	201/402	34	Taila-2	Jungle	0.050
			Sub-Total	5.868	
TOTAL:					6.488 Ha.

**ABSTRACT OF THE LAND SCHEDULE OVER 6.488 HA ACQUIRED BY SE RAILWAY.
(AS PER SABIK RECORD)**

AREA OCCUPIED BY SE RAILWAY.					
Name of the Village	R.F.	Revenue Forest	Forest as per DLC	Forest land as on 25.10.1980 (SABIK in Ha)	Total
Jalahari	-	-	-	5.868	5.868
Khuntapani	-	-	-	0.620	0.620
Total	-	-	-	6.488	6.488

Revenue Inspector
Joda

Forest Range Officer
Champua

TAHASILDAR
BARBIL

Forest Section Officer
Joda Section

LAND SCHEDULE OVER 22.697 HA OF FOREST AREA (SABIK) PROPOSED FOR DIVERSION
PERTAINING TO JILLING-LANGALOTTA ML AREA OVER 456.037 HA OF M/S O.M.C. LTD.

Name of the village	Plot No.	Khata No.	Kissam (After 25.10.1980)	Kissam (Before 25.10.1980)	DGPS Area (in Ha)
Jalahari	95	33	Rasta	Jungle	0.001
	114/P	35	Pathara Bani	Jungle	3.466
	154	34	Taila-2	Jungle	0.053
	155	34	Gharabari	Jungle	0.131
	158/P	34	Khani	Jungle	0.007
	159/P	34	Taila-2	Jungle	0.007
	175	34	Taila-2	Jungle	0.099
	177	34	Taila-2	Jungle	0.001
	180	35	Pathara Gada	Jungle	0.125
	181	34	Sarada-3	Jungle	0.005
	182	35	Pathara Gada	Jungle	0.465
	184/P	33	Rasta	Jungle	0.057
	202/P	35	Patharabani	Jungle	0.664
	204	34	Taila-2	Jungle	0.25
	208	34	Taila-2	Jungle	0.251
	209	33	Rasta	Jungle	0.114
	210	34	Patita	Jungle	0.183
	213	34	Sarada-3	Jungle	0.014
	240	34	Gharabari	Jungle	0.037
	241	34	Gharabari	Jungle	0.057
	242	34	Gharabari	Jungle	0.120
	243	34	Gharabari	Jungle	0.229
	244	33	Rasta	Jungle	0.657
	270	34	Gharabari	Jungle	1.131
	271	34	Gharabari	Jungle	0.163
	272	34	Gharabari	Jungle	0.072
	275	34	Sarada-2	Jungle	0.063
	312	34	Gharabari	Jungle	0.161
	316	32	Rasta	Jungle	0.199
	317	34	Gharabari	Jungle	0.418
	157/371/P	34	Talia-1	Jungle	0.002
	163/372	19	Mahara	Jungle	0.056
	182/379	34	Talia-1	Jungle	0.158
	182/381	34	Gharabari	Jungle	0.027
	182/384	35	Pathara Bani	Jungle	0.093
	184/386	33	Rasta	Jungle	0.028
	201/398	34	Gharabari	Jungle	0.203
	201/402/P	34	Taila-2	Jungle	0.010
	203/407	34	Taila-2	Jungle	0.060
	206/410	34	Sarada-3	Jungle	0.028
	207/411	34	Sarada-3	Jungle	0.011
	209/414	33	Rasta	Jungle	0.050
	214/420	34	Sarada-3	Jungle	0.040
	216/421	34	Sarada-2	Jungle	0.022
	219/422	34	Taila-2	Jungle	0.021
	216/452	34	Patita	Jungle	0.139
	146/458	34	Taila-1	Jungle	0.032
	Sub-Total				10.180

Revenue Inspector
Joda

Forest Range Officer
Champua


TAHASILDAR
BARBIL


Forest Section Officer
Joda Section

Name of the village	Plot No.	Khata No.	Kissam (After 25.10.1980)	Kissam (Before 25.10.1980)	DGPS Area (in Ha)
Jajanga	58	169	Nala	Jungle	0.266
	59	168	Sarada-1	Jungle	0.25
	60	169	Nala	Jungle	0.081
	61	146	Sarada-3	Jungle	0.070
	111	168	Patita	Jungle ,Jungle	0.268
	112	168	Taila-1	Jungle	0.052
	113	168	Patita	Jungle	0.124
	152	167	Rasta	Jungle	0.149
	326	169	Khani	Jungle	6.872
	327	166	Rasta	Jungle	0.153
	328	169	Khani	Jungle	1.050
	329	166	Gochar	Jungle	0.166
	333/1254	168	Taila-1	Jungle	0.22
	335/1255	168	Taila-1	Jungle	0.157
	Sub-Total				9.878
Jarali	241	89	Sarada-2	Jungle	0.141
	260	88	Rasta	Jungle	0.193
	261	90	Gharabari	Jungle	0.021
	262	90	Pathara Bani	Jungle	2.103
	306	88	Rasta	Jungle	0.041
	230/454	89	Sarada-2	Jungle	0.064
	239/463	89	Sarada-2	Jungle	0.053
	243/464	86/63	Gharabari	Jungle	0.023
	Sub-Total				2.639


**ABSTRACT OF THE LAND SCHEDULE OVER 22.697 HA OF FOREST LAND PROPOSED FOR DIVERSION
(AS PER SABIK RECORD)**

Name of the Village	Forest land in Hect.				
	R.F.	Revenue Forest	Forest as per DLC	Forest land as on 25.10.1980 (SABIK)	Total
Baushapani	-	-	-	-	-
Bholabeda	-	-	-	-	-
Jajanga	-	-	-	9.878	9.878
Jalahari	-	-	-	10.180	10.180
Jarali	-	-	-	2.639	2.639
Khuntapani	-	-	-	-	-
Baitarani R.F.	-	-	-	-	-
Total	Nil	Nil	Nil	22.697	22.697


Revenue Inspector
Joda


Forest Range Officer
Champua


TAHASILDAR
BARBIL


Forest Section Officer
Joda Section