



Rungta Mines Limited

(KAMANDA STEEL PLANT)

MAIN ROAD, BARBIL - 758035, DIST.- KENDUJHAR, ODISHA, INDIA

Phone : (06767) 276081, 275891, Telefax: +91-6767-276891

E-mail : sid.bbl@rungtamines.com

Ref.No. RML/KSP/466/70/2021-22

Date: 30.04.2021

To,

The Divisional Forest Officer,
Keonjhar Forest Division,
Keonjhar, Odisha.

Sub: Proposal for re-diversion of forest land for laying of underground cable from Tower No-87 in Village Topadihi to Tower No-92 in Village Nuagaon in Keonjhar district and from Tower No-106 in village Rengalbeda to Kamanda Steel plant of M/s Rungta Mines Limited under Bonai Forest Division of Sundargarh District along the ROW of NH520 and the approach road from NH-520 to Kamanda Steel Plant of M/S Rungta Mines Ltd.-Change in land use regarding (Proposal No. FP/OR/TRANS/124910/2021 & State Serial No- OR-021/2021 dt 15.03.2021).

Ref: your office letter No.2738/Mining dated 20.04.2021

Sir,

In reference to the letter on the above cited subject, we are submitting here with the diversion proposal after rectification, along with, authenticated land schedule and map in six sets (6) for re-diversion of forest land for laying of underground cable from Tower No-87 in Village Topadihi to Tower No-92 in Village Nuagaon in Keonjhar district and from Tower No-106 in village Rengalbeda to Kamanda Steel plant of M/s Rungta Mines Limited under Bonai Forest Division of Sundargarh District along the ROW of NH520 and the approach road from NH-520 to Kamanda Steel Plant of M/S Rungta Mines Ltd. (Proposal No. FP/OR/TRANS/124910/2021 & State Serial No- OR-021/2021 dt 15.03.2021).

We request your good self to kindly take necessary action for further processing of the diversion proposal of our above project.

An early action in the matter is highly solicited.

Thanking you,

Yours faithfully,
For Rungta Mines Ltd.,
(Kamanda Steel Plant)

Authorised Signatory

Encl: As above

Compliance to the EDS in respect of the proposal for re-diversion of 0.113 Ha forest land for laying of underground cable from Tower No-87 in Village Topadihi to Tower No-92 in Village Nuagaon in Keonjhar district along the ROW of NH520 by M/S Rungta Mines Ltd.

SL.NO	CONDITIONS	COMPLIANCES
1.	Payment towards Additional NPV, If so determined as per final decision of Hon'ble Supreme Court of India.	An undertaking to this effect is enclosed as Annexure-III B .
2.	Certificate towards payment of NPV for the forest land involved in the project.	This is a proposal for re-diversion of 0.113 Ha forest land for laying of underground cable from Tower No-87 in Village Topadihi to Tower No-92 in Village Nuagaon in Keonjhar district along the ROW of NH520. The user agency has obtained the NoC from NHAI authority vide letter No. NHAI/PIU/ RKL / NH-215 / Access Permission /5233/2020 dated 17/11/2020 for laying of underground power cable line in the RoW (Utility corridor). In this case the said forest land over 0.113 Ha has already been diverted in favour of NHAI, and NPV for the said land has already been deposited by NHAI. The instant proposal is for change in land use under general approval for which payment of NPV again is not applicable.
3.	Certificate as regards of status of land (Forest and Non-forest) as on 25.10.1980.	Certificate as regards status of land (Forest and Non-forest) as on 25.10.1980 is enclosed as Annexure-IX .
4.	Certificate under FRA-2006 in respect of forest land involved in the project.	Certificate under FRA-2006 is not required as the proposal involves re-diversion of 0.113 Ha forest land for laying of underground cable along the ROW of NH520. In this case only approved land use pattern will be changed under general approval.
5.	Prior recommendation of National Board of Wildlife and prior leave of the Supreme Court of India if the activity is to be taken up in National Park/Sanctuary or parts thereof.	The proposed underground cable line does not pass through any National Park / Sanctuary or parts thereof.

17/11/2020

6.	Certificate as regards the fact that the selected alignment out of three alternate alignment is the barest minimum and unavoidable.	The proposed underground power cable line will pass through the ROW of NH520 comprising of 0.113 Ha of forest land and 0.188 Ha of Non-forest land. The said forest land has already been diverted in favour of NHAI. The user agency has obtained the NoC from NHAI authority vide letter No. NHAI/ PIU/ RKL / NH-215 / Access Permission /5233/2020 dated 17/11/2020 for laying of underground power cable line in the RoW (Utility corridor). Hence certificate regarding the selected alignment, out of three alternate alignment is not required.
7.	Undertaking as regards the instant proposal is processed in their entirety.	An undertaking to this effect is enclosed as Annexure-IIIB .
8.	Certificate as regards non-availability of alternate suitable non-forest land for the proposed alignment and the same is the best location and barest minimum extent of forest land for the project.	The proposed underground power cable line will pass through the ROW of NH520 comprising of 0.113 Ha of forest land and 0.188 Ha of Non-forest land. The said forest land has already been diverted in favour of NHAI. The user agency has obtained the NoC from NHAI authority vide letter No. NHAI/ PIU/ RKL / NH-215 / Access Permission /5233/2020 dated 17/11/2020 for laying of underground power cable line in the RoW (Utility corridor). Hence certificate regarding non-availability of alternate suitable non-forest land for the proposed alignment is not required.
9.	Pending court matters, if any, as regards the proposed diversion proposal.	There is no pending court matter. An undertaking to this effect is enclosed as Annexure-IIIB .
10.	Length and width of transmission line passing through forest and non-forest area in its entirety in respect of Keonjhar Forest division.	For laying the underground cable 0.113 Ha forest land (length 1.130Km) & 0.1883 Ha non forest land (length 1.883Km) that is total 0.3013 Ha (length 3.013 Km) is required in Keonjhar District.
11.	Width of the right of way for transmission line.	Width of the right of way for transmission line is 1 meter.
12.	Detailed route map of the transmission line along with along with non-forest land alignment on SOI Toposheet (1:50000) showing forest land required for	Detailed route map of the transmission line along with along with non-forest land alignment on SOI Toposheet (1:50000) showing forest land required for diversion is enclosed


Handwritten signature

	diversion.	as Plate no-I.
13.	Superimposed route map of the proposed transmission line on forest cover map showing RF/ National park/PRF/Sanctuary/PF etc. With mention of category of forest (National Forest / plantation). Density (Open / Moderately dense/ Dense) and species in the map.	The proposed underground cable line does not pass through any National Park / Sanctuary / RF/ PRF / PF etc. Distance of area from boundary of nearby forest:- Kathamala RF---- 20 Meter Mendamaruni RF---- 800 Meter Karo RF---- 430 Meter Bhawani Pahar RF---- 450 Meter
14.	Patch wise DGPS Co- ordinates of the proposed forest land under different category involved in the project.	DGPS map is enclosed as Plate No-II.
15.	Alternate alignment map showing non-forest land identified to bypass the forest land.	The proposed underground power cable line will pass through the ROW of NH520 comprising of 0.113 Ha of forest land and 0.188 Ha of Non-forest land. The said forest land has already been diverted in favour of NHAI. The user agency has obtained the NoC from NHAI authority vide letter No. NHAI/ PIU/ RKL / NH-215 / Access Permission /5233/2020 dated 17/11/2020 for laying of underground power cable line in the RoW (Utility corridor). Hence Alternate alignment map showing non-forest land identified to bypass the forest land is not required.
16.	Authenticated land schedule and map attested by the Revenue authority not below the rank of Tahasildar and concerned Forest authorities.	The authenticated land schedule and map are enclosed as Annexure-IX & Plate no-I.
17.	Authorisation letter of the project authority, position of the authorised person in the project with the signature attested.	Authorisation letter from the Apex of the Company is enclosed as Annexure- IIIA.
18.	Justification for locating the project in forest area.	Justification for locating the project in forest area is enclosed as Annexure-IVA.
19.	Cost of the project as per guideline on dated 01.08.2017.	The proposal involves the re-diversion of 0.113 Ha forest land for laying underground cable along the RoW of NH-520. As per the guideline issued by MoEF & CC, Government of India vide F. No.7-69/2011-FC(Pt.), dated 01.08.2017, cost benefit analysis is

17/08/2020

		not applicable for this project, as the total area of diversion is less than 20 Ha in plane land.
20.	Environmental Clearance.	As per EIA Notification dated 14.09.2006 Environmental Clearance is not required for this project.
21.	Details of approval obtained/sought for under Act in respect of the Project.	The user agency has obtained the NOC from NHAI vide letter No. NHAI / PIU/ RKL/ NH-215 / Access Permission / 5233 / 2020 dated 17/11/2020 for laying of underground power cable line in the RoW (Utility corridor). Copy enclosed as Annexure-IV .
22.	Check list in the prescribed format along with specific information as desired in the checklist w.r.t linear project i.e.28(a).	Check list in the prescribed format along with specific information as desired in the checklist w.r.t linear project i.e.28(a) is enclosed as Annexure-X .

For Rungta Mines Ltd


Authorised Signatory

LAND SCHEDULE OF THE TOTAL FOREST LAND(0.113HA) AND NON-FOREST LAND(0.188HA) INVOLVED FOR LAYING UNDERGROUND CABLE FROM TOWER NO 87 IN VILLAGE TOPADIHI TO TOWER 92 IN VILLAGE IN KEONJHAR DISTRICT ALONG THE ROW OF NH-520 BY M/S RUNGTA MINES LIMITED

VILLAGE-GUALI, TAHASIL-BARBIL, DIST-KEONJHAR

SL NO	VILLAGE	PLOT_NO	KHATA NO	KISSAM	TENANAT NAME	TOTAL AREA(AC)	AREA_AC	AREA_HA	REMARKS
1		59	173	Rasta	Rakhita	0.120	0.002	0.001	
2		60	24	Taila-I	Kusha nayak & others	0.880	0.012	0.005	
3		61	24	Sarada-II	Kusha nayak & others	3.250	0.025	0.01	
4		62	24	Sarada-II	Kusha nayak & others	0.400	0.007	0.003	
5		63	139	Sarada-II	Shyam Nayak & others	0.600	0.007	0.003	
6		64	101	Sarada-I	Bhuban patra & others	0.010	0.002	0.001	
7		65	175	Sarada-I	AJA	0.020	0.002	0.001	
8		66	101	Sarada-I	Bhuban patra & others	1.660	0.010	0.004	
9		365	24	Taila-I	Kusha nayak & others	0.300	0.002	0.001	
10		370	44	Taila-I	Charan nayak & others	0.080	0.005	0.002	
11		371	44	Sarada-I	Charan nayak & others	1.220	0.007	0.003	
12		372	101	Sarada-I	Bhuban patra & others	0.980	0.002	0.001	
13		374					0.005	0.002	
14		374	139	Sarada-I	Shyam Nayak & others	1.050	0.005	0.002	
15		375	155/36	Sarada-I	Mangal patra & others	0.430	0.005	0.002	
16		376	58	Sarada-I	Dasaru patra & others	0.500	0.005	0.002	
17		416	1	Nayanjori	PWD	1.260	0.005	0.002	
18		417	44	Taila-I	Charan nayak & others	0.400	0.017	0.007	
19		418	155/8	Taila-I	Smt. Purnima mohapatra	0.590	0.010	0.004	
20		419	57	Sarada-III	Tribeni patra & others	0.175	0.020	0.008	
21		420	120	Gharbari	Ramji patra & others	0.220	0.010	0.004	
22		423	84	Gharbari	Binod bihari Masanta	0.030	0.005	0.002	
23		424	84	Taila-I	Binod bihari Masanta	0.440	0.010	0.004	
24		425	155/54	Taila-I	Nata apat	0.320	0.012	0.005	
25	GUALI	432	175	Taila-I	AJA	0.460	0.014	0.006	SABIK FOREST
26		434	175	Patita	AJA	0.830	0.012	0.005	
27		435	175	Patita	AJA For M/s. Rungta Mines Limited (Kamanda Steel Plant)	0.002		0.001	

Forest Range Officer
BARBIL

TAHASILDAR
BARBIL

Authorized Signatory

28	456	175	Patita	AJA	0.580	0.015	0.006	REVENUE FOREST
29	466	175	Jungle	AJA	7.750	0.005	0.002	REVENUE FOREST
30	518	175	Jungle	AJA	28.250	0.082	0.033	REVENUE FOREST
31	624	24	Sarada-I	Kulchay nayak & others	0.140	0.007	0.003	REVENUE FOREST
32	681	175	Taila-I	AJA	0.100	0.005	0.002	REVENUE FOREST
33	682	155/75	Sarada-III	Kshetrabasi sethy	0.330	0.002	0.001	REVENUE FOREST
34	685	131	Taila-I	Lochan barik & others	0.120	0.002	0.001	REVENUE FOREST
35	693	173	Rasta	Rakhita	1.070	0.005	0.002	REVENUE FOREST
36	696	173	Patita	Rakhita	0.720	0.015	0.006	REVENUE FOREST
37	698	175	Patita	AJA	1.400	0.012	0.005	REVENUE FOREST
38	699	175	Patita	AJA	1.160	0.015	0.006	REVENUE FOREST
39	701	173	Rasta	Rakhita	0.080	0.002	0.001	REVENUE FOREST
40	703	173	Gramya Jungle	Rakhita	2.680	0.051	0.021	REVENUE FOREST
41	704	155/47	Gharbari	Parbati palai	0.760	0.007	0.003	REVENUE FOREST
42	705	1	Jungle	PWD	1.100	0.018	0.007	REVENUE FOREST
43	706	155/47	Gharbari	Parbati palai	0.570	0.010	0.004	REVENUE FOREST
44	803	175	Patita	AJA	0.750	0.012	0.005	REVENUE FOREST
VILLAGE-NUAGAON, TAHASIL-BARBIL, DIST-KEONJHAR								
SL NO	VILLAGE	PLOT_NO	KHATA NO	MISSAM	TENANAT NAME	ROR AREA	AREA_AC	AREA_HA
1		357	62	Sarada-III	AJA	0.340	0.005	0.002
2		358	59/7	Gharbari	Bidyadhar palai	1.010	0.012	0.005
3		359	60	Patita	Rakhita	0.540	0.007	0.003
4	NUAGAON	519	60	Pani Mahara	Rakhita	0.070	0.012	0.005
5		520	60	Pani Mahara	Rakhita	0.180	0.007	0.003
6		523	47	Sarad-III	Ramchandra barik & others	0.330	0.005	0.002
7		524	60	Pani Mahara	Rakhita	0.130	0.017	0.007
VILLAGE-TOPADIHI, TAHASIL-BARBIL, DIST-KEONJHAR								
SL NO	VILLAGE	PLOT_NO	KHATA NO	MISSAM	TENANAT NAME	ROR AREA	AREA_AC	AREA_HA
1		115	124	Gochar	Rakhita	30.200	0.040	0.016
2		121	126	Patita	AJA	1.760	0.012	0.005


TAHASILDAR
BARBIL
 (Kamanda Sirel Purai)
 For M.A. S. No. 100/2015
 Authorized Signatory

Forest Range Officer
 BARBIL

3		143	126	Patita	AJA	0.960	0.002	0.001	
4		144	126	Patita	AJA	2.130	0.002	0.001	
5		145	126	Patita	AJA	1.170	0.002	0.001	
6	TOPADIHI	556	124	Jungle	Rakhita	1.990	0.027	0.011	REVENUE FOREST
7		559	126	Patita	AJA	0.060	0.002	0.001	
8		646	124	Unnati Jojona Joyga	Rakhita	0.380	0.002	0.001	
9		647	124	Unnati Jojona Joyga	Rakhita	0.520	0.012	0.005	
10		648	126	Jungle	AJA	1.000	0.001	0.001	REVENUE FOREST
11		653	126	Jungle	AJA	8.020	0.08	0.032	REVENUE FOREST

ABSTRACT			
VILLAGE	FOREST(IN AC)	NON-FOREST(IN AC)	
GUALI	0.170	0.321	
NUAGAON	0	0.067	
TOPADIHI	0.108	0.077	
GRAND TOTAL	0.0.278 AC OR 0.113HA	0.465 AC OR 0.188 HA	

For M/s. Rungta Mines Limited
(Kamanda Steel Plant)

[Signature]
Forest Range Officer
BARBIL

[Signature]
TAHASILDAR
BARBIL

[Signature]
Authorised Signatory

CERTIFICATE REGARDING STATUS OF TOTAL LAND INVOLVED IN THE PROJECT AS PER GOVT. RECORD AS ON 25.10.1980

VILLAGE	FOREST(IN AC)	NON-FOREST(IN AC)
GUALI	0.170	0.321
NUAGAON	0	0.067
TOPADIHI	0.108	0.077
GRAND TOTAL	0.278 AC OR 0.113 HA	0.465 AC OR 0.188 HA

For M/s. Rungta Mines Limited
(Karnanda Steel Plant)

[Signature]
Authorised Signatory

[Signature]
Forest Range Officer
BARBIL

[Signature]
TAHASILDAR
BARBIL



Rungta Mines Limited

(KAMANDA STEEL PLANT)

MAIN ROAD, BARBIL - 758035, DIST.- KENDUJHAR, ODISHA, INDIA

Phone : (06767) 276081, 275891, Telefax: +91-6767-276891


E-mail : sid.bbl@rungalmines.com

ANNEXURE-III B

UNDERTAKING

1. We do hereby undertake to pay additional NPV if so determined as per final decision of Hon'ble Supreme Court of India.
2. We do hereby undertake that the re-diversion proposal of 0.113 Ha forest land for laying of underground cable from Tower No-87 in Village Topadihi to Tower No-92 in Village Nuagaon in Keonjhar district along the ROW of NH520 by M/S Rungta Mines Ltd is complete and being processed in their entirety.
3. We do hereby undertake that there is no pending court matter.

For Rungta Mines Ltd


Authorised Signatory



Rungta Mines Limited

RUNGTA HOUSE, CHAIBASA - 833 201, JHARKHAND

Phone : (06582) 256751, E-mail : rungta@rungtamines.com

CERTIFIED TRUE COPY OF EXTRACT OF THE RESOLUTION PASSED BY THE BOARD OF DIRECTORS OF RUNGTA MINES LIMITED IN THEIR 8TH MEETING HELD FOR THE FINANCIAL YEAR 2020-21 ON THURSDAY 31ST DECEMBER, 2020 AT 11:00 A.M. AT RUNGTA HOUSE, CHAIBASA, DIST.- WEST SINGHBHUM, JHARKHAND- 833201


ITEM NO.- 8 To Authorise someone on behalf of the Company to do all the needful as required in regard to forest matters in course of construction of proposed 132 KV Transmission line from Kamanda Steel Plant of the Company to Odisha Power Transmission Corporation Limited (OPTCL) Grid, Barbil, Odisha

The Chairman informed the Board that for sake of convenience the Company is required to Authorise someone on behalf of the Company to deal with issues related to forest matter in course of construction of proposed 132 KV Transmission line from Kamanda Steel Plant of the Company to Odisha Power Transmission Corporation Limited (OPTCL) Grid, Barbil, Odisha. After discussion following resolution was passed by the Board unanimously:

*RESOLVED THAT in supersedure of earlier Authorisation given by the Board to Sri Ajaya Kumar Mallik, consent of the Board be and is hereby given to Authorise Sri Pranaya Kumar Deo, aged about 48 years, son of Sri Prasanna Kumar Deo, resident of Ward No.-15, Sundra Basti, Barbil (n), Kendujhar, Barbil-758035, Odisha and one of the Directors (DIN-01566705) of the Company, to deal with all issues related to forest matter in course of construction of proposed 132 KV Transmission line from Kamanda Steel Plant of the Company to Odisha Power Transmission Corporation Limited (OPTCL) Grid, Barbil, Odisha which includes the power of taking decision, obtaining permission from concerned Authorities from time-to-time as well as signing and submitting all correspondences, paper, documents etc. on behalf of the Company.

RESOLVED FURTHER THAT Sri Hiral Mazumder, one of the Directors (DIN-03473973) of the Company, be and is hereby authorised by the Board to issue a Letter of Authorisation in favour of Sri Pranaya Kumar Deo for the aforesaid purpose."

For Rungta Mines Limited


(ASHUTOSH MOHANTY)
Director
DIN- 02219702



Rungta Mines Limited

(KAMANDA STEEL PLANT)

MAIN ROAD, BARBIL - 758035, DIST.- KENDUJHAR, ODISHA, INDIA

Phone : (06767) 276081, 276891, Telefax: +91-6767-276891

E-mail : sid.bbi@rungtamines.com

31.12.2020

LETTER OF AUTHORISATION

This is being informed to all the concerned that Sri *Pranaya Kumar Deo*, aged about 48 years, son of Sri Prasanna Kumar Deo, resident of Ward No.-15, SundraBasti, Barbil (m), Kendujhar, Barbil- 758035, Odisha and one of the Directors (DIN-01566705) of the Company, is hereby authorised by the Board vide its Meeting held on 31.12.2020 to deal with all issues related to forest matter in course of construction of proposed 132 KV Transmission line from Kamanda Steel Plant of the Company to Odisha Power Transmission Corporation Limited (OPTCL) Grid, Barbil, Odisha which includes the power of taking decision, obtaining permission from concerned Authorities from time-to-time as well as signing and submitting all correspondences, paper, documents etc. on behalf of the Company.

Such Authorisation given by the Board in favour of Sri Pranaya Kumar Deo in supersedure of earlier Authorisation given by the Board to Sri Ajaya Kumar Mallick for the aforesaid purpose shall remain in effect until rescinded by the Board in future.

Specimen Signature of **Pranaya Kumar Deo**

Attested by **Hirak Mazumder**
Director

For Rungta Mines Limited

(HIRAK MAZUMDER)

Director

DIN- 03473973



Rungta Mines Limited

(KAMANDA STEEL PLANT)

MAIN ROAD, BARBIL - 758035, DIST.- KENDUJHAR, ODISHA, INDIA

Phone : (06767) 276081, 275891, Telefax: +91-6767-276891

E-mail : sid.bbl@rungtamines.com

ANNEXURE-IVA

JUSTIFICATION

Kamanda Steel Plant of M/s-Rungta Mines limited is an integrated steel unit having captive power plant. The existing plant is now proposed for expansion of its Steel production capacity as well as the power plant. For smooth operation of the Captive Power Plant, it requires to nullify the 7th & 13th harmonics by connecting to the Grid system with infinite bus.

For this, the user agency has proposed to construct a 132 KV transmission line from 132/33 KV Grid Substation at Barbil, District Keonjhar to Kamanda Steel plant at village Kamanda in Sundargarh district. The total length of the transmission line is 30.412 KM which is covering a total length of 23.485 km in Keonjhar Division + 6.927 km in Bonai Division. The technical Sanction order issued by OPTCL for construction of the 132 KV over head transmission line from Barbil Grid to the Captive Power Plant of M/s Rungta Mines Limited at Kamanda village in Sundargarh district is enclosed as **Annexure-I**. The Topo Map showing the alignment of Transmission line is enclosed as **Annexure-II**.

In this context, the Stage-I approval has been obtained vide F. No 5-ORC418/2020-BHU dt 25.06.2020 for Diversion of 35.507 Ha forest land (31.806 Ha of forest land under Keonjhar Division & 3.701 Ha of forest land under Bonai Division) for construction of 132 KV transmission line from 132/33KV OPTCL Grid Station at Barbil, Keonjhar district to Kamanda Steel plant of M/s Rungta Mines Ltd. in village Kamanda in Sundargarh District, Odisha.

Part of the proposed 132KV transmission line, (6.353 KM length) is passing through the existing mining lease owned by other lessees. So the user agency has now proposed to change the part alignment of the transmission line along the ROW of NH 520(earlier NH-215), inside RCC trench (1mtr width x 1.5mtr depth) along the NH-520 utility corridor (6.353 Km) and through the road that will be constructed by the user agency from NH-520 to Kamanda Steel Plant of M/S Rungta Mines Ltd (0.398km). The user agency has also obtained Stage-II Clearance from MoEF & CC, vide letter No5-ORB389/2019-BHU, dated 23.03.2020 for diversion of 0.28 ha of forest land in Bonai Forest Division for construction of approach road from NH-520 to Kamanda Steel Plant of M/S Rungta Mines Ltd. Copy enclosed as **Annexure-III**. The user agency has also obtained the NOC from NHAI vide letter No. NHAI/PIU/RKL/NH-215/AccessPermission/5233/2020 dated 17/11/2020 for laying of underground power cable line in the RoW(utility corridor). Copy enclosed as **Annexure-IV**.

As per condition no. 2.1(k) of the permission letter from NHAI, the User Agency has to obtain prior forest clearance under F.C. Act 1980 for laying of 132 KV power cable line in forest stretch as per MoEF & CC guideline dated 12.12.2017. The power cable line in NH utility corridor will pass from Tower No-87 in Village Topadihi to Tower No-92 in Village Nuagaon (length 3.013 Km) in Keonjhar district and from Tower No-106 in village Rengabeda,



Rungta Mines Limited

(KAMANDA STEEL PLANT)

MAIN ROAD, BARBIL - 758035, DIST.- KENDUJHAR, ODISHA, INDIA

Phone : (06767) 276081, 275891, Telefax: +91-6767-276891

E-mail : sid.bbi@rungtamines.com

through Kasira & Kusumdihi villages in Bonai forest division of sundargarh District(Length 3.340 km along the ROW of NH-520 + 0.398 KM along the ROW of the approach road that is from NH-520 to Kamanda Steel Plant of M/S Rungta Mines Ltd). In kusumdihi Village the underground cable will finally pass through the ROW of the approach road (diverted 0.28 Ha forest land) from NH-520 to Kamanda Steel Plant of M/S Rungta Mines Ltd. Topo map showing the alignment of the layout of the underground cable along the NH-520 utility Corridor as well as the RoW of approach road from junction of NH-520 to Kamanda Steel plant is enclosed as **Annexure-II**.


For laying the underground cable 0.113 Ha forest land (length 1.130Km) & 0.1883 Ha non forest land (length 1.883Km) that is total 0.3013 Ha (length 3.013 Km) in Keonjhar District, and 0.068 Ha forest land (length 0.680 Km) & 0.3058 Ha non forest land (length 3.058km) that is total 0.3738 Ha (length 3.738 Km) in Sundargarh District along the NH-520 RoW utility Corridor and the ROW of the approach road from NH-520 to Kamanda Steel Plant of M/S Rungta Mines Ltd will be utilised.

The Proposed Underground Cable will be laid 1.5 meter beneath the ground surface, having a strip of 1M wide throughout the ROW alignment/Utility corridor. After laying the Underground Cable, the affected area will be restored to its original condition and returned to the respective road owning authority for prompt resumption of surface land uses as before.

It is imperative to mention here that the said alignment of the forest land does not form part of National park/Wild life sanctuary or habitat of any endangered or threatened species of flora and fauna.

Therefore, for laying underground cable along the ROW of NH 520(earlier NH-215) and ROW of the approach road from NH-520 to Kamanda Steel Plant of M/S Rungta Mines Ltd, general approval as per Para 4.2, Chapter-4 of the comprehensive Guidelines issued on 28.03.2019 and the circular of MoEF & CC, Govt. of India vide F. No. FC-11/165/2019-FC Dated 27.07.2020 for re diversion of the already diverted forest land over 0.181 Ha (1.81 Km) for change in land use pattern may kindly be accorded under Section 2(ii) of F.C.Act 1980.

For Rungta Mines Ltd


Authorised Signatory



भारतीय राष्ट्रीय राजमार्ग प्राधिकरण

(सड़क परिवहन और राजमार्ग मंत्रालय)

National Highways Authority of India

(Ministry of Road Transport & Highways)

O/O The Project Director

परियोजना कार्यान्वयन इकाई, राउरकेला / Project Implementation Unit, Rourkela

सी-45, कोयल नगर, राउरकेला-769014, सुन्दरगढ़, ओडिशा

C-45, Koel Nagar, Rourkela - 769 014, Sundargarh, Odisha

दूरभाष / Tel : +91-661-2471181
ई-मेल / e-mail : piurourkela@nhai.org
nhairourkela@gmail.com

NHA/PIU/RKL/NH-215/Access Permission/ 5233 /2020

DT: 17th Nov, 2020

To

Authorised Signatory,
Rungta Mines Ltd.
Kamanda Steel Plant,
Main Road, Barbil-758035,

Sub: "Regarding approval of Right of Way for Laying 132 KV power cable within Utility Corridor of NH-520 from Km 201.607 to Km 204.620 & Km 208.860 to Km 212.200":- Reg.

Ref: RO Odisha Letter No. 2115 dated 16.10.2020

Sir,

Please refer to the letter under reference cited wherein the Competent Authority has accorded permission regarding your proposal for laying of 132 KV power cable in Utility Corridor of NH-520.

2. In this regard, you are required to comply with all the conditions as mentioned in the approval letter. Further, the Calculation for deposition of License fees and the Account details has been enclosed herewith. You are requested to deposit **License Fees amount of Rs 9,55,037/- (Rupees Nine Lakhs Fifty Five Thousands and Thirty Seven Only)** for 5 Years & **Performance Bank Guarantee of Rs 16,18,250/- (Rupees Sixteen Lakhs Eighteen Thousands Two Hundred Fifty Only)** with minimum of 1 year validity. The Account details for deposition of License fees are as under.

Name of Beneficiary :	National Highways Authority of India, Regional Office, Bhubaneswar
Name of the Bank :	Syndicate Bank
Branch :	Nayapalli, Unit-VIII, Bhubaneswar
Account No. :	88071010002228
IFSC Code :	SYNB0008007

Encl:-As above

Yours faithfully,

(Saurabh Chaturasiya)
Project Director

Cc: Head, F&A Unit, Regional Office, NHAI, Bhubaneswar, for favour of information.

भारतीय राष्ट्रीय राजमार्ग प्राधिकरण

(संयुक्त परिवहन और राजमार्ग मंत्रालय)

National Highways Authority of India

(Ministry of Road Transport & Highways)

क्षेत्रीय कार्यालय, ओडिशा / Regional Office, Odisha

301-ए, तीसरी मंजिल, पाल हाइट्स, प्लॉट नं. 3/7, जयदेव विहार

भुवनेश्वर - 751013, ओडिशा

301-A, 3rd Floor, Pal Heights, Plot No: 3/7, Jayadev Vihar

Bhubaneswar- 751013, Odisha

दूरभाष/TEL. : +91-674-2361370/620

फैक्स/Fax : +91-674-2361770

ईमेल /E-mail : roo.odisha@nhai.org

roo@odishanhai.org

वेबसाइट/Website : http://www.nhai.org

NHAI/11013/54/RO/OD/ 215 /2020

16.10.2020

To,

The Project Director
National Highways Authority of India,
Project Implementation Unit,
Rourkela

Sub: Proposal for laying of 132 kV Power Cable in Utility Corridor of NH-215 (New NH-520) from Km.201.607 to Km.204.620 & from Km.208.860 to Km.212.000 (RHS) & 2 nos. of Crossings- Reg

Ref: Your office letter No.4885 dated 25.06.2020

Sir,

Please refer to your letter cited above recommending therewith the proposal on the above cited subject.

2. In this context, it is herewith conveyed that the proposal of Rungta Mines Ltd, Keonjhar regarding permission to lay 132 kV Power Cable in utility corridor of NH-215 (New NH-520) from Km.201.607 to Km. 204.620 & from Km.208.860 to Km.212.000 & 2 nos of Road Crossing. The details are as under:

Sl No.	Description	Stretch	NH No.	Chainage	Dia of HDPE Pipe (in mm)	RHS/LHS
1.	Along the road	Rimuli-Koida	NH-215 (New NH-520)	Km.201.607 to Km.204.620 (i.e. 3.013 Km)	28 (4 nos.)	RHS
2.		Koida-Rajamunda		Km.208.860 to Km.212.200 (i.e. 3.340 Km)		
3.	Crossing	Rimuli-Koida		Km.201.607	160 (4 nos.)	

2.1. The above approval subject to the following conditions:

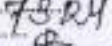
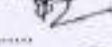

- Crossing at the specified location to be done through Horizontal Directional Drilling method only.
- Before signing of agreement, PD should ensure that all such fees/ BG etc. are deposited by M/s Rungta Mines Ltd., Keonjhar applicable as per latest extant Ministry Guidelines/ norms /circulars.

- (c) Before signing of agreement PD should ensure that the proposal satisfies all conditions as per NHAI guidelines.
- (d) PD should ensure that there will be no hindrance for proposed 4/6 laning to avoid infructuous expenditure and proposal taken in proposed 4/6 laning through feasibility consultant have been duly considered and accounted.
- (e) It may be ensured that the work is carried out strictly in accordance with the relevant MoRTH Circulars and guidelines issued from time to time for laying of 132 kV Power Cable as per the methodology submitted in the proposal, under supervision of NHAI.
- (f) The performance bank guarantee of requisite amount as per extant Policy Circular should be kept in force for one year (extendable if required till satisfactory completion of work) from the date of signing of the agreement.
- (g) Licence fee as per MoRTH Circular No.RW/NH-33044/29/2015/S&R(R) dated 22.11.2016 shall also be deposited by M/s Rungta Mines Ltd., Keonjhar before signing of agreement.
- (h) PD should ensure that during the laying of 132 kV Power Cable, no natural drains are blocked and necessary arrangement as per Ministry Circular No.RW/NH-340662/2/95-S&R dated 25.10.1999 and No.RW/NH-34066/7/2003-S&R(B) dated 17.09.2003 is strictly followed for crossing the bridge / CD work.
- (i) All river and nallah crossing shall be through river bed only and not from bridge parapet / railing.
- (j) PD should ensure that the necessary undertakings shall be given M/s Rungta Mines Ltd., Keonjhar.
- (k) In the forest stretches M/s Rungta Mines Ltd., Keonjhar to take approval of the forest diversion proposal under the Forest (Conservation) Act, 1980 prior for laying of 132 kV Power Cable line in the forest stretch as per MoEF& CC guideline dt. 12.12.2017.
- (l) In case any damages done by M/s Rungta Mines Ltd., Keonjhar to NHAI property within RoW of NHAI, then to pay losses either to NHAI or concerned agency.
- (m) The validity of BG should be extended up to 3 months after the completion of work.
- (n) It is responsibility of agency to submit completion drawing after completion of work.
- (o) Other conditions mentioned in licence deed as per MoRTH circular should be complied strictly.

This is issued with the approval of CGM (Tech) & RO, Odisha.

Yours faithfully,


(P. K. Singh)
General Manager (Tech)

National Highways Authority of India.	
PIU-Rourkela	
Received Date	22.10.2020
Diary No.	7824
Signature	
Marked to	
J.A.O.	
Accountant	
Steno	

CHECK LIST

for

**PROPOSAL FOR DIVERSION OF FOREST LAND FOR NON-
FORESTRY USE UNDER FOREST (CONSERVATION) ACT, 1980.**

Prepared by

Principal Chief Conservator of Forests, Orissa

ANNEXURES
CHECK LIST SERIAL NUMBER: - 07
STATEMENT SHOWING DETAILS OF FOREST AREA
PROPOSED FOR DIVERSION

Sl No	Division	District	Range/Block/village limit	Survey/Compartment Number/KM. Stone	Forest area proposed for diversion (Ha)	Legal status of Forest area	Remarks
1	2	3	4	5	6	7	8
	Keonjhar	Keonjhar	Barbil		0.113Ha	Revenue forest (0.107 HA) + Sabik forest (0.006 Ha)	

Date-----

Place-----

Divisional Forest Officer
 Keonjhar Forest Division

CHECK LIST SERIAL NUMBER: - 08
STATEMENT SHOWING DETAILS OF NON-FOREST AREA
INVOLVED IN THE PROJECT

Sl No	Division	District	Range/ Block/ village limit	Survey/ Compartment Number/ KM. Stone	Non Forest Area involved in the Project (Ha)	Legal status Of Forest area Pre 1980 and after	Remarks
1	2	3	4	5	6	7	8
	Keonjhar	keonjhar	Guali, Topadihi,Nuagaon		0.188 Ha		

Date:-----

Place:-----

Divisional Forest Officer
-Keonjhar Forest Division

CHECK LIST SERIAL NUMBER: - 11

CERTIFICATE FOR MINIMUM USE OF FOREST LAND

This is to certify that the forest area involved in the re- diversion proposal is unavoidable and barest minimum forest area i.e. 0.181 ha area (0.113 ha in keonjhar division + 0.068 ha in Bonai division) is proposed for diversion.

Date-----

Place: Barbil

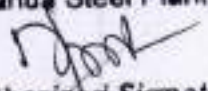
(Signature of User Agency)

Office seal _____

COUNTERSIGNED

Divisional Forest Officer
Keonjhar Forest Division

For M/s. Rungta Mines Limited
(Kamanda Steel Plant)


Authorised Signatory

CHECK LIST SERIAL NUMBER: - 17
UNDERTAKING FOR PAYMENT OF COST OF
COMPENSATORY AFFORESTATION

Not Applicable

Date-----

Place Barbil

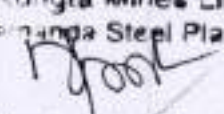
(Signature of User Agency)

Office seal_____

COUNTERSIGNED

Divisional Forest Officer
Keonjhar Forest Division

For M/s. Rungta Mines Limited
(Kamanga Steel Plant)


Authorized Signatory

CHECK LIST SERIAL NUMBER: - 18

**UNDERTAKING FOR PAYMENT OF NET PRESENT VALUE
FOREST AREA**

It is to certify that I/we Sri PranayKumar Deo Authorised signatory of M/s Rungta Mines Limited , have applied for re-diversion of 0.181 ha of forest area (0.113 ha in Keonjhar Division + 0.068 ha in Bonai Division) for the purpose of laying underground cable along the RoW of NH-520 & RoW of approach road from NH-520 to Kamanda Steel plant of M/s Rungta Mines Limited. I /We, hereby undertake to pay the Net Present Value (NPV) of the above forest land as would be applicable.

Date _____

Place: Barbil


(Signature of User Agency)

Office seal _____

COUNTERSIGNED

Divisional Forest Officer
keonjhar Forest Division

**For M/s. Rungta Mines Limited
(Kamanda Steel Plant)**


Authorised Signatory

CHECK LIST SERIAL NUMBER: - 20
SITE INSPECTION REPORT NOT BELOW THE RANK OF DCF
(for the forest land to be diverted under FCA)

A proposal has been received by this office from M/s Rungta Mines Limited for re-diversion (under FCA-1980) of 0.113 ha of forest land for non-forestry purpose. The project envisages the use of forest land for laying of 132 kv underground electric cable. The site inspection of the land involved in the proposal has been done by me on date-----.
On inspection of the site, it is found that the land required by the user agency is a rediverted forest patch over 0.113 Ha (0.107 Ha Revenue forest + 0.006 Ha sabik kisam forest)

The requirement of forest land as proposed by the user agency in Col. 2 of part-I is unavoidable and is barest minimum required for the project.

Whether any rare/endangered/unique species of flora and fauna found in the area.
If so, the details thereof.

Whether any protected archaeological/heritage site/defence establishment or any other important monument is located in the area. If so, the details thereof with NOC from competent authority, if required.

**

- (a) The user agency has not violated the provisions of Forests (Conservation) Act, 1980 and no work has been started without proper sanction.
- (b) It has been found that the user agency has violated the Forest (Conservation) Act, 1980 provisions. A detailed report as per para 1.9 of Chapter I, Part C of handbook of Forest (Conservation) Act, 1980 is attached. Specific recommendation for acceptance or otherwise of the proposal.

(Signature) _____

Place _____ Name _____

Date _____ Designation _____

Office Seal _____

N.B * state the purpose for which the forest land is proposed to be diverted.

****** out of (a) and (b) tick (✓) the option which is applicable and cross (x) the option which is not applicable.

As per letter number 2-2/2000-FC dated 16.10.2000 from Ministry of Environment & Forests, Government of India for proposal involving less than 40 ha of forest land, the site inspection report from DCF is required and for proposal involving more than 40 ha of forest land site inspection report of Conservator of Forests is required.

CHECK LIST SERIAL NUMBER: - 21
LOCATION MAP FOR CA LAND

Not Applicable

Divisional Forest Officer
Keonjhar Forest Division

CHECK LIST SERIAL NUMBER: - 22
"SCHEME FOR COMPENSATORY AFFORESTATION"

Not Applicable

Divisional forest Officer
keonjhar Forest Division.

CHECK LIST SERIAL NUMBER: - 23

"LAND SUITABILITY CERTIFICATE BY DFO CONCERNED"

Not Applicable.

Place _____
Date _____

Divisional forest Officer
Keonjhar Forest Division.

CHECK LIST

PROPOSAL FOR DIVERSION OF FOREST LAND FOR NON- FORESTRY USE UNDER FOREST (CONSERVATION) ACT, 1980.

State Serial No: OR-021/2021 dt 15.03.2021

Title of the proposal: Proposal for re-diversion of forest land for laying of underground cable from Tower No-87 in Village Topadihi to Tower No-92 in Village Nuagaon in Keonjhar district and from Tower No-106 in village Rengalbeda to Kamanda Steel plant of M/s Rungta Mines Limited under Bonal Forest Division of Sundargarh District along the ROW of NH520 and the approach road from NH-520 to Kamanda Steel Plant of M/S Rungta Mines Ltd.

Sl No	Details and documents to be provided	Provided or not	If not provided why?	Page Number
1	Check list of project proposal.	Provided		
2	Authorisation letter of the Project authority. Position of the Authorised person in the company with the signature attested.	Provided		
3	Main application Form Part-I prescribed in the rules under Forest (Conservation) Act, 1980 with all its columns duly filled in and signed by the Competent authority with date, place and their official seal. NB:-All the information of Part- I of the Form A including Item-wise Breakup of the forest area required must be given in the Form itself by expanding the columns.	Provided		
4	Detail note on the project. It must include the information regarding the number of village and number of persons to be benefited from the project including employment generation.	Provided		
5	Map of the project site with forests areas indicated clearly by showing forest boundaries within the proposed area; proposed land use of all areas in distinct colours in 1:50000 or any other suitable scale on original survey of India toposheet. <u>The survey details should be in the GPS Coordinates in addition to plain table survey</u> NB:-If the area is very small, in addition to above, an index map be submitted showing forest boundaries and a location map on a larger scale with land use of the area required duly signed by User agency Revenue authorities not below the rank of Thasildar and DFO concerned.	Provided		
6	Lay-out plan of project site. <i>In case of linear diversions of forest land, linear map or a diagrammatic map of the project site, if it is not a linear diversion, map should be enclosed.</i>	Provided		
7	Statement showing the details of forest area Involved. <i>Survey No. /Coup No. Compartment No. etc. and item – wise breakup of the forest area proposed for diversion duly signed by Range officer and DFO concerned.</i>	Provided		
8	Statement giving the details of non-forest areas involved in the proposal. The land schedule and the map has to be attested by the revenue authority not below the rank of Thasildar.	Provided		
9	Certificate from the project proponent that no alternative suitable non-forest land is available for the project in question, and that this is the best location from among several alternatives considered and involving the barest minimum extent of forest land.			
10	Justification for locating the project in forest area to be given by the User agency and countersigned by DFO.	Provided		
11	Certificate for minimum use of forest land to be submitted by	Provided		

alternatives examined and reasons for their rejection duly countersigned by DFO.			
--	--	--	--

2-

Sl No	Details and documents to be provided	Provided or not	If not provided why?	Page Number
12	Cost- Benefit analysis as per the guidelines issued under Forest (Conservation) Act, 1980 in Prescribed format. If not required reasons may be mentioned.	Not Provided	As the area of re-diversion is less than 20 Ha in plane land.	
13	No Objection Certificate from local bodies ie Aam Sabha.	Not Provided	FRA not required.	
14	Status of clearance under Environment (Protection) Act, 1986, where necessary. 1) Environment clearance and 2) Orissa State Pollution Control Board clearance	Not Provided	EC not required	
15	Detail scheme for rehabilitation of project affected person. The scheme has agreement with the state R&R policy 2006.	Not Provided	No rehabilitation is required.	
16	Has the rights under Forest Rights Act 2007 has been settled? If so, the Documents from the collector and Gramsabha need to be attached.	Not Provided	FRA not required.	
17	Undertaking by the User Agency to bear the cost of compensatory afforestation duly countersigned by the DFO.	Not Provided	CA Land is not required for this re-diversion proposal.	
18	Undertaking by User Agency to pay the Net Present Value (NPV) of the forest land involved duly countersigned by the DFO.	Provided		
19	Species-wise and Girth class wise enumeration list and abstract of trees (abstract to be given at the end of the list) standing in the forest area in question neatly typed or computerized and duly signed by DFO.	Not Provided	This is a re-diversion proposal- only change in land use pattern.	
20	Site inspection report of the forest area involved in the project proposal by concerned DFO or higher level Forest Officer in prescribed format.	Provided		
21	Details of non-forest land/degraded forest area identified for compensatory afforestation viz. Survey No, Compartment No., Village, Tehsil, District etc. alongwith the boundaries of adjoining areas with their land use in district colours.	Not Provided	CA Land is not required for this re-diversion proposal.	
22	Detailed scheme for compensatory afforestation on identified non-forest area/degraded forest area at present wage rates duly signed by DFO and counter signed by the CF concerned. The CA scheme must include all the technical details, details of work scheduled total financial outlay and proposed monitoring mechanism.	Not Provided	CA Land is not required for this re-diversion proposal.	
23	Certificate from the DFO that non-forest land selected for compensatory afforestation is in a compact block and contiguous to forest area or in close proximity of forest area and suitable from the management and protection point of view.	Not Provided	CA Land is not required for this re-diversion proposal.	
24	Certificate from the competent authority regarding nonavailability of non-forest land in the State for raising compensatory afforestation, where applicable.	Not Provided	CA Land is not required for this re-diversion	

			proposal.	
25	Any other information/documents attached. Please specify.			

-3-


Sl No	Details and documents to be provided	Provided or not	If not provided why?	Page Number
28	<p>In case of proposal regarding Road/Railway line/Transmission line, the following information/documents must be given:-</p> <p>(a) Length and width of Road/Railway line/Transmission line passing through forest and non-forests area.</p> <p>(b) Length of Road already existing constructed out of the total length involved in the project proposal.</p> <p>(c) Does this road project involve widening or black topping of existing formation?</p> <p>(d) Does it involve a new alignment in forest area?</p> <p>(c) In case of transmission line:-</p> <p>(1) Number of towers to be erected both in forests and non-forests area.</p> <p>(2) Width of the right of way for transmission.</p> <p>NB: Map of the above information in the appropriate scale</p>	<p>Provided</p> <p>3.013km (1.130km forest +1.883km Non forest)</p> <p>(0.113Ha forest +0.188 Ha Non forest)</p> <p>Not Applicable</p> <p>1mt</p>		

Date:
Place: Barbil

User Agency
Signature and seal
(Please read Sl No 2)

Divisional Forest Officer
Keonjhar Forest Division
Office seal _____

For M/s. Rungta Mines Limited
(Kamanda Steel Plant)


Authorised Signatory

Countersigned by:-
Regional Chief Conservator of Forests)
Circle _____
Office Seal _____

Details for the specific diversion proposal

Irrigation

Sl No	Details and documents to be provided	Provided or not	If not provided why	Page Number
27	<p>8. Details of Irrigation Hydel</p> <p>(i) Total catchment area</p> <p>(ii) Total command area</p> <p>(iii) Full Reserved level</p> <p>(iv) High Flood level</p> <p>(v) Minimum Drawal Level.</p> <p>(vi) Break- up of area calling in catchment area of the project (forest land, cultivated land, Pasture land, human, cultivation, others)</p> <p>(vii) Area of submergence at Full Reservoir Level</p> <p>(ix) Area of submergence at 2 metre below Full Reservoir Level.</p> <p>(x) Area of submergence at 4 metre below Full Reservoir Level (For medium and major projects only).</p> <p>(xi) Area of submergence at Minimum drawal level.</p> <p>(xii) Detail Catchments Area treatment Plan, wherever required. The CAT Plan should be prepared on the basis of actual survey of areas and its classification in various categories requiring different engineering/afforestation and other treatments in phased manner.</p> <p>(xiii) Total financial outlays and details regarding availability of funds for catchment Area Treatment Plan.</p> <p>NB: Map of the above information in the appropriate scale</p>	Not Applicable		

Road railway and transmission lines

Sl No	Details and documents to be provided	Provided or not	If not provided why	Page Number
28	<p>In case of proposal regarding Road/Railway line/Transmission line, the following information/documents must be given:-</p> <p>(e) Length and width of Road/Railway line/Transmission line passing through forest and non-forests area.</p> <p>(f) Length of Road already existing constructed out of the total length involved in the project proposal.</p> <p>(g) Does this road project involve widening or black topping of existing formation?</p> <p>(h) Does it involve a new alignment in forest area?</p> <p>(c) In case of transmission line:-</p> <p>(1) Number of towers to be erected both in forests and non-forests area.</p> <p>(2) Width of the right of way for transmission.</p> <p>NB: Map of the above information in the appropriate scale</p>	<p>Provided</p> <p>3.013km (1.130km forest +1.883km Non forest) (0.113Ha forest +0.188 Ha Non forest)</p> <p>Not Applicable</p> <p>1mt</p>		

HYDRO ELECTRIC PROJECT

Sl No	Details and documents to be provided	Provided or not	If not provided why	Page Number
29	<p>In case of proposal regarding Hydro Electric Projects, the following information/documents must be given:-</p> <p>(a) Component wise total area requirement.</p> <p>(b) Copy of Memorandum of Understanding.</p> <p>(c) Copy of Techno-Economic clearance.</p> <p>(d) Copy of Implementation Agreement.</p> <p>(e) NOC from I&PH Department.</p> <p>NB: Map of the above information in the appropriate scale</p>	Not Applicable		

MINING PROPOSALS

Sl No	Details and documents to be provided	Provided or not	If not provided why	Page Number
30	<p>In case of mining proposal, the following information/documents must be given:-</p> <ul style="list-style-type: none"> (a) Certificate from the competent authority like District Mining Officer/Geologist, regarding non-availability of the same mineral/ore in the nearby non-forest area. (b) Estimated reserve of each mineral/ore in the forest area and non-forest area. (c) Total area demanded and extent of forest area involved in the proposed mining lease shown in distinct colours on relevant maps. (d) Proposed period of mining lease. (e) If it is a renewal of mining lease <ul style="list-style-type: none"> a. Whether the details have been furnished about the expired lease? b. Date of filing the renewal application. c. Extent of forest and non forest land already covered by working and mining operation, etc., (f) Minimum distance of the proposed site from Wildlife Sanctuary and National Park. (g) A copy of the mining plan duly approved by IBM, Nagpur be enclosed. 	Not Applicable		
	<ul style="list-style-type: none"> (h) Detail Reclamation Plan, wherever required. It should be realistic exhaustive and complete in all respects along with relevant maps in distinct colours. It should also include the details of back fillings, afforestation and execution of such works, wherever required. (i) Copy of lease deed/agreement entered into with the district authorities. (j) The details of Safety Zone Area for the mining as per para 4.7 of the guidelines. The undertaking from the project authority to bear the cost of fencing the safety zone area and afforestation over one and half times of degraded forest area. The details of safety zone to be ascertained by the competent authority viz Indian Bureau of Mines/Department of Geology and Mining of State Government. <p>NB: Map of the above information in the appropriate scale wherever it is required</p>			

RETAIL OUT LET

Sl No	Details and documents to be provided	Provided or not	If not provided why	Page Number
31	<p>In case of a retail outlet of an oil company the following information/documents must be given:-</p> <p>(a) Copy of letter of intent issued by the Oil Company.</p> <p>(b) Site selection certificate as per Government of India guidelines. The DFO should certify the distance between two retail outlets on either side of the outlet in question.</p> <p>(c) Lay-out plan showing dimensions of proposed approach road from entry and exit with clear area calculation. The area proposed for diversion should be shown in distinct colour.</p>	Not Applicable		
	<p>(d) The area calculation for the curves should invariably be given in the layout plan.</p> <p>NB: Map of the above information in the appropriate scale</p>			

User Agency
Signature and seal
(Please read Sl No 2)

Agreed to documents

Nodal officer
Office of the PCCF Orissa

For M/s. Rungta Mines Limited
(Kamanda Steel Plant)

Authorized Signatory

Divisional Forest Officer
Keonjhar Forest Division
Office seal _____

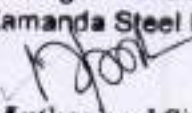
With comments

Countersigned by:-
Regional Chief Conservator of Forests)
Circle _____
Office Seal _____

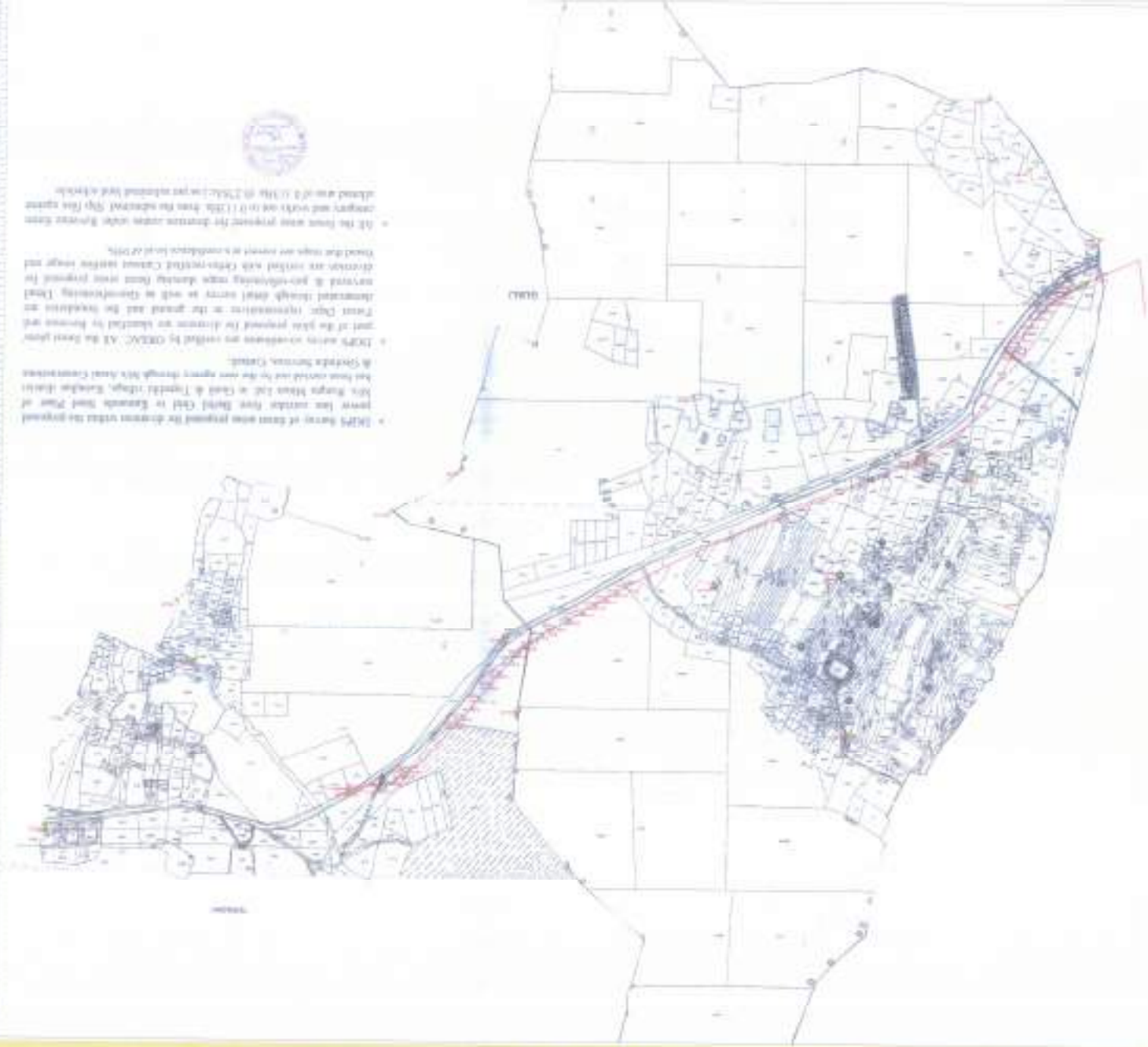
MAPS AND PLATES

Sl No	Details of Maps and Plates annexed	Provided or not	If not provided why	Page Number
1	Topomap showing the location of the underground cable line.	Provided		
2	DGPS Map showing the forest area proposed for re- diversion.	Provided		
3				
4				
5				
6				
7				
8				
9				
10...				

For M/s. Rungta Mines Limited
(Kamanda Steel Plant)


Authorized Signatory
 Signature and seal

DGPS SURVEYED MAP SHOWING FOREST AREA TO BE DIVERTED OVER 0.113 HA. FOR LAYING OF 132 KV UNDER-GROUND CABLE IN KEONJHAR DIVISION ALONG THE ROW OF NH-520 FROM BARBIL GRID TO KAMANDA STEEL PLANT OF M/S RÜNGTA MINES LTD. IN KEONJHAR DISTRICT.



- 1. The forest area proposed for diversion is situated in the forest division of Keonjhar District, Odisha.
- 2. The forest area proposed for diversion is situated in the forest division of Keonjhar District, Odisha.
- 3. The forest area proposed for diversion is situated in the forest division of Keonjhar District, Odisha.
- 4. The forest area proposed for diversion is situated in the forest division of Keonjhar District, Odisha.
- 5. The forest area proposed for diversion is situated in the forest division of Keonjhar District, Odisha.
- 6. The forest area proposed for diversion is situated in the forest division of Keonjhar District, Odisha.
- 7. The forest area proposed for diversion is situated in the forest division of Keonjhar District, Odisha.
- 8. The forest area proposed for diversion is situated in the forest division of Keonjhar District, Odisha.
- 9. The forest area proposed for diversion is situated in the forest division of Keonjhar District, Odisha.
- 10. The forest area proposed for diversion is situated in the forest division of Keonjhar District, Odisha.

Sl. No.	Area (Ha.)	Forest Type	Diversion Area (Ha.)	Diversion Type	Diversion Area (Ha.)
1	0.113	Forest	0.113	Diversion	0.113
2	0.113	Forest	0.113	Diversion	0.113
3	0.113	Forest	0.113	Diversion	0.113
4	0.113	Forest	0.113	Diversion	0.113
5	0.113	Forest	0.113	Diversion	0.113
6	0.113	Forest	0.113	Diversion	0.113
7	0.113	Forest	0.113	Diversion	0.113
8	0.113	Forest	0.113	Diversion	0.113
9	0.113	Forest	0.113	Diversion	0.113
10	0.113	Forest	0.113	Diversion	0.113

Legend

- Forest Area
- Forest Type
- Diversion Area
- Diversion Type

Scale

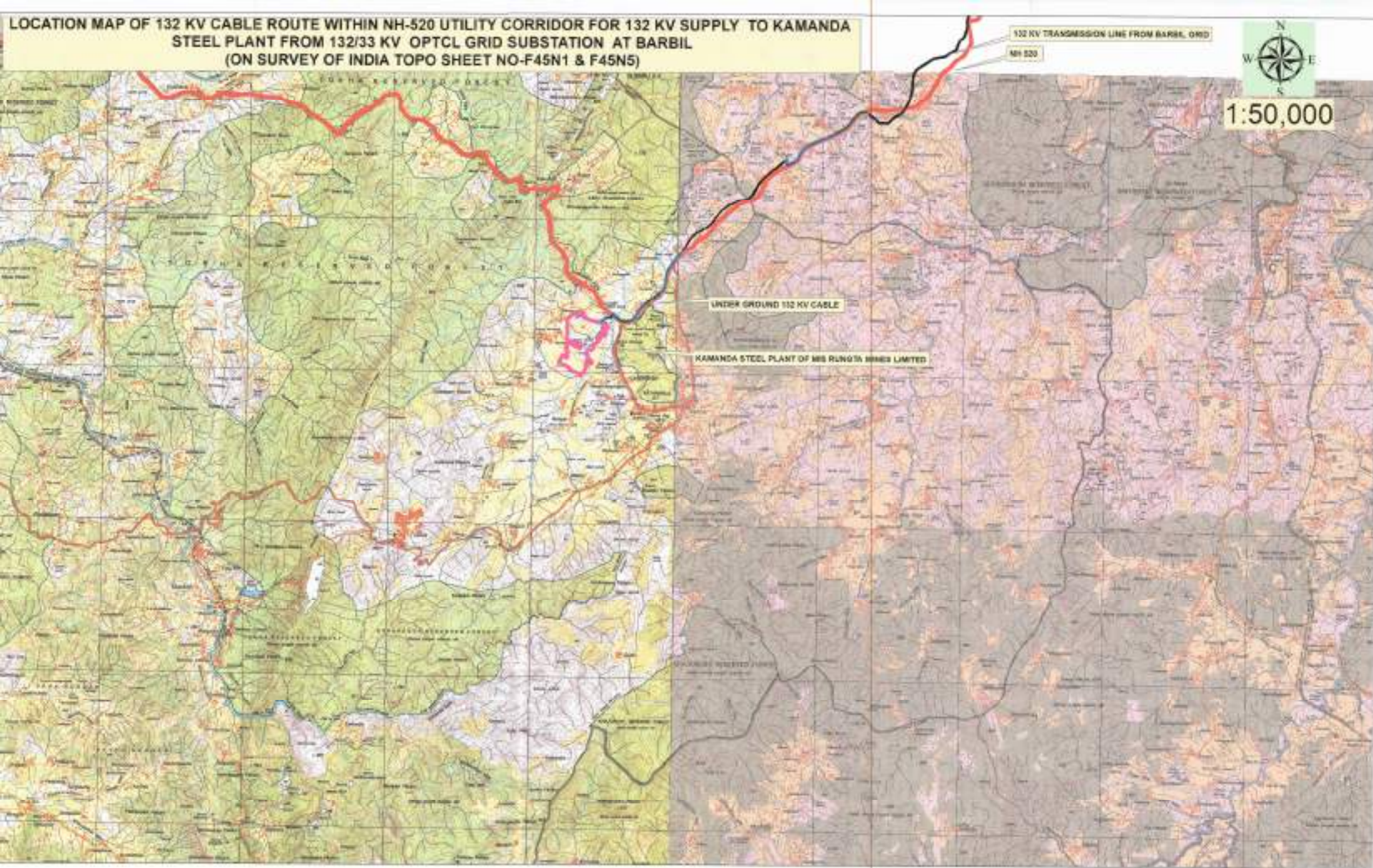
1:2,000

North Arrow

Map Title

DGPS SURVEYED MAP SHOWING FOREST AREA TO BE DIVERTED OVER 0.113 HA. FOR LAYING OF 132 KV UNDER-GROUND CABLE IN KEONJHAR DIVISION ALONG THE ROW OF NH-520 FROM BARBIL GRID TO KAMANDA STEEL PLANT OF M/S RÜNGTA MINES LTD. IN KEONJHAR DISTRICT.

**LOCATION MAP OF 132 KV CABLE ROUTE WITHIN NH-520 UTILITY CORRIDOR FOR 132 KV SUPPLY TO KAMANDA STEEL PLANT FROM 132/33 KV OPTCL GRID SUBSTATION AT BARBIL
(ON SURVEY OF INDIA TOPO SHEET NO-F45N1 & F45N5)**



For M/s. Rungta Mines Limited
Barbilla Steel Plant
Barbilla
Jharkhand Engineering

[Signature]
Project Engineer
Barbilla

[Signature]
TANASILDAR
BARBIL

Legend

- FOREST PATCH WITHIN NH-520
- NON FOREST PATCH WITHIN NH-520
- NH-520 CORRIDOR
- PROPOSED 132 KV TRANSMISSION LINE