

FORM - A

Form for seeking prior approval of Central Government under section 2 of the Forest(Conservation) Act, 1980 for
Diversion of fresh forest area

PART - I

(To be filled up by User Agency)

A. General Details

A-1. Project Details

(i). Proposal No. : FP/UP/REHAB/149021/2021

(ii). Name of Project for which Forest Land is required : Proposed Reserved forest land for Transfer through Exchange of flood prone areas in Gata No. 42, and 37/1, in Village:- Asta Mustakil, Tehsil:- Auraiya, District:-Auraiya (U.P.)

(iii). Short narrative of the proposal and Project/scheme for which the forest land is required : Proposed Reserved forest land for Transfer through Exchange of flood prone areas in Gata No. 42, and 37/1, in Village:- Asta Mustakil, Tehsil:-Auraiya, District:-Auraiya (U.P.)

(iv). State : Uttar Pradesh

(v). Category of the Proposal : Rehabilitation

(vi). Shape of forest land proposed to be diverted : Non Linear

(vii). Estimated cost of the Project(Rupees in lacs) : 600

(viii). Area of forest land proposed for diversion(in ha.): 3.943

(ix). Non-forest land required for this project(in ha.): 0

(x). Total period for which the forest land is proposed to be diverted(in years): 99

A-2. Details of User Agency

(i). Name : REVENUE DEPARTMENT DISTRICT: AURAIYA, UTTAR PRADESH


(ii). Address1 : Collectorate Office, District:Auraiya


(iii). Address2 : NIL

(iv). State : Uttar Pradesh

(v). District : Auraiya

(vi). Pin : 206244


तहसीलदार
सदर औरैया।


प्रभागीय वनाधिकारी
औरैया वन प्रभाग-औरैया

(vii). Landmark : NIL

(viii). Email address : edauraiya@gmail.com

(ix). Landline Telephone No. : 5683-249617

(x). Fax No. : 5683-

(xi). Mobile No. : 9810348350

(xii). Website (if any) : NIL

(xiii). Legal status of User Agency : State Government

A-3. Details of Person Making Application

(i). First Name: Ranbir

(ii). Middle Name: NIL

(iii). Last Name: Singh

(iv). Gender: Male

(v). Designation: Tehsildar

(vi). Address 1: Tehsildar, Tehsil-Sadar, Auraiya

(vii). Address 2: NIL

(viii). State: Uttar Pradesh

(ix). District: Auraiya

(x). Tehsil: Auraiya

(xi). Pin: 206244


(xii). Landmark: NIL

(xiii). Email Address: edmauraiya@gmail.com


(xiv). Landline Telephone No.: 5683-249617

(xv). Fax No.: NIL

(xvi). Mobile No.: 9810348350



तहसीलदार
सदर औरैया।



प्रभागीय वनाधिकारी
औरैया वन प्रभाग-औरैया

(xvii). Copy of documents in support of the competence/authority of the person making this application to make application on behalf of the User Agency:

B. Details of land required for the Project

B-1. Details of proposal seeking prior approval of Central Government under the Act for diversion of forest land for the Project already submitted in the past

List of proposal submitted in Past							
S.no	Proposal Status.	Proposal No.	Moef File No.	Area Proposed for Diversion(Ha.)	Area Diverted(Ha.)	Date of In-Principle Approval	Date of Final Approval
NIL							

B-2. Details of forest land proposed to be diverted

B-2.1 Details of Divisions involved

Details of Divisions involved			
S.no	Division Name	Forest Land(ha.)	Non-Forest Land(ha.)
1.	Auraiya	3.943	0
Total		3.943	0

B-2.2 Details of Districts involved

District wise breakup			
S.no	District Name	Forest Land(ha.)	Non-Forest Land(ha.)
1.	Auraiya	3.943	0
Total		3.943	0

B-2.3 Village wise breakup

Villages wise breakup			
S.no	Village	Forest Land(ha.)	Non-Forest Land(ha.)
1	Asta Mustkil	3.943	0
Total		3.943	0

B-2.4 Component wise breakup

Component wise breakup			
S.no	Component	Forest Land(ha.)	Non-Forest Land(ha.)
1	Transfer through Exchange of flood prone areas	3.943	0
Total		3.943	0

C. Maps of forest land proposed to be diverted


प्रभागीय वनाधिकारी
औरैया वन प्रभाग-औरैया


तहसीलदार
औरैया।


(i). Area of forest land proposed to be diverted(in ha.) : 3.943

(ii). Nature of the Project: Non Linear


(a). No. of patches : One

Patch wise details		
Patch No.	Area of Patch(in ha.)	Kml File of PatchesTo view KML file on google the same may be downloaded and then open if in google earth install in your computer.
1.	3.943	 View File

(iii). Copy of Survey of India Toposheet indicating boundary of forest land proposed to be diverted: 

(iv). Scanned copy of the Geo-referenced map of the forest land proposed to be diverted prepared by using GPS or Total Station: 

D. Justification for locating the Project in forest land and details of alternatives examined:

(i). Copy of note containing justification for locating the Project in forest land: 

E. Employment likely to be generated

(i). Whether the Project is likely to generate employment?: Yes

(ii). Permanent/Regular Employment(Number of persons): 2

(iii). Temporary Employment(Number of person-days): 400

F. Displacement of People due to the Project, if any

(i). Whether Project involves displacement?: No

G. Details of Cost-Benefit analysis for the Project

(i). Whether the Project requires Cost-Benefit analysis?: No

H. Status of Environmental Clearance

(i). Whether the Project requires Clearance under the Environment (Protection) Act 1986?: No

I. Status of Wildlife Clearance

तहसीलदार
सदर औरैया।

प्रभागीय वनाधिकारी
औरैया वन प्रभाग-औरैया


(i). Whether the Project or a part thereof is located in any Protected Area or their Eco sensitive zone? : No

J. Applicability of special provisions governing Scheduled Areas

(i). Whether the Project or a part thereof is located in a Scheduled Area? : No

K. Status of settlement of rights under the Forest Rights Act, 2006 on the forest land proposed to be diverted

(i). Whether the process for settlement of Rights under the Forest Rights Acts 2006 on the forest land proposed to be diverted has been completed? : Yes

(a). Copy of documentary evidence in support of settlement of rights under the Forest Rights Act, 2006 on the forest land proposed to be diverted: 



L. Details of land identified for Compensatory Afforestation

(i). Whether non-forest or Revenue forest land is required to be provided by User Agency?: Yes

(ii). Whether the area of non-forest land or Revenue forest land required to be provided by User Agency for raising Compensatory Afforestation is less than area of forest land proposed to be diverted?: No

(iii). No. of districts involved for raising Compensatory Afforestation: 1


(iv). No. of patches: One


District 1. : Auraiya	
(a). Village:	ASTA MUSTKIL
(b). Area(in ha.):	3.943
(c). Copy of KML file of the patch:	 View File
(d). Khasra details:	112Mi, 251, 290/1, 236/1, 239/2, 240/9, 268 and 70/5
(e). Present owner:	User Agency
(f). Copy of Ownership proof:	





















(v). Scanned copy of the map of the land identified for creation of Compensatory Afforestation prepared by using GPS or Total Station: 

(vi). Copy of Survey of India Toposheet in 1:50,000 scale indicating location of the land identified for creation of Compensatory Afforestation: 


Additional information Details



तहसीलदार
सदर औरैया।


प्रभागीय वनाधिकारी
औरैया वन प्रभाग-औरैया।

Documents		
S.No	Documents	Remarks
1		UNDERTAKING FOR CA DEPOSIT
2		FOREST NOTIFICATION
3		MINUTES OF MEETING
4		UNDERTAKING FOR NPV DEPOSIT
5		STANDARD CONDITIONS
6		RESPONSE TO THE QUERY REGARDING PROJECT COST
7		EDS REPLY LETTER
8		SANCTION LETTER
9		EDS REPLY LETTER
10		AREA CALCULATION SHEET
11		UNDERTAKING FOR ADDITIONAL NPV
12		CHECK LIST
13		COVERING LETTER
14		UNDERTAKING FOR ETT
15		UNDERTAKING FOR LEASE RENT
16		UNDERTAKING FOR MINIMUM TREE FELLING
17		MUCK DISPOSAL PLAN
18		VAIKALPIC BHOOMI CERTIFICATE
19		UNDERTAKING FOR VANYA JEEV VIHAR
20		UNDERTAKING FOR WORK NOT START BEFORE APPROVAL

Print page


तहसीलदार
सदर औरैया।


प्रभागीय वनाधिकारी
औरैया वन प्रभाग-औरैया