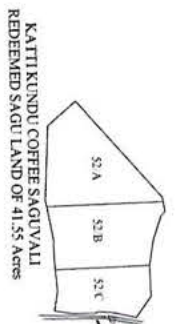
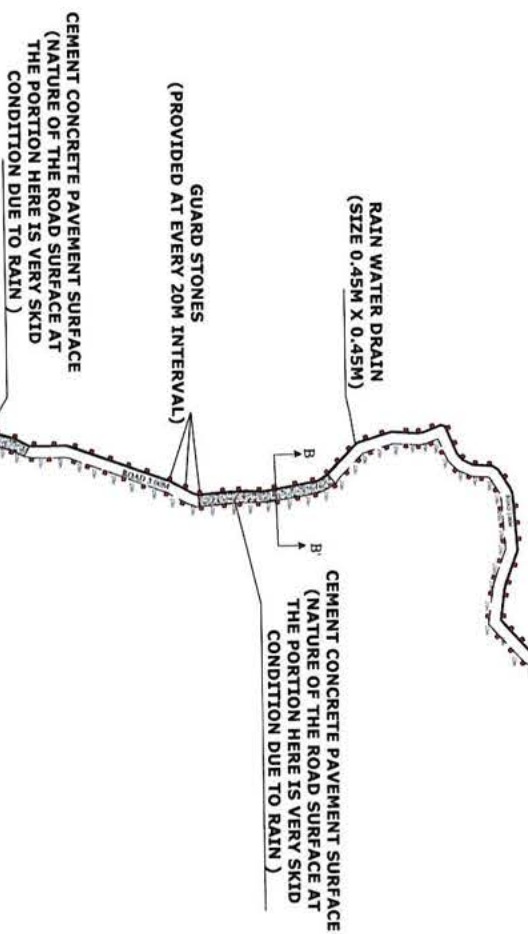


DETAILED PLAN SHOWING REQUIRED ROAD IN PADINALKNAD FOREST AT SY NO. 43 TO REACH THE REDEEMED COFFEE SAGUVALI LAND OF BEARING SY.NO. 52/A, 52/B & 52/C (41.55 Acres) OF YAVAKAPADI VILLAGE, NAIKOLU HOBLI, MADIKERI TALUK, KODAGU DISTRICT.



KACHA ROAD FROM PROPOSED LAND TO KERALA BORDER
(WIDTH OF ROAD 3.00M)



AREA OF LAND = 0.84 HA.

Total Area left for road in forest
= 2800x3.00m
= 8400.00 Sqm

Area of carriage way = 2800x2.55m
= 7140.00 Sqm

Total width of kacha Road is 3.00m

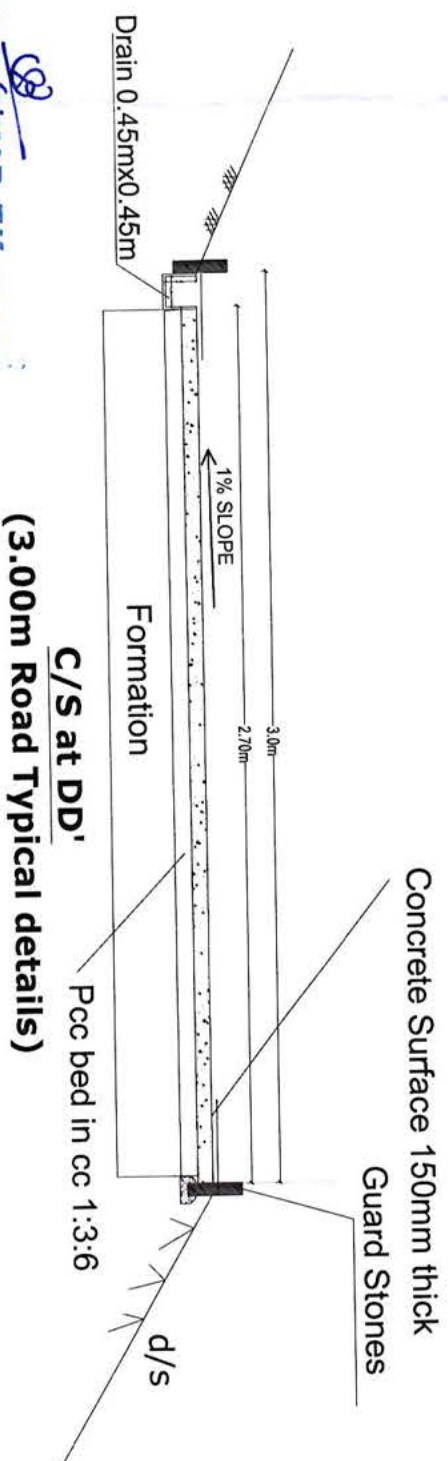
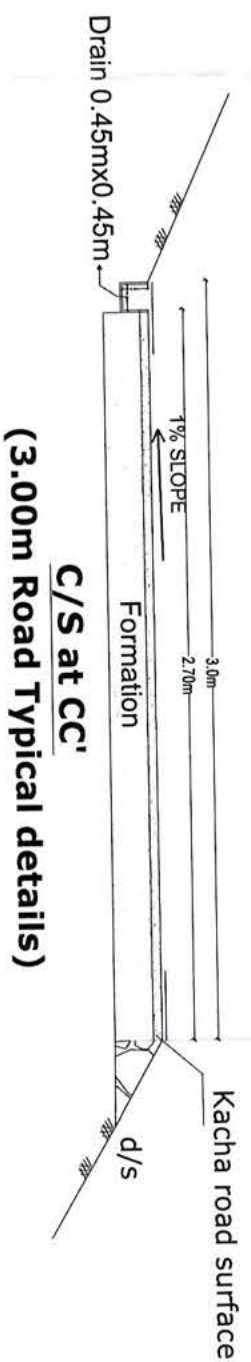
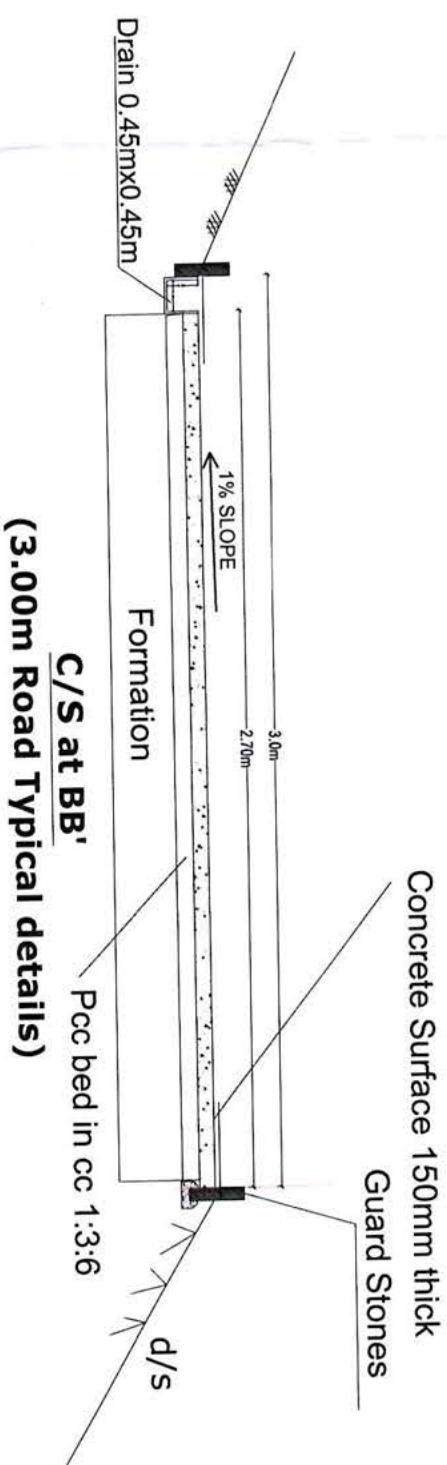
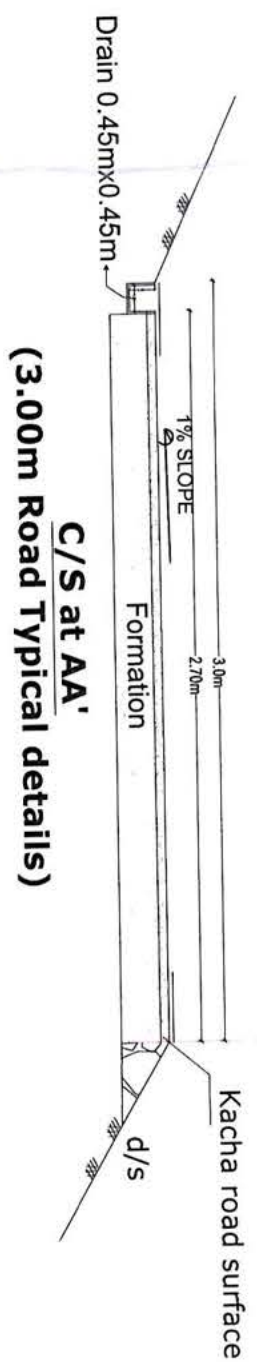
Width of side drain = 0.45m

Carriage way Width = 2.55m

OWNER:-

Signature
Poovanna Bachamanda Uthappa

Kunjila village, Kakkabe Post
Madikeri Taluk, Kodagu District

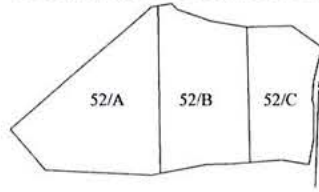


Signature
THIRTHAKUMAR. T.K. DCEBE

Consulting Civil Engineer
Madikeri - 571201
Mob: 9731023963

**DETAILED PLAN SHOWING REQUIRED ROAD IN PADINALKNAD FOREST AT
SY NO. 43 TO REACH THE REDEEMED COFFEE SAGUVALI LAND OF BEARING
SY.NO. 52/A, 52/B & 52/C (41.55 Acres) OF YAVAKAPADI VILLAGE, NAPOKLU
HOBLI, MADIKERI TALUK, KODAGU DISTRICT.**

KATTI KUNDU COFFEE SAGUVALI
REDEEMED SAGU LAND OF 41.55 Acres



SCALE = 1:500

**KACHA ROAD FROM PROPOSED LAND TO KERALA BORDER
(WIDTH OF ROAD 3.00M)**

**RAIN WATER DRAIN
(SIZE 0.45M X 0.45M)**

**CEMENT CONCRETE PAVEMENT SURFACE
(NATURE OF THE ROAD SURFACE AT
THE PORTION HERE IS VERY SKID
CONDITION DUE TO RAIN)**

**GUARD STONES
(PROVIDED AT EVERY 20M INTERVAL)**

**CEMENT CONCRETE PAVEMENT SURFACE
(NATURE OF THE ROAD SURFACE AT
THE PORTION HERE IS VERY SKID
CONDITION DUE TO RAIN)**

**CEMENT CONCRETE PAVEMENT SURFACE
(NATURE OF THE ROAD SURFACE AT
THE PORTION HERE IS VERY SKID
CONDITION DUE TO RAIN)**

**CEMENT CONCRETE PAVEMENT SURFACE
(NATURE OF THE ROAD SURFACE AT
THE PORTION HERE IS VERY SKID
CONDITION DUE TO RAIN)**

AREA OF LAND = 0.84 HA.

Total Area left for road in forest
= 2800x3.00m
= 8400.00 Sqm

Area of carriage way = 2800x2.55m
= 7140.00 Sqm

Total width of kacha Road is 3.00m

Width of side drain= 0.45m

Carriage way Width = 2.55m

OWNER:-

Poovanna
Poovanna Bachamanda Uthappa
Kunjila village, Kakkabe Post
Madikeri Taluk, Kodagu District

THIRTHAKUMAR. T.K. DCE.BE
Consulting Civil Engineer
Madikeri - 571201
Mob: 9731023963

KERALA BORDER LINE

KARNATAKA FOREST COVER

KERALA FOREST COVER

From Kanarakolli
Kerala panchayath road
Yalapaare
To chandanakapare