



Haryana PWD (B&R)

Executive Engineer
Provincial Division No.1
PWD B&R, Govt. of Haryana
Nirman Sadan, Civil Lines,
Gurugram PIN-122001
Phone No. 0124-2977767
Email: pwd-ee1-gurgaon@hry.nic.in

To

The District Forest Officer,
Gurugram


Memo No. 7868

Dated: 18/08/22

Subject: Proposal No. FP/HR/Road/155111/2022 for the work of Sohna Realignment of Rewari-Sohna-Palwal road NH-919 Old NH-71B from Km. 47.100 to 49.350 in Sohna Hilly Portion area of 9.7884 Hac. on EPC Mode in the State of Haryana.

Kindly find enclosed herewith six sets of the proposal cited as subject for your kind approval please.

DA/06 nos set


Executive Engineer,
Provincial Division No.1
PWD B&R Br., Gurugram

Endst no.

Dated

Copy forwarded to the Sub Divisional Engineer, Provincial Sub Division no. I, PWD B&R Br., Sohna for information and necessary action. He is advised to pursue the matter with the above said authority and report.

DA/Nil

Executive Engineer,
Provincial Division No.1
PWD B&R Br., Gurugram

FCA

18/8

869-6
22/8/2022

9

FORM - A

Form for seeking prior approval of Central Government under section 2 of the Forest(Conservation) Act,1980 for Diversion of fresh forest area

PART - I

(To be filled up by User Agency)

A. General Details

A-1. Project Details

- (i). Proposal No. : FP/HR/ROAD/155111/2022
- (ii). Name of Project for which Forest Land is required : Work of Sohna Realignment of Rewari Sohna Palwal road NH 919 Old NH 71B from km 47.100to 49.350 in Sohna Hilly Portion on EPC mode in the State of Haryana.
- (iii). Short narrative of the proposal and Project/scheme for which the forest land is required : A greenfield road is to be constructed for Realignment of Rewari Sohna Palwal road NH 919 Old NH 71B from km 47.100to 49.350 in Sohna Hilly Portion. The project has been sanctioned by Ministry of Road Transport & Highways (MoRTH) Govt. of India.
- (iv). State : Haryana
- (v). Category of the Proposal : Road
- (vi). Shape of forest land proposed to be diverted : Linear
- (vii). Estimated cost of the Project(Rupees in lacs) : 3666
- (viii). Area of forest land proposed for diversion(in ha.): 9.7884
- (ix). Non-forest land required for this project(in ha.): 0.3617
- (x). Total period for which the forest land is proposed to be diverted(in years): 99

A-2. Details of User Agency

- (i). Name : MINISTRY OF ROAD TRANSPORT & HIGHWAYS (MORTH)
- (ii). Address1 : Regional Office, Ministry of Road Transport & Highways, Govt. of India, 6th Floor, Kendriya Sadan, Sector 9A , Chandigarh
- (iii). Address2 : NIL
- (iv). State : Chandigarh
- (v). District : Chandigarh
- (vi). Pin : 160009
- (vii). Landmark : NIL
- (viii). Email address : pradeep.shakya@gov.in
- (ix). Landline Telephone No. : 0--
- (x). Fax No. : 0-
- (xi). Mobile No. : 9099023874
- (xii). Website (if any) : <https://morth.nic.in>
- (xiii). Legal status of User Agency : Central Government

A-3. Details of Person Making Application

- (i). First Name: Charandeep
- (ii). Middle Name: NIL
- (iii). Last Name: Singh
- (iv). Gender: NIL
- (v). Designation: EXECUTIVE ENGINEER
- (vi). Address 1: OFFICE OF EXECUTIVE ENGINEER P 1 GURUGRAM, Nirman Sadan, Civil Lines Gurugram
- (vii). Address 2: NIL
- (viii). State: Haryana
- (ix). District: Gurgaon
- (x). Tehsil: NIL
- (xi). Pin: 122001
- (xii). Landmark: NIL
- (xiii). Email Address: charandeepsingh.pwd@hry.gov.in
- (xiv). Landline Telephone No.: 0-
- (xv). Fax No.: NIL
- (xvi). Mobile No.: 8826648880
- (xvii). Copy of documents in support of the competence/authority of the person making this application to make application on behalf of the User Agency:

B. Details of land required for the Project

Sub-Divisional Engineer
Division No. 1

Executive Engineer
Provl. Divn. No. 1
PWD R&R Br Gurgaon

B-1. Details of proposal seeking prior approval of Central Government under the Act for diversion of forest land for the Project already submitted in the past

List of proposal submitted in Past							
S.no	Proposal Status.	Proposal No.	Moef File No.	Area Proposed for Diversion(Ha.)	Area Diverted(Ha.)	Date of In-Principle Approval	Date of Final Approval
NIL							

B-2. Details of forest land proposed to be diverted

B-2.1 Details of Divisions involved

Details of Divisions involved			
S.no	Division Name	Forest Land(ha.)	Non-Forest Land(ha.)
1.	Gurgaon	7.5146	0.3617
2.	Mewat	2.2738	0
Total		9.7884	0.3617

B-2.2 Details of Districts involved

District wise breakup			
S.no	District Name	Forest Land(ha.)	Non-Forest Land(ha.)
1.	Gurgaon	7.5146	0.3617
1.	Mewat	2.2738	0
Total		9.7884	0.3617




B-2.3 Village wise breakup

Villages wise breakup			
S.no	Village	Forest Land(ha.)	Non-Forest Land(ha.)
1	Sohna	7.5146	0.2732
2	Jakhopur	0	0.0885
3	Sahsaula	2.2738	0
Total		9.7884	0.3617

B-2.4 Component wise breakup

Component wise breakup			
S.no	Component	Forest Land(ha.)	Non-Forest Land(ha.)
1	Forest land on Aravali Hill Sohna	7.5146	0.3617
2	Forest land on Aravali Hill Sahsaula	2.2738	0
Total		9.7884	0.3617


C. Maps of forest land proposed to be diverted


Division 1. : Mewat										
(i). Area of forest land proposed to be diverted(in ha.) : 2.2738										
(ii). Nature of the Project: Linear										
(b). No. of Segments : One										
<table border="1"> <tr> <th colspan="3">Segment wise details</th></tr> <tr> <th>Segments</th><th>Segment Area(in ha.)</th><th>Kml File of Segments (To view KML file on google the same may be downloaded and then open if in google earth install in your computer).</th></tr> <tr> <td>1.</td><td>2.2738</td><td>  View File </td></tr> </table>		Segment wise details			Segments	Segment Area(in ha.)	Kml File of Segments (To view KML file on google the same may be downloaded and then open if in google earth install in your computer).	1.	2.2738	 View File
Segment wise details										
Segments	Segment Area(in ha.)	Kml File of Segments (To view KML file on google the same may be downloaded and then open if in google earth install in your computer).								
1.	2.2738	 View File								

Sub-Divisional Engineer
Division No. 1

Executive Engineer
Provl. Divn. No. 1
PWD B&R Br. Gurgaon

13

(iii). Copy of Survey of India Toposheet indicating boundary of forest land proposed to be diverted: 


(iv). Scanned copy of the Geo-referenced map of the forest land proposed to be diverted prepared by using GPS or Total Station: 


Division 2. : Gurgaon


(i). Area of forest land proposed to be diverted(in ha.) : 7.5146

(ii). Nature of the Project: Linear


(b). No. of Segments : One

Segment wise details		
Segments	Segment Area(in ha.)	Kml File of Segments (To view KML file on google the same may be downloaded and then open if in google earth install in your computer).
1.	7.5146	 View File


(iii). Copy of Survey of India Toposheet indicating boundary of forest land proposed to be diverted: 

(iv). Scanned copy of the Geo-referenced map of the forest land proposed to be diverted prepared by using GPS or Total Station: 

D. Justification for locating the Project in forest land and details of alternatives examined:

(i). Copy of note containing justification for locating the Project in forest land: 

(ii). Whether a copy of map indicating location of alternative examine is required to be provided: Yes

(a). Copy of map indicating location of alternative examined: 

E. Employment likely to be generated

(i). Whether the Project is likely to generate employment?: Yes

(ii). Permanent/Regular Employment(Number of persons): 50


(iii). Temporary Employment(Number of person-days): 70

F. Displacement of People due to the Project, if any

(i). Whether Project involves displacement?: No

G. Details of Cost-Benefit analysis for the Project

(i). Whether the Project requires Cost-Benefit analysis?: Yes

(a). Copy of Cost-Benefit analysis: 

H. Status of Environmental Clearance

(i). Whether the Project requires Clearance under the Environment (Protection) Act 1986?: No

I. Status of Wildlife Clearance

(i). Whether the Project or a part thereof is located in any Protected Area or their Eco sensitive zone?: No

J. Applicability of special provisions governing Scheduled Areas

(i). Whether the Project or a part thereof is located in a Scheduled Area?: No

K.

Sub Divisional Engineer
Provincial S. on No. 1
PWD B&R Br. Gurgaon

Executive Engineer
Provl. Divn. No. 1
PWD B&R Br. Gurgaon

15









Status of settlement of rights under the Forest Rights Act, 2006 on the forest land proposed to be diverted

(i). Whether the process for settlement of Rights under the Forest Rights Acts 2006 on the forest land proposed to be diverted has been completed? : No

L. Details of land identified for Compensatory Afforestation


- (i). Whether non-forest or Revenue forest land is required to be provided by User Agency?: Not Applicable
(ii). Whether the area of non-forest land or Revenue forest land required to be provided by User Agency for raising Compensatory Afforestation is less than area of forest land proposed to be diverted?: Not Applicable
(iii). Reason for not providing Non-Forest Land: Not Applicable

Additional information Details

Documents		
S.No	Documents	Remarks
1		MoRTH letter dt. 30/03/2020 granting technical approval, administrative approval and financial sanction to the project.
2		Forest land schedule w.r.t each survey number
3		Sazra map of proposed alignment
4		Linear plan of the proposed greenfield road
5		Compliance of Scheduled Tribes and Other Traditional Forest Dwellers (Recognition of Forest Rights) Act, 2006 (DC Gurugram certificate)
6		Compliance of Scheduled Tribes and Other Traditional Forest Dwellers (Recognition of Forest Rights) Act, 2006 (DC Nuh certificate)
7		check list
8		layout plan

Print page


Sub-Divisional Engineer
Provincial. Sub. Division No. 1
PWD B&R Br. Sohna


Executive Engineer
Provl. Divn. No. 1
PWD B&R Br. Gurgaon