

Name of Project :- Diversion of forest land for the development of 6-lane (greenfield) access-controlled spur to Haridwar from Delhi-Saharanpur-Dehradun Economic Corridor Section of NH 344BG from 0.000 to Km19.070 in Saharanpur district of Uttar Pradesh State and Km. 19.070 to Km 50.700 in Haridwar District of Uttarakhand State under Bharatmala Pariyojana.



Certificate about Distance of Project from Protected Area


This is to certify that No ESZ / Protected area/ Wildlife Sanctuary falls within 10km radius of the forest land “**Diversion of forest land for the development of 6-lane (greenfield) access-controlled spur to Haridwar from Delhi-Saharanpur-Dehradun Economic Corridor Section of NH 344BG from Km19.070 to Km50.700 in Haridwar district of Uttarakhand State**”.


वन क्षेत्राधिकारी
रुड़की रेन्ज (हरिद्वार)

Date:- 03.03.2022

Place: Roorkee


उप वन संरक्षक
हरिद्वार

उप प्रभागीय वनाधिकारी
रुड़की
मेला-हरिद्वार (उत्तराखण्ड)


Pradeep Singh Gusain
GM (T) cum Project Director
PIU-NHAI Roorkee

परियोजना निदेशक / Project Director
भारतीय राष्ट्रीय राजमार्ग प्राधिकरण
National Highways Authority of India
पी०आई०यू० रुड़की / PIU, Roorkee.