


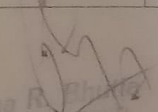
ENUMERATION LIST OF TREE SPECIES OF GOVERNMENT LAND/AREAS FALLING WITHIN THE STRETCH OF LAND FROM Km. 17+870 TO Km. 19+125 OF MANGAN TO CHUNGTHANG ROAD  
(Chungthang RevenueBlock)

SL NO.	PLOT NO.	NAME OF THE LAND OWNER	Total Acquisition Area in Ha	Total Plot area in Ha.	SPECIES	Shrubs/Herbs/Ferns & Fernallies/Bamboo/Cane/Foodder Plants	Girth Class in (ft)									
							<1'6"	1'6"-1'11"	2'-2'11"	3'-3'11"	4'-4'11"	5'-5'11"	6'-6'11"	7'-7'11"	8'-8'11"	Total
1.	922	KHASHMAL	0.4701		Uttis			30	15	20					65	
					Malata			4	1	1				6		
					Siris			3	1					4		
								37	17	21				75		

ENUMERATION LIST OF TREE SPECIES OF GOVERNMENT LAND/AREAS FALLING WITHIN THE STRETCH OF LAND FROM Km. 17+870 TO Km. 19+125 OF MANGAN TO CHUNGTHANG ROAD  
(Chungthang RevenueBlock)

SL NO.	PLOT NO.	NAME OF THE LAND OWNER	Total Acquisition Area in Ha	Total Plot area in Ha.	SPECIES	Shrubs/Herbs/Ferns & Fern allies/Bamboo/Cane/Foodder Plants	Girth Class in (ft)									
							<1'6"	1'6"-1'11"	2'-2'11"	3'-3'11"	4'-4'11"	5'-5'11"	6'-6'11"	7'-7'11"	8'-8'11"	Total
2.	930	KHASMAL	0.1095		Uttis			4	2	4						10
								4	2	4						10

  
Pema R. Bhutia  
Range Officer  
Chungthang (T) Range  
FEWMD, Govt. of Sikkim

  
Vabhav Srivastava  
Major  
Officer Commanding  
86 RCC (GREF)

ENUMERATION LIST OF TREE SPECIES OF GOVERNMENT LAND/AREAS FALLING WITHIN THE STRETCH OF LAND FROM Km. 17+870 TO Km. 19+125 OF MANGAN TO CHUNGTHANG ROAD  
(Chungthang RevenueBlock)

SL NO.	PLOT NO.	NAME OF THE LAND OWNER	Total Acquisition Area in Ha	Total Plot area in Ha.	SPECIES	Shrubs/Herbs/Ferns & Fern allies/Bamboo/Cane/Fodder Plants	Girth Class in (ft)									
							<1'6"	1'6"-1'11"	2'-2'11"	3'-3'11"	4'-4'11"	5'-5'11"	6'-6'11"	7'-7'11"	8'-8'11"	Total
3.	935	KHASHMAL	0.0005		Uttis				14	6						20
					Dhuppi				4	3					7	
									18	9					27	

ENUMERATION LIST OF TREE SPECIES OF GOVERNMENT LAND/AREAS FALLING WITHIN THE STRETCH OF LAND FROM Km. 17+870 TO Km. 19+125 OF MANGAN TO CHUNGTHANG ROAD  
(Chungthang RevenueBlock)

SL NO.	PLOT NO.	NAME OF THE LAND OWNER	Total Acquisition Area in Ha	Total Plot area in Ha.	SPECIES	Shrubs/Herbs/Ferns & Fern allies/Bamboo/Cane/Fodder Plants	Girth Class in (ft)									
							<1'6"	1'6"-1'11"	2'-2'11"	3'-3'11"	4'-4'11"	5'-5'11"	6'-6'11"	7'-7'11"	8'-8'11"	Total
4.	922	KHASHMAL	0.2596		Uttis				20	20						40
									20	20					40	

*[Signature]*  
Divisional Forest Officer  
North Himalayan Division  
Forest & Environment Dept.

*[Signature]*  
Pema R. Bhutia  
RANGE OFFICER  
Chungthang (M) Range  
FEWMD, Govt. of Sikkim

*[Signature]*  
(Vaibhav Srivastava)  
Major  
Officer Commanding  
86 RCC (GREF)

ENUMERATION LIST OF TREE SPECIES OF GOVERNMENT LAND/AREAS FALLING WITHIN THE STRETCH OF LAND FROM Km. 17+870 TO Km. 19+125 OF MANGAN TO CHUNGTHANG ROAD  
(Chungthang RevenueBlock)

SL NO.	PLOT NO.	NAME OF THE LAND OWNER	Total Acquisition Area in Ha	Total Plot area in Ha.	SPECIES	Shrubs/Herbs/Ferns & Fern allies/Bamboo/Cane/Fodder Plants	Girth Class in (ft)									
							<1'6"	1'6"-1'11"	2'-2'11"	3'-3'11"	4'-4'11"	5'-5'11"	6'-6'11"	7'-7'11"	8'-8'11"	Total
5.	1588	KHASMAL	0.3000		Uttis				20	12	10					42
					Dhuppi					5						5
					Amliso				20	17	10					47

ENUMERATION LIST OF TREE SPECIES OF GOVERNMENT LAND/AREAS FALLING WITHIN THE STRETCH OF LAND FROM Km. 17+870 TO Km. 19+125 OF MANGAN TO CHUNGTHANG ROAD  
(Chungthang RevenueBlock)

SL NO.	PLOT NO.	NAME OF THE LAND OWNER	Total Acquisition Area in Ha	Total Plot area in Ha.	SPECIES	Shrubs/Herbs/Ferns & Fern allies/Bamboo/Cane/Fodder Plants	Girth Class in (ft)									
							<1'6"	1'6"-1'11"	2'-2'11"	3'-3'11"	4'-4'11"	5'-5'11"	6'-6'11"	7'-7'11"	8'-8'11"	Total
6.	1592	KHASMAL	0.3410		Uttis				20	15	10					45
					Siris				3	3						6
					Malato				3	1						4
					Okhar				1	3						4
									27	22	10					59

Divisional Forest Officer  
North Territorial Division  
Forest & Environment Department

Pema R. Bhutia  
RANGE OFFICER  
Chungthang (T) Range  
SOUND, East of Sikkim

(Vandana Srivastava)  
Major  
Officer Commanding  
86 BCC (GREEN)




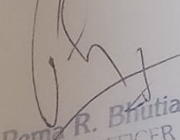
ENUMERATION LIST OF TREE SPECIES OF GOVERNMENT LAND/AREAS FALLING WITHIN THE STRETCH OF LAND FROM Km. 17+870 TO Km. 19+125 OF MANGAN TO CHUNGTHANG ROAD  
(Chungthang RevenueBlock)


SL NO.	PLOT NO.	NAME OF THE LAND OWNER	Total Acquisition Area in Ha	Total Plot area in Ha.	SPECIES	Shrubs/Herbs/Ferns & Fern allies/Bamboo/Cane/Fodder Plants	Girth Class in (ft)									
							<1'6"	1'6"-1'11"	2'-2'11"	3'-3'11"	4'-4'11"	5'-5'11"	6'-6'11"	7'-7'11"	8'-8'11"	Total
7.	1600	KHASMAL	0.2410		Uttis				10	10						20
									10	10						20

ENUMERATION LIST OF TREE SPECIES OF GOVERNMENT LAND/AREAS FALLING WITHIN THE STRETCH OF LAND FROM Km. 17+870 TO Km. 19+125 OF MANGAN TO CHUNGTHANG ROAD  
(Chungthang RevenueBlock)

SL NO.	PLOT NO.	NAME OF THE LAND OWNER	Total Acquisition Area in Ha	Total Plot area in Ha.	SPECIES	Shrubs/Herbs/Ferns & Fern allies/Bamboo/Cane/Fodder Plants	Girth Class in (ft)									
							<1'6"	1'6"-1'11"	2'-2'11"	3'-3'11"	4'-4'11"	5'-5'11"	6'-6'11"	7'-7'11"	8'-8'11"	Total
8.	1582	KHASMAL	0.0588		Uttis				30	12						42
									30	12						42

  
Divisional Forest Officer  
North Territorial Division  
Forest & Environment Department

  
Pema R. Bhutia  
RANGE OFFICER  
Chungthang (T) Range  
FEWMD, Govt. of Sikkim

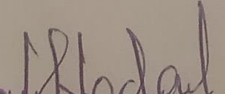
  
(Vaidhavya Srivastava)  
Major  
Officer Commanding  
86 RCC (GREF)


ENUMERATION LIST OF TREE SPECIES OF GOVERNMENT LAND/AREAS FALLING WITHIN THE STRETCH OF LAND FROM Km. 17+870 TO Km. 19+125 OF MANGAN TO CHUNGTHANG ROAD  
(Chungthang RevenueBlock)


SL NO.	PLOT NO.	NAME OF THE LAND OWNER	Total Acquisition Area in Ha	Total Plot area in Ha.	SPECIES	Shrubs/Herbs/Ferns & Fern allies/Bamboo/Cane/Fodder Plants	Girth Class in (ft)									
							<1'6"	1'6"-1'11"	2'-2'11"	3'-3'11"	4'-4'11"	5'-5'11"	6'-6'11"	7'-7'11"	8'-8'11"	Total
9.	1544	KHASHMAL	0.0207		Uttis				5	8						13
									5	8						13

ENUMERATION LIST OF TREE SPECIES OF GOVERNMENT LAND/AREAS FALLING WITHIN THE STRETCH OF LAND FROM Km. 17+870 TO Km. 19+125 OF MANGAN TO CHUNGTHANG ROAD  
(Chungthang RevenueBlock)

SL NO.	PLOT NO.	NAME OF THE LAND OWNER	Total Acquisition Area in Ha	Total Plot area in Ha.	SPECIES	Shrubs/Herbs/Ferns & Fern allies/Bamboo/Cane/Fodder Plants	Girth Class in (ft)									
							<1'6"	1'6"-1'11"	2'-2'11"	3'-3'11"	4'-4'11"	5'-5'11"	6'-6'11"	7'-7'11"	8'-8'11"	Total
10.	1578	KHASHMAL	0.0201		Uttis				10	6						16
									10	6						16

  
Pema R. Bhutia  
Divisional Forest Officer  
North Territorial Division  
Forest & Environment Department

  
Pema R. Bhutia  
RANGE OFFICER  
Chungthang (T) Range  
FEWMD, Govt. of Sikkim

  
(Vaibhav Srivastava)  
Major  
Officer Commanding  
86 RCC (GREF)

ENUMERATION LIST OF TREE SPECIES OF GOVERNMENT LAND/AREAS FALLING WITHIN THE STRETCH OF LAND FROM Km. 17+870 TO Km. 19+125 OF MANGAN TO CHUNGTHANG ROAD  
(Chungthang RevenueBlock)

SL NO.	PLOT NO.	NAME OF THE LAND OWNER	Total Acquisition Area in Ha	Total Plot area in Ha.	SPECIES	Shrubs/Herbs/Ferns & Fern allies/Bamboo/Cane/Fodder Plants	Girth Class in (ft)									
							<1'6"	1'6"-1'11"	2'-2'11"	3'-3'11"	4'-4'11"	5'-5'11"	6'-6'11"	7'-7'11"	8'-8'11"	Total
11.	1547	KHASHMAL	0.0114		Uttis				12	5						17
									12	5						17

ENUMERATION LIST OF TREE SPECIES OF GOVERNMENT LAND/AREAS FALLING WITHIN THE STRETCH OF LAND FROM Km. 17+870 TO Km. 19+125 OF MANGAN TO CHUNGTHANG ROAD  
(Chungthang RevenueBlock)

SL NO.	PLOT NO.	NAME OF THE LAND OWNER	Total Acquisition Area in Ha	Total Plot area in Ha.	SPECIES	Shrubs/Herbs/Ferns & Fern allies/Bamboo/Cane/Fodder Plants	Girth Class in (ft)									
							<1'6"	1'6"-1'11"	2'-2'11"	3'-3'11"	4'-4'11"	5'-5'11"	6'-6'11"	7'-7'11"	8'-8'11"	Total
12.	1549	KHASHMAL	0.0133		Uttis				10							10
									10							10

*[Signature]*  
Divisional Forest Officer  
North Territorial Division  
Forest & Environment Department

*[Signature]*  
Pema R. Bbutia  
RANGE OFFICER  
Chungthang (T) Range  
FEWMD, Govt. of Sikkim

*[Signature]*  
(Vaibhav Srivastava)  
Major  
Officer Commanding  
86 RCC (GREF)



ENUMERATION LIST OF TREE SPECIES OF GOVERNMENT LAND/AREAS FALLING WITHIN THE STRETCH OF LAND FROM Km. 17+870 TO Km. 19+125 OF MANGAN TO CHUNGTHANG ROAD  
(Chungthang RevenueBlock)

SL NO.	PLOT NO.	NAME OF THE LAND OWNER	Total Acquisition Area in Ha	Total Plot area in Ha.	SPECIES	Shrubs/Herbs/Ferns & Fern allies/Bamboo/Cane/Fodder Plants	Girth Class in (ft)									
							<1'6"	1'6"-1'11"	2'-2'11"	3'-3'11"	4'-4'11"	5'-5'11"	6'-6'11"	7'-7'11"	8'-8'11"	Total
13.	1526	KHASMAL	0.0080		Uttis					5						5
										5						5

ENUMERATION LIST OF TREE SPECIES OF GOVERNMENT LAND/AREAS FALLING WITHIN THE STRETCH OF LAND FROM Km. 17+870 TO Km. 19+125 OF MANGAN TO CHUNGTHANG ROAD  
(Chungthang RevenueBlock)

SL NO.	PLOT NO.	NAME OF THE LAND OWNER	Total Acquisition Area in Ha	Total Plot area in Ha.	SPECIES	Shrubs/Herbs/Ferns & Fern allies/Bamboo/Cane/Fodder Plants	Girth Class in (ft)									
							<1'6"	1'6"-1'11"	2'-2'11"	3'-3'11"	4'-4'11"	5'-5'11"	6'-6'11"	7'-7'11"	8'-8'11"	Total
14.	1556	KHASMAL	0.0764		Uttis				30	15						45
					Siris					5						5
									30	20						50

*[Signature]*  
Divisional Forest Officer  
North Territorial Division  
Forest & Environment Department

*[Signature]*  
Pema R. Bhutia  
RANGE OFFICER  
Chungthang (T) Range  
FEWMD, Govt. of Sikkim

*[Signature]*  
(Vaibhav Srivastava)  
Major  
Officer Commanding  
86 RCC (GREF)

ENUMERATION LIST OF TREE SPECIES OF GOVERNMENT LAND/AREAS FALLING WITHIN THE STRETCH OF LAND FROM Km. 17+870 TO Km. 19+125 OF MANGAN TO CHUNGTHANG ROAD  
(Chungthang RevenueBlock)

SL NO.	PLOT NO.	NAME OF THE LAND OWNER	Total Acquisition Area in Ha	Total Plot area in Ha.	SPECIES	Shrubs/Herbs/Ferns & Fern allies/Bamboo/Cane/Fodder Plants	Girth Class in (ft)									
							<1'6"	1'6"-1'11"	2'-2'11"	3'-3'11"	4'-4'11"	5'-5'11"	6'-6'11"	7'-7'11"	8'-8'11"	Total
15.	1472	KHASMAL	0.0027		Uttis				8							8
									8							8

ENUMERATION LIST OF TREE SPECIES OF GOVERNMENT LAND/AREAS FALLING WITHIN THE STRETCH OF LAND FROM Km. 17+870 TO Km. 19+125 OF MANGAN TO CHUNGTHANG ROAD  
(Chungthang RevenueBlock)

SL NO.	PLOT NO.	NAME OF THE LAND OWNER	Total Acquisition Area in Ha	Total Plot area in Ha.	SPECIES	Shrubs/Herbs/Ferns & Fern allies/Bamboo/Cane/Fodder Plants	Girth Class in (ft)									
							<1'6"	1'6"-1'11"	2'-2'11"	3'-3'11"	4'-4'11"	5'-5'11"	6'-6'11"	7'-7'11"	8'-8'11"	Total
16.	1096	KHASMAL	0.0894		Uttis				28	10	10					48
									28	10	10					48

*[Signature]*  
Divisional Forest Officer  
North Territorial Division  
Forest & Environment Department

*[Signature]*  
Pema R. Bhutia  
RANGE OFFICER  
Chungthang (T) Range  
FEWMD, Govt. of Sikkim

*[Signature]*  
(Vaidhavya Srivastava)  
Major  
Officer Commanding  
86 RCC (GREF)





ENUMERATION LIST OF TREE SPECIES OF GOVERNMENT LAND/AREAS FALLING WITHIN THE STRETCH OF LAND FROM Km. 17+870 TO Km. 19+125 OF MANGAN TO CHUNGTHANG ROAD  
(Chungthang RevenueBlock)

SL NO.	PLOT NO.	NAME OF THE LAND OWNER	Total Acquisition Area in Ha	Total Plot area in Ha.	SPECIES	Shrubs/Herbs/Ferns & Fern allies/Bamboo/Cane/Fodder Plants	Girth Class in (ft)									
							<1'6"	1'6"-1'11"	2'-2'11"	3'-3'11"	4'-4'11"	5'-5'11"	6'-6'11"	7'-7'11"	8'-8'11"	Total
17.	1134	KHASMAL	0.2735		Uttis				47	25	18					90
					Dhuppi					10					10	
									47	35	18				100	

ENUMERATION LIST OF TREE SPECIES OF GOVERNMENT LAND/AREAS FALLING WITHIN THE STRETCH OF LAND FROM Km. 17+870 TO Km. 19+125 OF MANGAN TO CHUNGTHANG ROAD  
(Chungthang RevenueBlock)

SL NO.	PLOT NO.	NAME OF THE LAND OWNER	Total Acquisition Area in Ha	Total Plot area in Ha.	SPECIES	Shrubs/Herbs/Ferns & Fern allies/Bamboo/Cane/Fodder Plants	Girth Class in (ft)									
							<1'6"	1'6"-1'11"	2'-2'11"	3'-3'11"	4'-4'11"	5'-5'11"	6'-6'11"	7'-7'11"	8'-8'11"	Total
18.	1142	KHASMAL	0.0281		Uttis				10	12						22
									10	12						22

  
 Pema R. Bhutia  
 RANGE OFFICER  
 Chungthang (R) Revenue  
 Forest & Environment Department


  
 (Vaibhav Srivastava)  
 Major  
 Officer Commanding  
 86 RCC (GREF)


ENUMERATION LIST OF TREE SPECIES OF GOVERNMENT LAND/AREAS FALLING WITHIN THE STRETCH OF LAND FROM Km. 17+870 TO Km. 19+125 OF MANGAN TO CHUNGTHANG ROAD  
(Chungthang RevenueBlock)

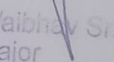
SL NO.	PLOT NO.	NAME OF THE LAND OWNER	Total Acquisition Area in Ha	Total Plot area in Ha.	SPECIES	Shrubs/Herbs/Ferns & Fern allies/Bamboo/Cane/Fodder Plants	Girth Class in (ft)									
							<1'6"	1'6"-1'11"	2'-2'11"	3'-3'11"	4'-4'11"	5'-5'11"	6'-6'11"	7'-7'11"	8'-8'11"	Total
19.	1149	KHASMAL	0.0299		Uttis				12	8	5					25
									12	8	5					25

ENUMERATION LIST OF TREE SPECIES OF GOVERNMENT LAND/AREAS FALLING WITHIN THE STRETCH OF LAND FROM Km. 17+870 TO Km. 19+125 OF MANGAN TO CHUNGTHANG ROAD  
(Chungthang RevenueBlock)

SL NO.	PLOT NO.	NAME OF THE LAND OWNER	Total Acquisition Area in Ha	Total Plot area in Ha.	SPECIES	Shrubs/Herbs/Ferns & Fern allies/Bamboo/Cane/Fodder Plants	Girth Class in (ft)									
							<1'6"	1'6"-1'11"	2'-2'11"	3'-3'11"	4'-4'11"	5'-5'11"	6'-6'11"	7'-7'11"	8'-8'11"	Total
20.	1130	KHASMAL	0.0943		Uttis				25	12	8					45
									25	12	8					45

  
Divisional Forest Officer  
North Territorial Division  
Forest & Environment Department

  
Pema K. Bhutia  
RANGE OFFICER  
Chungthang (T) Range  
FEWMD, Govt. of Sikkim

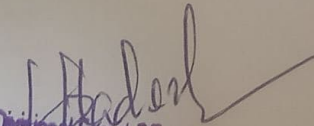
  
(Vaibhav Srivastava)  
Major  
Officer Commanding  
86 RCC (GREF)

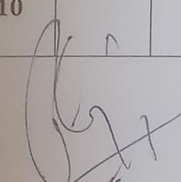
ENUMERATION LIST OF TREE SPECIES OF GOVERNMENT LAND/AREAS FALLING WITHIN THE STRETCH OF LAND FROM Km. 17+870 TO Km. 19+125 OF MANGAN TO CHUNGTHANG ROAD  
(Chungthang RevenueBlock)

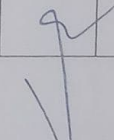
SL NO.	PLOT NO.	NAME OF THE LAND OWNER	Total Acquisition Area in Ha	Total Plot area in Ha.	SPECIES	Shrubs/Herbs/Ferns & Fern allies/Bamboo/Cane/Fodder Plants	Girth Class in (ft)									
							<1'6"	1'6"-1'11"	2'-2'11"	3'-3'11"	4'-4'11"	5'-5'11"	6'-6'11"	7'-7'11"	8'-8'11"	Total
21.	1126	KHASMAL	0.0247		Uttis				5	8						13
									5	8						13

ENUMERATION LIST OF TREE SPECIES OF GOVERNMENT LAND/AREAS FALLING WITHIN THE STRETCH OF LAND FROM Km. 17+870 TO Km. 19+125 OF MANGAN TO CHUNGTHANG ROAD  
(Chungthang RevenueBlock)

SL NO.	PLOT NO.	NAME OF THE LAND OWNER	Total Acquisition Area in Ha	Total Plot area in Ha.	SPECIES	Shrubs/Herbs/Ferns & Fern allies/Bamboo/Cane/Fodder Plants	Girth Class in (ft)									
							<1'6"	1'6"-1'11"	2'-2'11"	3'-3'11"	4'-4'11"	5'-5'11"	6'-6'11"	7'-7'11"	8'-8'11"	Total
22.	1474	KHASMAL	0.1000		Uttis				21	10						31
									21	10						31

  
Divisional Forest Officer  
North Territorial Division  
Forest & Environment Department

  
Pema R. Bhutia  
RANGE OFFICER  
Chungthang (T) Division  
FEWMD, Govt. of Sikkim

  
(Vaibhav Srivastava)  
Major  
Officer Commanding  
86 RCC (GREF)





ENUMERATION LIST OF TREE SPECIES OF GOVERNMENT LAND/AREAS FALLING WITHIN THE STRETCH OF LAND FROM Km. 17+870 TO Km. 19+125 OF MANGAN TO CHUNGTHANG ROAD  
(Chungthang RevenueBlock)


SL NO.	PLOT NO.	NAME OF THE LAND OWNER	Total Acquisition Area in Ha	Total Plot area in Ha.	SPECIES	Shrubs/Herbs/Ferns & Fern allies/Bamboo/Cane/Fodder Plants	Girth Class in (ft)									
							<1'6"	1'6"-1'11"	2'-2'11"	3'-3'11"	4'-4'11"	5'-5'11"	6'-6'11"	7'-7'11"	8'-8'11"	Total
23.	1301	KHASHMAL	0.9340		Uttis				47	20	10					77
					Dhuppi					18						18
					Siris				12							12
									59	38	10					107

ENUMERATION LIST OF TREE SPECIES OF GOVERNMENT LAND/AREAS FALLING WITHIN THE STRETCH OF LAND FROM Km. 17+870 TO Km. 19+125 OF MANGAN TO CHUNGTHANG ROAD  
(Chungthang RevenueBlock)

SL NO.	PLOT NO.	NAME OF THE LAND OWNER	Total Acquisition Area in Ha	Total Plot area in Ha.	SPECIES	Shrubs/Herbs/Ferns & Fern allies/Bamboo/Cane/Fodder Plants	Girth Class in (ft)									
							<1'6"	1'6"-1'11"	2'-2'11"	3'-3'11"	4'-4'11"	5'-5'11"	6'-6'11"	7'-7'11"	8'-8'11"	Total
24.	1342	KHASHMAL	1.2200		Uttis				51	28	15					94
					Dhuppi					12						12
									51	40	15					106

  
 Pema R. Bhutia  
 Range Officer  
 Chungthang (T) Range  
 Forest & Environment Department

  
 Pema R. Bhutia  
 Range Officer  
 Chungthang (T) Range  
 Forest & Environment Department


  
 (Vaibhav Srivastava)  
 Major  
 Officer Commanding  
 86 RCC (GREF)

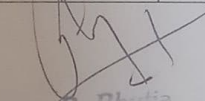
ENUMERATION LIST OF TREE SPECIES OF GOVERNMENT LAND/AREAS FALLING WITHIN THE STRETCH OF LAND FROM Km. 17+870 TO Km. 19+125 OF MANGAN TO CHUNGTHANG ROAD  
(Chungthang RevenueBlock)


SL NO.	PLOT NO.	NAME OF THE LAND OWNER	Total Acquisition Area in Ha	Total Plot area in Ha.	SPECIES	Shrubs/Herbs/Ferns & Fern allies/Bamboo/Cane/Fodder Plants	Girth Class in (ft)									
							<1'6"	1'6"-1'11"	2'-2'11"	3'-3'11"	4'-4'11"	5'-5'11"	6'-6'11"	7'-7'11"	8'-8'11"	Total
25.	1472	KHASMAL	0.2000		Uttis				25	12						37
									25	12						37

ENUMERATION LIST OF TREE SPECIES OF GOVERNMENT LAND/AREAS FALLING WITHIN THE STRETCH OF LAND FROM Km. 17+870 TO Km. 19+125 OF MANGAN TO CHUNGTHANG ROAD  
(Chungthang RevenueBlock)

SL NO.	PLOT NO.	NAME OF THE LAND OWNER	Total Acquisition Area in Ha	Total Plot area in Ha.	SPECIES	Shrubs/Herbs/Ferns & Fern allies/Bamboo/Cane/Fodder Plants	Girth Class in (ft)									
							<1'6"	1'6"-1'11"	2'-2'11"	3'-3'11"	4'-4'11"	5'-5'11"	6'-6'11"	7'-7'11"	8'-8'11"	Total
26.	1476	KHASMAL	0.1500		Uttis				48	18	10					76
					Dhuppi					12						12
									48	30	10					88

  
Divisional Forest Officer  
North Regional Division  
Forest & Environment Department

  
Pema R. Bhutia  
RANGE OFFICER  
Chungthang (T) Division  
FEWMD, Govt. of Sikkim

  
(Vaibhav Srivastava)  
Major  
Officer Commanding  
86 RCC (GREF)

ENUMERATION LIST OF TREE SPECIES OF GOVERNMENT LAND/AREAS FALLING WITHIN THE STRETCH OF LAND FROM Km. 17+870 TO Km. 19+125 OF MANGAN TO CHUNGTHANG ROAD  
(Chungthang RevenueBlock)

SL NO.	PLOT NO.	NAME OF THE LAND OWNER	Total Acquisition Area in Ha	Total Plot area in Ha.	SPECIES	Shrubs/Herbs/Ferns & Fern allies/Bamboo/Cane/Fodder Plants	Girth Class in (ft)									
							<1'6"	1'6"-1'11"	2'-2'11"	3'-3'11"	4'-4'11"	5'-5'11"	6'-6'11"	7'-7'11"	8'-8'11"	Total
27.	1487	KHASHMAL	0.3440		Uttis				15	10						25
					Tarpin							8				8
					Dhuppi						10					10
									15	10	10	8				43

ENUMERATION LIST OF TREE SPECIES OF GOVERNMENT LAND/AREAS FALLING WITHIN THE STRETCH OF LAND FROM Km. 17+870 TO Km. 19+125 OF MANGAN TO CHUNGTHANG ROAD  
(Chungthang RevenueBlock)

SL NO.	PLOT NO.	NAME OF THE LAND OWNER	Total Acquisition Area in Ha	Total Plot area in Ha.	SPECIES	Shrubs/Herbs/Ferns & Fern allies/Bamboo/Cane/Fodder Plants	Girth Class in (ft)									
							<1'6"	1'6"-1'11"	2'-2'11"	3'-3'11"	4'-4'11"	5'-5'11"	6'-6'11"	7'-7'11"	8'-8'11"	Total
28.	1385	KHASHMAL	0.2460		Uttis				12	5						17
									12	5						17

*[Signature]*  
Divisional Forest Officer  
North Territorial Division  
Forest & Environment Department

*[Signature]*  
Pema R. Bhutia  
RANGE OFFICER  
Chungthang (T) Range  
FEWMD, Govt. of Sikkim

*[Signature]*  
(Vaibhav Srivastava)  
Major  
Officer Commanding  
86 RCC (GREF)





ENUMERATION LIST OF TREE SPECIES OF GOVERNMENT LAND/AREAS FALLING WITHIN THE STRETCH OF LAND FROM Km. 17+870 TO Km. 19+125 OF MANGAN TO CHUNGTHANG ROAD  
(Chungthang RevenueBlock)


SL NO.	PLOT NO.	NAME OF THE LAND OWNER	Total Acquisition Area in Ha	Total Plot area in Ha.	SPECIES	Shrubs/Herbs/Ferns & Fern allies/Bamboo/Cane/Fodder Plants	Girth Class in (ft)									
							<1'6"	1'6"-1'11"	2'-2'11"	3'-3'11"	4'-4'11"	5'-5'11"	6'-6'11"	7'-7'11"	8'-8'11"	Total
29.	1387	KHASMAL	0.1720		Uttis				12	7	5					24
									12	7	5					24

ENUMERATION LIST OF TREE SPECIES OF GOVERNMENT LAND/AREAS FALLING WITHIN THE STRETCH OF LAND FROM Km. 17+870 TO Km. 19+125 OF MANGAN TO CHUNGTHANG ROAD  
(Chungthang RevenueBlock)

SL NO.	PLOT NO.	NAME OF THE LAND OWNER	Total Acquisition Area in Ha	Total Plot area in Ha.	SPECIES	Shrubs/Herbs/Ferns & Fern allies/Bamboo/Cane/Fodder Plants	Girth Class in (ft)									
							<1'6"	1'6"-1'11"	2'-2'11"	3'-3'11"	4'-4'11"	5'-5'11"	6'-6'11"	7'-7'11"	8'-8'11"	Total
30.	1409	KHASMAL	0.2580		Uttis				10	10						20
									10	10						20

  
Divisional Forest Officer  
North Territorial Division  
Forest & Environment Department

  
Pema D. Bhutia  
RANGE OFFICER  
Chungthang (T) Range  
FEWMD, Govt. of Sikkim


  
(Vaibhav Srivastava)  
Major  
Officer Commanding  
86 RCC (GREF)


ENUMERATION LIST OF TREE SPECIES OF GOVERNMENT LAND/AREAS FALLING WITHIN THE STRETCH OF LAND FROM Km. 17+870 TO Km. 19+125 OF MANGAN TO CHUNGTHANG ROAD  
(Chungthang RevenueBlock)


SL NO.	PLOT NO.	NAME OF THE LAND OWNER	Total Acquisition Area in Ha	Total Plot area in Ha.	SPECIES	Shrubs/Herbs/Ferns & Fern allies/Bamboo/Cane/Fodder Plants	Girth Class in (ft)									
							<1'6"	1'6"-1'11"	2'-2'11"	3'-3'11"	4'-4'11"	5'-5'11"	6'-6'11"	7'-7'11"	8'-8'11"	Total
31.	1394	KHASHMAL	1.0170		Uttis				28	20	15					63
									28	20	15					63

ENUMERATION LIST OF TREE SPECIES OF GOVERNMENT LAND/AREAS FALLING WITHIN THE STRETCH OF LAND FROM Km. 17+870 TO Km. 19+125 OF MANGAN TO CHUNGTHANG ROAD  
(Chungthang RevenueBlock)

SL NO.	PLOT NO.	NAME OF THE LAND OWNER	Total Acquisition Area in Ha	Total Plot area in Ha.	SPECIES	Shrubs/Herbs/Ferns & Fern allies/Bamboo/Cane/Fodder Plants	Girth Class in (ft)									
							<1'6"	1'6"-1'11"	2'-2'11"	3'-3'11"	4'-4'11"	5'-5'11"	6'-6'11"	7'-7'11"	8'-8'11"	Total
32.	1276	KHASHMAL	2.0560		Uttis				37	28	12					77
									37	28	12					77

  
Divisional Forest Officer  
North Territorial Division  
Forest & Environment Department

  
Pema R. Bhutia  
RANGE OFFICER  
Chungthang (II) Range  
FEWMD, Govt. of Sikkim

  
(Vijayav Srivastava)  
Major  
Officer Commanding  
86 RCC (GREF)

ENUMERATION LIST OF TREE SPECIES OF GOVERNMENT LAND/AREAS FALLING WITHIN THE STRETCH OF LAND FROM Km. 17+870 TO Km. 19+125 OF MANGAN TO CHUNGTHANG ROAD  
(Chungthang RevenueBlock)

SL NO.	PLOT NO.	NAME OF THE LAND OWNER	Total Acquisition Area in Ha	Total Plot area in Ha.	SPECIES	Shrubs/Herbs/Ferns & Fern allies/Bamboo/Cane/Fodder Plants	Girth Class in (ft)									
							<1'6"	1'6"-1'11"	2'-2'11"	3'-3'11"	4'-4'11"	5'-5'11"	6'-6'11"	7'-7'11"	8'-8'11"	Total
33.	1473	KHASMAL	0.0580		Uttis				6	5						11
									6	5						11

ENUMERATION LIST OF TREE SPECIES OF GOVERNMENT LAND/AREAS FALLING WITHIN THE STRETCH OF LAND FROM Km. 17+870 TO Km. 19+125 OF MANGAN TO CHUNGTHANG ROAD  
(Chungthang RevenueBlock)

SL NO.	PLOT NO.	NAME OF THE LAND OWNER	Total Acquisition Area in Ha	Total Plot area in Ha.	SPECIES	Shrubs/Herbs/Ferns & Fern allies/Bamboo/Cane/Fodder Plants	Girth Class in (ft)									
							<1'6"	1'6"-1'11"	2'-2'11"	3'-3'11"	4'-4'11"	5'-5'11"	6'-6'11"	7'-7'11"	8'-8'11"	Total
34.	1475	KHASMAL	0.0240		Uttis				6		3					9
									6		3					9

*[Signature]*  
Divisional Forest Officer  
North Territorial Division  
Forest & Environment Department

*[Signature]*  
Pema R. Bhutia  
RANGE OFFICER  
Chungthang (T) Range  
FEWMD, Govt. of Sikkim

*[Signature]*  
(Vaibhav Srivastava)  
Major  
Officer Commanding  
86 RCC (GREF)





ENUMERATION LIST OF TREE SPECIES OF GOVERNMENT LAND/AREAS FALLING WITHIN THE STRETCH OF LAND FROM Km. 17+870 TO Km. 19+125 OF MANGAN TO CHUNGTHANG ROAD  
(Chungthang RevenueBlock)


SL NO.	PLOT NO.	NAME OF THE LAND OWNER	Total Acquisition Area in Ha	Total Plot area in Ha.	SPECIES	Shrubs/Herbs/Ferns & Fern allies/Bamboo/Cane/Fodder Plants	Girth Class in (ft)									
							<1'6"	1'6"-1'11"	2'-2'11"	3'-3'11"	4'-4'11"	5'-5'11"	6'-6'11"	7'-7'11"	8'-8'11"	Total
35.	1374	KHASMAL	0.2040		Uttis				35	21	5					61
									35	21	5					61

ENUMERATION LIST OF TREE SPECIES OF GOVERNMENT LAND/AREAS FALLING WITHIN THE STRETCH OF LAND FROM Km. 17+870 TO Km. 19+125 OF MANGAN TO CHUNGTHANG ROAD  
(Chungthang RevenueBlock)

SL NO.	PLOT NO.	NAME OF THE LAND OWNER	Total Acquisition Area in Ha	Total Plot area in Ha.	SPECIES	Shrubs/Herbs/Ferns & Fern allies/Bamboo/Cane/Fodder Plants	Girth Class in (ft)									
							<1'6"	1'6"-1'11"	2'-2'11"	3'-3'11"	4'-4'11"	5'-5'11"	6'-6'11"	7'-7'11"	8'-8'11"	Total
36.	1344	KHASMAL	0.0520		Uttis				18	5						23
									18	5						23

  
Divisional Forest Officer  
North Territorial Division  
Forest & Environment Department

  
Pema R. Bhutia  
RANGE OFFICER  
Chungthang (T) Range  
FEWMD, Govt. of Sikkim


  
(Vaibhav Srivastava)  
Major  
Officer Commanding  
86 RCC (GREF)


ENUMERATION LIST OF TREE SPECIES OF GOVERNMENT LAND/AREAS FALLING WITHIN THE STRETCH OF LAND FROM Km. 17+870 TO Km. 19+125 OF MANGAN TO CHUNGTHANG ROAD  
(Chungthang RevenueBlock)


SL NO.	PLOT NO.	NAME OF THE LAND OWNER	Total Acquisition Area in Ha	Total Plot area in Ha.	SPECIES	Shrubs/Herbs/Ferns & Fern allies/Bamboo/Cane/Fodder Plants	Girth Class in (ft)									
							<1'6"	1'6"-1'11"	2'-2'11"	3'-3'11"	4'-4'11"	5'-5'11"	6'-6'11"	7'-7'11"	8'-8'11"	Total
37.	704	KHASMAL	0.2411		Uttis				14							14
									14							14

ENUMERATION LIST OF TREE SPECIES OF GOVERNMENT LAND/AREAS FALLING WITHIN THE STRETCH OF LAND FROM Km. 17+870 TO Km. 19+125 OF MANGAN TO CHUNGTHANG ROAD  
(Chungthang RevenueBlock)

SL NO.	PLOT NO.	NAME OF THE LAND OWNER	Total Acquisition Area in Ha	Total Plot area in Ha.	SPECIES	Shrubs/Herbs/Ferns & Fern allies/Bamboo/Cane/Fodder Plants	Girth Class in (ft)									
							<1'6"	1'6"-1'11"	2'-2'11"	3'-3'11"	4'-4'11"	5'-5'11"	6'-6'11"	7'-7'11"	8'-8'11"	Total
38.	734	KHASMAL	0.5212		Uttis				15							15
									15							15

  
Divisional Forest Officer  
North Territorial Division  
Forest & Environment Department

  
Pema R. Bhutia  
RANGE OFFICER  
Chungthang (T) Range  
FEWMD, Govt. of Sikkim

  
(Vaibhav Srivastava)  
Major  
Officer Commanding  
86 RCC (GREF)

ENUMERATION LIST OF TREE SPECIES OF GOVERNMENT LAND/AREAS FALLING WITHIN THE STRETCH OF LAND FROM Km. 17+870 TO Km. 19+125 OF MANGAN TO CHUNGTHANG ROAD  
(Chungthang RevenueBlock)

SL NO.	PLOT NO.	NAME OF THE LAND OWNER	Total Acquisition Area in Ha	Total Plot area in Ha.	SPECIES	Shrubs/Herbs/Ferns & Fern allies/Bamboo/Cane/Fodder Plants	Girth Class in (ft)									
							<1'6"	1'6"-1'11"	2'-2'11"	3'-3'11"	4'-4'11"	5'-5'11"	6'-6'11"	7'-7'11"	8'-8'11"	Total
39.	732	KHASMAL	0.1170		Uttis				14							14
									14							14

ENUMERATION LIST OF TREE SPECIES OF GOVERNMENT LAND/AREAS FALLING WITHIN THE STRETCH OF LAND FROM Km. 17+870 TO Km. 19+125 OF MANGAN TO CHUNGTHANG ROAD  
(Chungthang RevenueBlock)

SL NO.	PLOT NO.	NAME OF THE LAND OWNER	Total Acquisition Area in Ha	Total Plot area in Ha.	SPECIES	Shrubs/Herbs/Ferns & Fern allies/Bamboo/Cane/Fodder Plants	Girth Class in (ft)									
							<1'6"	1'6"-1'11"	2'-2'11"	3'-3'11"	4'-4'11"	5'-5'11"	6'-6'11"	7'-7'11"	8'-8'11"	Total
40.	728	KHASMAL	0.0038		Utiis				16							16
									16							16

*[Signature]*  
Range Officer  
Chungthang (T) Range  
FEWMD, Govt. of Sikkim

*[Signature]*  
Pema R. Bhutia  
RANGE OFFICER  
Chungthang (T) Range  
FEWMD, Govt. of Sikkim

*[Signature]*  
(Vijaybhav Srivastava)  
Major  
Officer Commanding  
86 RCC (GREF)



ENUMERATION LIST OF TREE SPECIES OF GOVERNMENT LAND/AREAS FALLING WITHIN THE STRETCH OF LAND FROM Km. 17+870 TO Km. 19+125 OF MANGAN TO CHUNGTHANG ROAD  
(Chungthang Revenue Block)

SL NO.	PLOT NO.	NAME OF THE LAND OWNER	Total Acquisition Area in Ha	Total Plot area in Ha.	SPECIES	Shrubs/Herbs/Ferns & Fern allies/Bamboo/Cane/Fodder Plants	Girth Class in (ft)									
							<1'6"	1'6"-1'11"	2'-2'11"	3'-3'11"	4'-4'11"	5'-5'11"	6'-6'11"	7'-7'11"	8'-8'11"	Total
41.	1026	KASMAL	0.761		Dhuppi		3		3							6
					Maleto			6	3	2					11	
					Silli			30							30	
					Mauwa			5	5	4					14	
					Okhar			6	1	2					9	
					Tuni			6		2					8	
					Timbur			16							16	
					Uttis			20	15						35	
					Saur			3	2	4					9	
					Total		3	92	29	14					138	

*(Signature)*  
Divisional Officer  
North Territorial Division  
Forest & Environment Department

Pema R. [Signature]  
RANGE OFFICER  
Chungthang Revenue Block  
FEWMD, Govt. of Sikkim

(Vaibhav Srivastava)  
Major  
Officer Commanding  
26 BCC (CREE)